

Hyandotte County Surveyor's Office  
Commissioner Journal Books


Book L      Pages 1-588

5-17-82

Hyandotte County Surveyor's Office  
Commissioner Journal Books

Book L      Pages 1-588

5-17-82



Antone Road. Ben Dist Pat 49x  
 - Resolution per Imp 529  
 - - - - - 530  
 - in Hearing objection to R applied  
 + file pur put for Consider 546  
 Ref put to Co Engr. 546

Assessors Supplies Contract Award. 483  
 - Bills 476

Appraisers S D #6 appr. v 536  
 appraisers Dept School Div #6 537

Appointments - Spy Assessors 466-497-498  
 483-486  
 - Co. officials 1914-469 496  
 - Car Commission 493  
 559

Automatic Road Safety Signals  
authorization of Purchase 539

allowance Little Trench 539

Argentine Hellday Road  
for stock and 547

Anderson Culvert Open bids 540  
Award of Cont 545-

Bills on Credit posts. 492 488

Betton, Mann H Road.  
Filers Ben Dist Pt. 502

Bonds. Probate # / Cancellation 483

- Depository Munic State. 475

- Instructions to Notary 474

- Weekly Pres. Official Paper 473

- Geo J Griffith App 472

- Copy Assessors 503

Boqqo Richard Corin Tax rolls 470  
Brown Bessie - - - 468

Books - List of Dep Int Cap Imp. 528

inner - Piper Road 'B'

483

Resolution #80

Bids for Import

Postponement of award cont

See Book T.

Board of Equalization 552-558

485

Bridges app' Amethus Bond Mills

Creek Debris Road.

-

- Bids

-

- Ret checks

-

Bonners Ferry Refuse Bids 491

544

- Resolution -

app' to L.P.C. to bring prices

Walcott Road. Bids

Island Creek on Walcott

on McKee Road. Contract

- Bids for

Island Creek

Belle River to proceed

M. Glynn. Investigate land

- order to proceed.

484

475

475

473

486

491

496

514

514

509

509

508

533

546

Carlton. Dale Bonds Int'l Est.	539		
Carlton Road. Plate A11	468		
✓ Ben Dist Motie to owner	467	Congregation Land Chessed. Elim of Tax	465 483
Loagot Road. Damages	23.	Claim of Selman Hagan	493
Carleton Bonds Bonds.	561		

Chappel, Mary B. Corin Tax Rolls 471

County Treasurer Jn 1924 Report	484
- - - - - Surety	484
- - - - - Order to perisue Tax Warrants	476

Circulation Warrants 466



Denton Dow Ex Compensation  
 Joint Bd. 477  
 Rand Const Co. 323  
 Angelina Bailey 528  
 Hiram Joyce Ref Co Counsellor 536


Communication - NW Ingot Assn 484  
 Gov. Davis. R's Assessment 483  
 Co Assessor. H's Dep't 476  
 Co Counsellor 12th & Bridge 472  
 KV Eng. Bank Deposits 472  
 Co Counsellor Co Depositors 472  
 - Lease 23rd Inf Way 472  
 Co Engr Graham Culvert 470  
 Co Counsellor Co Depostors 466  
 Co Engr. Pura of Rd 49  
 + 47 Hwy 487  
 - Ref Improving Gap 488  
 - atty Gen. ref working Prisoners 495  
 - Co Engr. Dev Rd # 6 496  
 - J. Worhees Co. Lk Larch man, Ave 498  
 - Howard Payne Jar Mt Pls Ch 499  
 - - Star Valley Bsp. 506  
 Co Engr Joyce Road. 536  
 Eng Newby School 6. Site 536  
 Co Engr. Cond of Funds. 528  
 M Johnson Jr 433 550  
 Geo H Smith Dem Sharp Rd 550  
 Highland Pl Cemetery 566  
 J. Henning to Rural Parks 566

Post House Resolution Architect 465  
 Contract ✓ 504

Central & Myrtle in Weiborn 548  
 April plans

Correction Tax Roll. White Eagle at Co	465
Maths PERRY	465
J. Kerr	466
W. B. et al	485
Spunta, Luth Ch.	491
CA Gray	537
	547
550-55, 563-564	

County Eng. Inst prep plans	
46 to 47 Ch. St.	537




Eastern Star, Order of Imitation 528

Efinga, V.B. Coin Tex Rolbs

483

Emerich JC . . .

472



Kanfer Benefit Dist. Tax payrs Matins	488	471	Hymn M.D. Civil Tax Rolls	469
- Resolution Hearing for				
Establishment District		498		
Hearing on		505		
Diagonal Way Declaration		512		
Hallow's Road		511	FA Proj 102 Estimate on Contract	494 493 492
Runer Kanfer		509	Bids for Const'n Gaps.	502
- Bids Adv.		564	Re adv for Bids	503
Incorporation of Dist		2256		

Fed aid Proj 172 for State aid. 535

First Rep Church Com tax rolls 476

my permission separate.  
✓ Com Co Councillor.

559

563

Grocery Bids

470

Gallagher WC Coin Gas pole

474

<sup>?</sup> Libb Road. State aid

467



• Golden Dist (Kaw Valley)  
Gen Dist Pt

✓ ✓

563

564


Hester Road. app Bids	487
Graham Contract	488
Pet perm. Imp.	491
Asin. Ben. Dist. app.	494
Hearing date	501
app bids for Imp.	541
Postponement of award.	545
- - -	548

Henderson R.N. Coin. Tax rolls.  
 Luma Herald  
 Hyatt R

483  
 473  
 470

Horsing Engine Adv Bids  
 Ref + app Bids

537  
 546







Jones ga Coin tax rolls

470

Joyce Road. Coin & Over.

536

Johnson, Mrs Mary Coin tax rolls

483

Jain Bd Mtg Lwark Stanton claim

477

✓ - Coin's Club Architects

473

✓ - Lwark Stanton Claims

469



Karmasin MG. Tax Roll Ann

484

Kan Lydin Damages

467



Kern Road. Impr. Bids for	509
The State Aid.	540
Lease for Bonds	541
Bids for Bonds	563

KC NW Ry. Hearing of Rates 551

Kans City Refining Co  
Order to lay pipelines  
in Wyandotte County 560-565

Liphich, Solomon Am tax rolls

#83

Leavesworth (Quindaro Rd  
Ben Lee pt.

527






M Kee Road Constr Culvert on 502

BM of Island. Bin. Jax pass.

483




New Court House  
Cost with architect

5-04

Nelson CR. Coin Xax pells

475





Ostertag Mrs L. Corn tax poll

476

Or. Rev. 2. - - -

468

Oil quotations Road

474

Ogleby Place Corn tax poll

473

Orders to purchase.

Birmingham Mch  
16 HP Hastings Eng

047

047

Petition Benefit Miss Turner Reclamation Rd. 466  
- - - - - Higher Bore Larkins Meese.  
Known now as David Clark Highway 550  
Mackinac 551


Greetsie Road Spg Bids Impvt 535  
aware of Cont 535

Pawwood. Corn for poles 472

Pain, Belle. Tax Roll Corn. 470

allied Road. Hearing objections 538  
and plans spec. 541

of 5'2  
Dec B for State Aid 548





Rand Const Co. Damage Claim 328  
 ✓ Resolution relative <sup>August</sup> 533

Resolution Bonner Paper Road B 485  
 ✓ Extra Labor Union 487  
 - Bond State Bank Bonds 497  
 ✓ Estab. On Air Tanker Air 498  
 ✓ Rand Const Co. Assignment 533  
 - Care of Roads Thru Conson 536  
 ✓ Put Co Woods Base on Co City of 1101 559  
 ✓ Death Cong. E C Little 561  
 ✓ Choosing Type of Wild Road  
 Sec 36-10-25 27 mile. 561

Refunds M J Thomas. 546  
 Martha Wilson 546  
 Ada Gomez 563  
 Ella Klamm 563  
 A Hoffmann. 563  
 Mable Robinson 564  
 Anyona North. 564

Roady Road. End of Mac to Ferry <sup>ord +</sup> <sub>also Bids</sub> 546

Refunds. Exchange State Bank. 485  
 ✓ Lester Blair. 472  
 ✓ Exchg State Bk. Jas. Tucker 471  
 ✓ - - - Oklahoma 471  
 ✓ Mary Dillenbeck. 471  
 ✓ Fred Spicher. 470  
 ✓ L. H. Chapman. 470  
 ✓ Geo J Griffith. 470  
 ✓ J J Bradley. 468  
 ✓ Geo J Griffith. 468  
 ✓ Albert Rotans. 468  
 ✓ Mrs L Burke. 468  
 ✓ Henry Dittelpon. 467  
 ✓ Henry Marshall. 467  
 ✓ Chas O Ritchie. 468  
 ✓ G C Anderson. 467  
 ✓ J J Callaghan. 467  
 ✓ Mrs J D Budd. 465  
 ✓ Concrete Engr Co. 446  
 ✓ Mrs Paul McClure. 504  
 ✓ Mrs W Pearson. 508  
 ✓ W Pearson. 508  
 ✓ Rand H Inglebar. 528  
 ✓ Wilson Perkins. 528  
 ✓ Carl Green. 537  
 ✓ J Carlson. 541

Road Grade Bids 528  
 award 535

Roller, Road Bids 535

Removal trees Combs Bradish Rd 539

Bridge on Dept of Keweenaw 538



Road Petitions	Edward Steele 495-484	Report. E. B. Shelley year 1903	471
-	Ernest Kobetitsch 483	Co. Road Comm.	470
-	J. M. Hermin 466		536
-	John L. Schaub 498 487		
	E. M. Donald 488		
	Leavenworth & Quinn's Pet. Imp 484		
	M. L. Mansby 496		
	Elijah Jarkin 497		
	John Swartz 497		
	Ernest Kobetitsch 506		
	Benefit Imp Antenn 514		
	Probst's Gaps Adv Bids 514	Logan Wm Corn Tax Rolls	471
	M. G. Bigham 535	Redeemable Ferry	471
	J. Lewis. grade & dr. 535		
	A. W. Slovhoff 536		
	J. M. Simmons 536		
	M. L. Mansby 537		
	M. J. Campbell 538		
	Ed. Lusk. (2) 539		
	Berens & Kunkel 547		
	M. C. Gabel 547		
	Geo A. Hall 551		

Remains Remov. Antenn 535

Ridgeway Rd. Hearing of Objectors 538.  
Ord. Plans & Spec. 541  
Resolution 532

Road Board Am. Highway 550

Radium Pet Co ord plan other rolls 546

State Sanatorium admittance Miss Jume 486  
 Irene Peace 492

Porter Road State Aid. 468  
 - Resin Dale Bonds 562

Rouheim Bridge Sidewalk 487

Schantz Jacob. Corn Tax Adls.		475
Ragarty Ch. - - -		475
Steward Co. - -		475
Randt Spawm - -		475
Scherer Henry - -		474
Charles Jc. - - -	Chas J Court.	474
Shmie Aub. - -	471	474
Simmons L.H. - -		472
Schwaushaus Mrs M. - -		469
Schreiner Pete - -		468
Snyder J.D.		468

State Sanatorium admittance

Mrs. Beebe

484

admittance

Edna Colston

475

Flora Mason

522

State Aid fr.

547

Shuff Co. to Richmond Va

550

Kelley Dykstra. Com tax rolls

483

Simmons Keener. Probate m 0729 546

Jax Sale Certificate to L Vandewo	488
-            CO Van Dyke.	498
-            RM Stiles	504


Jax Commission order Com

Mrs L S Hodkins	502
Evan H Browne	503
J W West.	503
W W Cusby.	503
Mrs Paul M Clune	504
CA Wards	504
J H Harris.	506
W M Fisher	506
J Nesight	528
CA Gray	537
John Kattick	563
Gray Par Co	563

Sheno. M. A. Com Jax: Rolls    470


Wolfe St Bridge New plans. Spec Adv.	474
- - - Resolution. KY Brg. Bd	489
Adv for Bids for Constn	495
Bids for Constn.	506
Resolutions. Bond sale	517
App Bids Bond Sale	531
Declaration of Pub Bonds.	538
offer to AH Gillis Co	538
extension of time to AH Gillis Co	550





Kew's Report To B Malatto Road		#84
- Chris Windsor	✓	#84
- Louis Duncan	✓	#75
- R J Mathar	✓	#74
- Will White	-	#74





Walcott Road. Sec B. Bids  
Ready for Bids  
Bids.  
for State aid

446  
502  
509  
527

Veiniger Report Sec B Walcott Road.  
Chris Winkler

474

Weldon May to Ellsworth

533

Whitmill Pa Corn Tax poll  
Windsor Franke - - -  
Welch BR - - -

473  
472  
467

Weldon Road (Muddy Wallow)  
Open Bids for Input  
toward of Cont

535  
535


Meestermeijer Rosa Bergfot pit


508


Melbom slata Br. Gond apr 2


548




















Nov. 28th.1921 Contd. 2 P M

Motion by Samuel Clarke that the garnishee summons of J E Newett vs Charles Pope be received and referred to the County Counselor. Also the County Clerk is to notify the Road Superintendent of same. Seconded by Peter H Kramer. Motion carried all voting aye.

Motion by Samuel Clarke that the quarterly statement of the County Treasurer for the Quarter ending Oct. 31st 1921 be received and filed and referred to the County Auditor Seconded by Peter H Kramer. Motion carried all voting aye.

Motion by Samuel Clarke that the communication from the County Engineer relative to Bridge on B L Stine Road be received and filed and the County Engineer be instructed to proceed as per his recommendations. Seconded by Peter H Kramer. Motion carried all voting aye.

Dec 1st 1921 2 P M

Pursuant to adjournment taken upon the 28th of Nov.1921, the Board of County Commissioners met for the transaction of business.

Present David Buckland, Chairman, Samuel Clarke and Peter H Kramer

Journal of previous meeting read and approved.

Motion by Samuel Clarke that the County Clerk be instructed to view lot 1, Subdivision Rolling Mills Resurvey parts of Blocks 7 & 8 Rosedale to ascertain if any improvements on same owner claims improvements completely destroyed by fire more than one year ago. Seconded by Peter H Kramer Carried all voting Aye

Motion by Samuel Clarke that the resolution of the Kaw Valley Drainage Board granting permit to Wyandotte County, Kansas to make repairs to protect the 12th. St Bridge pending its reconstruction be received, filed and accepted and the County Clerk is instructed to spread same upon the Journal in full. Seconded by Peter H Kramer. Carried all voting aye

RESOLUTION GRANTING PERMIT TO WYANDOTTE COUNTY, KANSAS, TO MAKE REPAIRS TO PROTECT THE TWELFTH STREET BRIDGE PENDING ITS RECONSTRUCTION

WHEREAS, The Board of County Commissioners of Wyandotte County, Kansas, for and on behalf of said county, have made application to the Board of Directors of the Kaw Valley Drainage District of Wyandotte County, Kansas, for permission to construct a wooden box sewer according to certain specifications therefor, from the end of the Twelfth Street sewer along and past certain pedestals and piling supporting the northerly approach of the Twelfth Street Bridge across the Kansas River in Kansas City, Kansas, for the purpose of strengthening and protecting said pedestals and piling of said bridge pending its reconstruction.

BE IT RESOLVED by the Board of Directors of The Kaw Valley Drainage District of Wyandotte County, Kansas:

The Board of Directors of the Kaw Valley Drainage District of Wyandotte County, Kansas, for and on behalf of said district, hereby grant to the County of Wyandotte, Kansas, this permit for the construction and maintenance, pending the reconstruction of the Twelfth Street bridge across the Kansas river, in Kansas City, Kansas, a wooden box sewer to protect, pending reconstruction, the pedestals and piling which support the northerly approach to said Twelfth Street bridge.

This permit is given upon the following conditions:

- 2. That the Board of County Commissioners of Wyandotte County, Kansas, will at any time the Board of Directors of the Kaw Valley Drainage District of Wyandotte County, Kansas deem it necessary so to do, without expense to The Kaw Valley Drainage District of Wyandotte

County, Kansas, remove said box sewer and all parts thereof from between the harbor lines for the Kansas river, upon thirty days notice from the Board of Directors of the Kaw Valley Drainage District of Wyandotte County, Kansas, so to do; and provided further that if the Board of County Commissioners of Wyandotte County, Kansas, fail to remove said sewer within said time upon such notice, The Kaw Valley Drainage District of Wyandotte County, Kansas, through its Board of Directors, may forthwith remove the same and recover the cost of so doing from the County of Wyandotte, Kansas.

3. Neither the granting of this permit nor anything done thereunder shall invalidate any resolution or proceeding of any kind done by the Kaw Valley Drainage District of Wyandotte County, Kansas, or its Board of Directors, with reference to the removal of the present Twelfth Street bridge or its reconstruction; nor shall the granting of this diminish, waive or invalidate any right, defense, claim or contention made by the Kaw Valley Drainage District of Wyandotte County, Kansas, in any suit relative to the Twelfth Street bridge, its reconstruction or removal, now pending in any court or hereafter commenced in any court.

4. Said box sewer shall not be constructed, nor shall this permit take effect until it is accepted in writing on behalf of Wyandotte County by duly authorized order of the Board of County Commissioners, which acceptance shall be filed with the Secretary of this Board.

5. Said wooden sewer six by six feet in size and shall be constructed in the open ditch leading from the present terminus of said Twelfth Street sewer and along the same for a distance of not to exceed 130 feet.

Adopted by the Board of Directors of the Kaw Valley Drainage District of Wyandotte County, Kansas, this \_\_\_\_\_ day of November, 1921.

\_\_\_\_\_  
President, Board of Directors.

ATTEST:

William Beaggs  
Clerk, Board of Directors.

Kansas City, Kansas,  
December \_\_\_\_\_, 1921.

**A C C E P T A N C E .**

The Board of County Commissioners of Wyandotte County, Kansas, for and on behalf of said county, accept the foregoing permit for the construction and temporary maintenance of box sewer at the Twelfth Street Bridge across the Kansas river in Kansas City, Kansas and on behalf of said county agree to all of the terms and conditions thereof.

THE BOARD OF COUNTY COMMISSIONERS  
OF WYANDOTTE COUNTY, KANSAS.

By \_\_\_\_\_  
President of said Board.

ATTEST:

William Beaggs  
County Clerk of Wyandotte County, Kansas.

Motion by Samuel Clarke that the resolution of the Board of County Commissioners relative to the construction of a wooden sewer at the 12th. St Bridge be adopted and the County Clerk be instructed to advertise for bids for said sewer, bids to be opened at the office of the Board of County Commissioners of Wyandotte County, Kansas on Sat. Dec. 31st. 1921 at 10 A M, plans and specifications will be on file in the office of the County Clerk, the County Clerk is also instructed to forthwith mail a copy of said resolution to the Directors of the Kaw Valley Drainage District, and also to spread in full upon the journal. Seconded by Peter H Kramer. Carried all voting Aye

Dec 1st 1921 2 p m Contd

Motion By Samuel Clarke that the resolution of notice and claim to the City of Kansas City, Kansas and the Board of Directors of the Kaw Valley Drainage District of Wyandotte County, Kansas be adopted and the County Clerk be instructed to forthwith mail a copy of same to each of the above Boards, the one mailed to the City of Kansas City, Kansas is to be verified by the Chairman of the Board of County Commissioners, the County Clerk is instructed to spread said resolution upon the Journal in full. Secnded by Peter H Kramer. Carried all voting "Aye"

Mr. E A Enright, County Attorney appeared and stated that because of the impositions he was in need of additional Stenographers temporary. Now be it resolved by the Board of County Commissioners of Wyandotte County, Kansas that an emergency exist and that he be empowered to employ two additional Stenographers temporary.

Motion by Samuel Clarke that the above resolution be adopted, seconded by Peter H Kramer. Carried all voting "Aye"

No further business appearing the Board adjourned.

William Beggs County Clerk \_\_\_\_\_ Chairman  
Dec. 5th. 1921 9 A M

Pursuant to adjournment taken upon the 1st day of Dec. 1921, the Board of County Commissioners met to allow, claims and accounts for the month of November 1921.

Present David Buckland, Chairman Samuel Clarke and Peter H Kramer

Motion by Samuel Clarke that bill #424 in favor of Wm McMullin be allowed for the reason that Wm McMullin and Joseph Downs arrested Frank Davis who was afterwards found guilty of the murder of Mrs. Jennie Bradley and sentenced to the State Pen. for life, this being a reward offered heretofore by Wyandotte County, Kansas. Secnded by Peter H Kramer. Carried all voting "Aye"

Ordered that the claims and accounts for the month of November be allowed as per docket of claims and accounts.

No further business appearing the Board adjourned.

William Beggs County Clerk \_\_\_\_\_ Chairman  
Dec 8th. 1921 2 P M

Pursuant to adjournment taken upon Dec 5th. 1921, the Board of County Commissioners met for the transaction of business.

Present David Buckland, Chairman Samuel Clarke and Peter H Kramer

Journal of previous meeting read and approved.

Elizabeth Cobbs of 114 Greeley and Miss Bryant of 502 Portsmouth Bldg a Visiting Nurse appeared and stated that a Anna Everett of 1204 N 3rd. St was confined to her home with Tuberculosis and was unable to care for herself or to pay for said care.

On motion of Samuel Clarke the County Physician and the County Commissioner of the Poor was instructed to investigate the conditions and report their finding to this Board Secnded by Peter H Kramer Carried all voting "Aye"

On motion of Samuel Clarke the plat of Naylor Place Sec. 7 Twp 11 Range 25 was received and filed and accepted and the register of deeds be notified that said plat was accepted. Secnded by Peter h Kramer. Carried all voting "Aye"

Mrs. L. Brown of 1126 S 35th St applied for a widows pension and on motion of Samuel Clarke the Commissioner of the Poor was instructed to investigate and report back to this Board. Secnded by Peter H Kramer Carried all voting "Aye"

Motion by Samuel Clarke that the communication from the Mennonite Board of Commissioners and Charities be received and referred to the County Clerk who is instructed to reply to same advising they will have to appear before the Board in person and show why their property should be exempt. Seconded by Peter H Kramer. Carried all voting Aye

In the matter of Bonds paid to James Stanton & Son on Fort to Fort Highway Sec A earthwork on culverts paid in bonds Sept 5th, 1921 \$15,500.00 #1 to 31 incl Int on same to Sept 5th. \$333.67 Paid in Bonds Dec 8th. \$9,500.00 #32 to 50 incl int. on same from July 1st to Dec 6th 1921 date of allowance \$205.83, coupons on Bonds 32 to 50 at \$6.25 from April 1st. to July 1st. each clipped and cancelled by County Commissioners and on motion of Samuel Clarke the County Clerk was instructed to deliver said Bonds to James Stanton & Sons as per above statements.

Seconded by Peter H Kramer

Carried all voting "Aye"

No further business appearing the Board adjourned.

*William Beago*

County Clerk

Chairman

Dec. 12th. 1921 2 P M

Pursuant to adjournment taken upon Dec. 8th. 1921 the Board of County Commissioners met for the transaction of business.

Present David Buckland, Chairman and Samuel Clarke.

Journal of previous meeting read and approved.

Opening of bids for groceries for the County Poor Farm, the following bids received and filed:

The Gate City Grocery Co	\$132.50
The U C Smith " "	125.60

On motion of Samuel Clarke that the U C Smith Grocery was awarded the order for the amount of \$125.60 their bid being the lowest and best bid. Seconded by David Buckland. Carried all voting Aye

On motion of Samuel Clarke the report of the Commissioner of the poor for the month ending Nov. 25th 1921 be received and filed. Swconded By David Buckland Carried all voting "Aye"

On motion of Samuel Clarke the communication from the County Engineer relative to repairing culvert A Project 85 was received, filed and the County Engineer was instructed to proceed with the work. Seconded by David Buckland. Carried all voting aye.

On motion by Samuel Clarke the County Clerk wa instructed to allow Hazel Barnes 2012 Hallock \$200 valuation exemption on her personal property for the year 1921. Seconded by David Buckland Carried all voting Aye.

No further Business appearing the Board adjourned.

*William Beago*  
County Clerk

Chairman

Dec. 15th. 1921 2 P M

Pursuant to adjournment taken upon Dec. 12th. 1921, the Board of County Commissioners met for the transaction of business

Present David Buckland, Chairman, Samuel Clarke and Peter H Kramer

Journal of previous meeting read and approved.

Motion by Samuel Clarke that the County Clerk be instructed to take \$800.00 new improvements off of E 12ft. Lot 38 and all of lot 39 Block 112 for the year of 1921 account improvements not started until March 20th.. Seconded by Peter H Kramer. Carried all voting "Aye"

Dec. 15th. 1921 2 P M

Motion by Samuel Clarke that the County Clerk be instructed to correct the tax rolls for year of 1920 on lot 4 and parts of lots 5 & 6 Blk 1 Brooklyn Heights account condemned by the City of Kansas City, Kansas. Communication on file. Secnded by Peter H Kramer.

Carried all voting "Aye"

Motion by Samuel Clarke that the County Surveyor be intructed to ascertain if any improvements if no improvements is found the County Clerk is instructed to correct tax rolls. Secnded by Peter H Kramer.

Carried all voting "Aye"

Motion by Samuel Clarke that the affidavits of J W Thomas and of G W Reed be received and filed and the County Clerk be instructed to cancel the \$1750.00 assessment on a motor truck assessed to J W Thomas but owned by G W Reed who purchased said truck

on the 9th day of April 1920. Secnded by Peter H Kramer. Carried all voting aye.

Motion by Samuel Clarke that the County Clerk be instructed to view Lots 21-22-23 Block 29 Armourdale to ascertain if any new improvements on either of same if no new improvements found the County Clerk is instructed to correct tax rolls for the year 1921.

Secnded by Peter H Kramer.

Carried all voting Aye

Motion by Samuel Clarke that the County Clerk be instructed to correct personal tax assessments of Ellen Schwitzer, Kansas City Power and Light Co, Anthony Schired and Anna Wheatley as per order of the State Tax Commission on file in the office of the County Clerk. Secnded by Peter H Kramer. Carried all voting "Aye"

Motion by Samuel Clarke that the affidavits of J A Cable relative to the improvements on lots 664 Center Addition being completely destroyed by fire on the 7th day of Dec. 1920 be received, filed and the County Clerk is instructed to correct tax rolls on said lot for 1921. Secnded by Peter H Kramer.

Carried all voting "Aye"

Motion by Samuel Clarke that the communication from the County Engineer relative to the purchase of Bridge Lumber be received filed and the County Engineer be instructed to purchase one car of White Oak Lumber at \$43.50 per thousand from the Badger Lumber Co.

Secnded by Peter H Kramer.

Carried all voting "Aye"

No further business appearing the Board adjourned.

William Leggett County Clerk \_\_\_\_\_ Chairman

Dec. 19th. 1921 2 P M

Pursuant to adjournment taken upon Dec. 15th. the Board of Cnty Commissioners met for the transaction of business.

Present David Buckland, Chaiman Samuel Clarke and Peter H Kramer.

Journal of previous meeting read and approved.

Motion by Samuel Clarke that the County Clerk be instructed to view lots 40-41 Block 2, Potomac Heights (Book 3a-32-10) to ascertain if any improvements. If no improvements found the County Clerk is instructed to correct tax rolls accordingly for the year 1921. Secnded by Peter H Kramer.

Carried all voting "Aye"

Motion by Samuel Clarke that the County Clerk be instructed to allow Wm H Radford 1123 State St \$200.00 valuation exemption account error in not allowing the exemption at the time of assessment was made. Secnded Peter H Kramer. Carried all voting Aye.



Dec. 19th. 1921 2 P M Contd

Motion by Samuel Clarke that the County Clerk be instructed to view lots 3,4,5 and 6 Filkins Place owners claim all improvements moved off more than two years ago and correct tax rolls for the year of 1921 accordingly. Seconded Peter H Kramer. Carried all voting aye.

Motion by Samuel Clarke that the County Clerk be instructed to write the Secretary of State to ascertain if the Security Savings and Loan Association 39th. & State Line Rosedale Kansas to see if a Kansas Corporation. Seconded by Peter H Kramer. Carried all voting Aye

Motion by Samuel Clarke that the County Clerk be instructed to give to the A T S Fe Ry a refunding warrant for \$950.64 as per order of the State Tax Commission under date of Dec.16th. 1921 this was illegal levy for life and property for the year 1920 by the City of K C K. Carried all voting aye.

Motion by Samuel Clarke that the County Clerk be instructed to allow Josephine Mitchell 740 Nebr \$200.00 Valuation exemption account of error in not allowing exemption at the time assessment was made. Seconded by Peter H Kramer. Carried all voting Aye

Motion by Samuel Clarke that the communication and estimate of the County Engineer relative to the approach to the bridge of North 19th. St in Quindaro Township be received and filed and the County Engineer be instructed to proceed with the work at once. Seconded by Peter H Kramer. Carried all voting Aye

Motion by Samuel Clarke that the County of Wyandotte allow the visiting Nurse Association \$250.00 per month and the Associated Charities \$200.00 per month from December 1st 1921 to December 1st.1922. Seconded Peter H Kramer. Carried all voting Aye.

No further business appearing the Board adjourned.

William Bezzo County Clerk \_\_\_\_\_ Chairman  
Dec. 20th.1921 11 A M

Pursuant to adjournment taken upon Dec.19th. 1920 the Board of County Commissioners met to award contract on Fort to Fort Highway Project #98.

Present David Buckland, Chairman Samuel Clarke and Peter H Kramer.

Opening of bids of Contractors on Fort to Fort Highway Project #98 the following bids was received and opened.

Bid of	Amount	One Course Concrete	2 Course concrete
List & Hallett	\$72,122.80		No Bid
J O Patterson	70,841.94		\$68,531.94
Gaines Bros & Carterville	75,474.21		77,122.21
Harry Tidd	73,227.60		73,227.60
Davidson Construction Co	74,938.06		No Bid
Rand " "	86,821.30		86,821.30
Engineers Estimate	76,657.18		74,677.16

Motion by Samuel Clarke that the above bids be referred to the County Engineer to be checked with the plans and specifications and report back to this Board at 1.45 P M this date. Seconded by Peter H Kramer. Carried all voting aye.

8  
8  
Dec 20th. 1921 12 P M

Pursuant to adjournment the Board of County Commissioners met to open bids for printed supplies to be used by the County Assessor.

Present David Buckland, Chairman Samuel Clarke and Peter H Kramer.

Opening of bids for furnishing printed supplies for the County Assessor said supplies to be delivered on or before February the 25th. 1922 the following bids received and opened.

Bid of	Amount		
Kansas Printing Co	\$295.25	\$321.95	
E R Callender	366.00	371.00	\$379.00
McKee Printing Co	368.50		
Lashbrook " "	369.50	429.50	
City Printing Co	542.25		
Lane Printing Co	326.10	369.85	
Max Rush	505.50		

Motion by Samuel Clarke that the Board adjourn to meet at 10.A.M. Dec.21st. 1921 for the purpose of letting contract for printed supplies to be used by the County Assessor as per bids above. Seconded by Peter H Kramer Carried all voting Aye

William Beggs County Clerk \_\_\_\_\_ Chairman

Dec.20th.1921 1.45 P M

Pursuant to adjournment taken this A M the Board of County Commissioners met to receive Engineers report and award contract on Fort to Fort Highway project #98.

Present David Buckland, Chairman Samuel Clarke and Peter H Kramer.

Motion by Samuel Clarke that the communication and recommendation of the County Engineer on the Fort to Fort Highway project #98 be received filed and the contract on said road be awarded to the J O Patterson Construction Co for one course Concrete Construction for the sum of their bid (\$70,841.94) subject to the approval of the State Highway Commission, Seconded by Peter H Kramer. Carried all voting Aye.

Motion by Samuel Clarke that the County Clerk be instructed to return the checks of all bidders on the Fort to Fort Highway project #98 to owners of same except the Davidson Construction Co List & Hallett and the J O Patterson Co. Seconded by Peter H Kramer Carried all voting Aye.

No further business appearing the Board adjourned.

William Beggs County Clerk \_\_\_\_\_ Chairman

Dec.21st.1921 10 A M

Meeting called for 10 A M date to let contract for printing supplies for the County Assessor postponed until Thursday Dec.22nd.1921 on account Board wants to consult County Assessor as to weight of paper to be used. Seconded by Peter H Kramer.

Carried all voting Aye.

William Beggs County Clerk \_\_\_\_\_ Chairman

Dec. 22nd.1921 2 P M

Pursuant to adjournment taken upon Dec.21st.1921 the Board of County Commissioners met for the transaction of business.

Present David Buckland, Chairman Samuel Clarke and Peter H Kramer

Journal of previous meeting read and approved.

Motion by Samuel Clarke that the communication from the State Highway Commission relative to Federal Aid Project 102 Fort to Fort Highway be received, filed and referred to the County Engineer and the County Counselor. Seconded by Peter H Kramer. Carried all voting Aye.

Motion by Samuel Clarke that the County Clerk be instructed to allow John Hood 714 Cornell Ave \$200.00 valuation exemption account error in not allowing exemption at time assessment was made. Seconded by Peter H Kramer. Carried all voting Aye.

Motion by Samuel Clarke that the copy of the annual report of the Wyandotte County Farm Bureau covering the period of Dec. 1st.1920 to Nov. 15th.1921 be received and filed. Seconded by Peter H Kramer. Carried all voting aye

Motion by Samuel Clarke that the Bond of J O Patterson on the Fort to Fort Highway project #98 be received and referred to the County Counselor. Seconded by Peter H Kramer. Carried all voting Aye

Motion by Samuel Clarke that the Kansas Printing Co be awarded the contract for printing blanks to be used by the County Assessor #24 paper to be used as per their bid of Dec.20th.1921 of \$321.95, this being the lowest and best bid received. Seconded by David Buckland. Carried Clarke and Buckland voting Aye. Peter H Kramer voting No.

Motion by Samuel Clarke that the report of the viewers on the C A Probst road in Shawnee Township be received and adopted and the County Clerk be instructed to notify the Township Trustee to proceed to open said road. Seconded by Peter H Kramer. Carried all voting Aye.

Dec.22nd.1921 2 P M Contd.

Motion by Samuel Clarke that summons in suit #173 65A John A Wolfe vs the Board of County Commissioners be received and referred to the County Counselor. Seconded by Peter H Kramer. Carried all voting Aye.

Motion by Samuel Clarke that the communication from the School of Medicine University of Kansas be received and referred to the County Counselor for a written opinion. Seconded by Peter H Kramer. Carried all voting Aye.

No further business appearing the Board adjourned.

William B. Bess County Clerk

\_\_\_\_\_ Chairman

Dec. 29th. 1921 2 P M

Pursuant to adjournment taken upon Dec. 23rd. 1921 the Board of County Commissioners met for the transaction of business.

Present David Buckland, Chairman Samuel Clarke and Peter H Kramer

Motion by Samuel Clarke, seconded by Peter H Kramer that the communication from the Commissioner of the Poor relative to opening a County Rock Quarry to relieve the unemployed, be received and filed and the County Engineer is instructed to proceed to open a quarry for said purpose. Motion carried All voting Aye

Motion by Samuel Clarke that the resolution of the National Guard Committee of Kansas City, Kansas relative to appointing a Committee to raise funds to complete payments on the National Guard property on Central Ave be received, filed and Mr. David Buckland be appointed a member of said Committee by the Board of County Commissioners. Seconded by David Buckland. Carried Clarke and Buckland voting "Aye" Kramer "Nay"

Motion by Samuel Clarke that the County Clerk be instructed to view the E 70ft of lots 1, 2, 3 and 4 in Blk 3 Chelsea Park Add to ascertain if used for Church purposes only. Deed recorded on November 20th. 1920. Seconded by Peter H Kramer. Carried all voting aye

Motion by Samuel Clarke that the County Clerk be instructed to take Tract 26 Rose Hill Subdivision off Tax Rolls for 1922, account used for Church purposes only. Deed recorded on May the 19th. 1921 taxes for 1921 has been paid in full. Seconded by Peter H Kramer Carried all voting Aye

Motion by Samuel Clarke that the Bond of J O Patterson Construction Co be received filed and approved. Seconded by Peter H Kramer Carried all voting Aye

DEC 29th 1921 2 P M Contd

Motion by Samuel Clarke that the County Clerk be instructed to take lots 46 47, and 48 Tennison Heights off the tax rolls for the year 1922 account Church property Deed recorded in June 1921 taxes for 1921 paid seconded by Peter H Kramer

Motion carried all voting Aye

BE IT RESOLVED by the Board of County Commissioners of Wyandotte County, Kansas that the County Attorney of said County be instructed to forthwith take such steps as in his judgement may be deemed necessary for the collection of the delinquent tax from what is known as the Kansas City Connecting Railroad Co, Motion by Samuel Clarke that the above Resolution be adopted. Seconded by Peter H Kramer. Carried all voting Aye

No further business appearing the Board adjourned.

William Beyers COUNTY CLERK \_\_\_\_\_ CHAIRMAN

DEC. 31st 1921 12 o'clock Noon

Pursuant to adjournment the Board of County Commissioners met for the purpose of receiving and opening of bids for furnishing all materials and labor for the construction of a Box Sewer at the Site of the Twelfth St Bridge in the City of Kansas City, Kansas according to plans and specifications upon file in the office of the County Clerk

Present Samuel Clarke, Chairman pro tem Peter H Kramer

The following bids received and opened

Bid of	Amount
H E Christen	\$575.00
H A Kepler	525.00
E L O'Neal	810.00
Chas E Norton	550.00
Engineers Estimate	540.00

Dec. 31st.1921 Contd

Motion by Peter H Kramer that all bids be referred to the County Engineer who is instructed to report back to this Board at 2 P M Date. Seconded Samuel Clarke Carried All voting AYE

No further business appearing the Board adjourned.

William Beags COUNTY CLERK \_\_\_\_\_ CHAIRMAN

DEC. 31st.1921 2 P M

Motion by Peter H Kramer that all bids on the 12th St Sewer be laid over until the regular meeting of this Board, Thursday Jan. the 5th.1922 on account the County Engineer not being able to be present. Seconded by Samuel Clarke. Carried all voting Aye

No further business appearing the Board adjourned.

William Beags COUNTY CLERK \_\_\_\_\_ CHAIRMAN

JAN. 2nd.1922 9 A M

Pursuant to law this being the first Monday in the month The Board of County Commissioners met for the purpose of allowing claims and accounts for the month of Dec.1921

Present David Buckland, Chairman Samuel Clarke and Peter H Kramer

After a very careful check by the Board of County Commissioners and the County Auditor and on motion of Samuel Clarke bills numbers 244, 245 and 246 in favor of the Kansas Printing Co were ordered allowed as per docket of claims and accounts for the month of December 1921.

Seconded by Peter H Kramer Carried all voting Aye

Motion by Samuel Clarke that the County Engineers estimate of the Blue Valley Construction Company on Section B Project 52 Fort to Fort Highway in the sum of \$13005.00 be received, accepted and approved and that there be allowed as provided by law 80% of said County Engineers estimate payable in Wyandotte County Bonds.

BE IT FURTHER RESOLVED that there be deducted from said 80% the sum of \$8000.00 heretofore paid on said estimate making and leaving a payment at this time of \$2404.00 Seconded by Peter H Kramer Carried all voting "AYE"

The above motion to be spread upon the Journal in full. Carried All voting Aye

Motion by Samuel Clarke that the claims and accounts for the month of December 1921 be allowed as per docket of claims and accounts for December 1921. Seconded by Peter H Kramer

Carried all voting Aye

Adjourned 4.30 P M

William Beags COUNTY CLERK \_\_\_\_\_ CHAIRMAN

JAN. 5th.1922

Pursuant to adjournment the Board of County Commissioners met for the transaction of business

Present David Buckland, Chairman Samuel Clarke and Peter H Kramer

Journal of previous meeting read and approved.

Motion by Samuel Clarke that the Road petition for a road in Quindaro Township signed by B F Dyer et al be received, filed and the Board of County Commissioners act as viewers on the 7th day of February 1922. Seconded by Peter H Kramer Carried all voting "Aye "

JAN. 5th. 1922 Contd

Motion by Samuel Clarke that the quarterly report of the sheriff for fees collected by him for the quarter ending December 31st. 1921 be received, filed and referred to the County Auditor, Seconded by Peter H Kramer Carried all voting "AYE"

Motion by Samuel Clarke that the communication from the County Assessor relative to the amount to be paid deputy Assessors during the year 1922 be received, filed and the following rates be paid according to law. Township Trustees \$5.00 per day, Real Estate and Commercial Deputies in the City of Kansas City, Kansas \$5.00 per day, Domestic deputies in the City of Kansas City, Kansas \$3.50 per day and all deputies in the Cities of Rosedale, Kansas and Bonner Springs, Kansas \$4.00 as specified by law.

Seconded by Peter H Kramer Carried all voting "AYE"

Motion by Samuel Clarke that the Bond of the Merchants State Bank be received, filed and referred to the County Counselor. Seconded by Peter H Kramer Carried all voting "AYE"

Motion by Samuel Clarke that the monthly report of the Commissioner of the Poor for the month ending December the 25th 1921 be received and filed. Seconded by Peter H Kramer Carried all voting "AYE"

Motion by Peter H Kramer that the resolution authorizing the issue of the County road Improvement Bonds of Wyandotte county, Kansas for the purpose of paying a portion of the cost of the Improvement on Section B Project 52 Fort to Fort Highway be adopted and spread upon the Journal in full. Seconded by Samuel Clarke Carried all voting "AYE"

#### RESOLUTION.

Authorizing the issue of County Road Improvement Bonds of Wyandotte County, Kansas, for the purpose of paying a portion of the cost of paying a portion of the cost of the improvement on Section "B", Project 52, Fort-to-Fort Highway.

BE IT KNOWN, that the Board of County Commissioners of Wyandotte County, Kansas, met in regular session at the Court House, this 5th. day of January, A.D. 1922: Present David Burkland, Chairman, Samuel Clarke, Commissioner, and Peter H Kramer, Commissioner, a full membership of the Board and William Beggs, County Clerk: the following resolution was offered with relation to the issue of bonds for the improvement of Section "B" Project 52, Fort-to-Fort Highway; and on motion of Kramer, seconded by Clarke, and carried by unanimous vote of the Board, all commissioners voting "Aye", was adopted and ordered spread at length upon the Journal:

"WHEREAS, there was filed with the Board of County Commissioners of Leavenworth County, Kansas, on the Second day of February, 1918, a petition for the permanent improvement of a certain public road situated in Leavenworth and Wyandotte Counties, in the State of Kansas, and upon the County line between said Counties, known as the Fort-to-Fort Highway, and later designated by the State Highway Commission of Kansas as Federal Aid Project No. 52, the terminal points and other specially fixed locations of said road being particularly described in said petition, and as well there was designated therein the lands within the proposed benefit districts, both in the County of Leavenworth and the County of Wyandotte, the type of permanent improvement and width of roadway desired, and the number of annual assessments to be levied upon the lands in said benefit district in payment of such improvement, the said number of annual assessments being fifteen; and,

"WHEREAS, the Board of County Commissioners of Leavenworth County, Kansas, did, at a regular meeting of said Board, held on the Fourth day of February, 1918, find that the improvement prayed for was one of public utility, that said petition was signed by individuals owning more than sixty per cent of the land within the district defined by said petition, in Leavenworth County and that the said petition properly designated the road to be improved, both by name and terminal points and by other specially fixed locations and that the petition definitely designated the lands within the proposed benefit district, the type of permanent improvement, the width of roadway and the number of annual assessments to be levied upon said lands in payment of said improvements which was in said petition designated as fifteen, and that said petition was in all respects in compliance with the provisions of the statutes of the State of Kansas: which matters have been made to appear to this, the Board of County Commissioners of Wyandotte County, Kansas, by a duly certified copy of the proceedings of said Board, filed in the office of the Board of County Commissioners of this County: and,

"WHEREAS, thereafter, a certified copy of said petition so filed in Leavenworth County, was transmitted by the County Clerk of Leavenworth County to the Board of County Commissioners of Wyandotte County, and filed in the office of County Clerk of Wyandotte County, according to law; and,

"WHEREAS, Leavenworth County and Wyandotte County are adjoining counties and the road in said petition described is situated in both Leavenworth County and Wyandotte County, and upon the county line between said counties, and the improvement thereof covers portions of said road in both of said counties, and upon the county line between said counties; and,

"WHEREAS, thereafter, the Board of County Commissioners of Wyandotte County, Kansas, did, on the 16th. day of June, 1919, at a regular meeting, find that the improvement prayed for in said petition was a public necessity and of public utility, and that it was necessary and proper that it be improved and paved as prayed for in said petition, and then and there duly approved and granted said petition, and on said date ordered that a notice be published in the official county paper, designating the First day of July, 1919, at ten o'clock A.M. as the time for the Board to meet and hear protests and objections, if any there should be, in respect thereto, and a copy of said notice was ordered by said Board to be mailed to each of said petitioners and all persons owning property in the benefit district; all of which was accordingly done; and,

"WHEREAS, thereafter, and on the First day of July, 1919, in pursuance of law, the Board of County Commissioners of Leavenworth County, Kansas and the Board of County Commissioners of Wyandotte County, Kansas, acting in conjunction for the purpose of carrying on the said improvements under the provisions of Section 12 of Chapter 265 of the Laws of Kansas, of 1917, as amended, met jointly in the office of the County Commissioners of Wyandotte County, Kansas, at Kansas City, and jointly acting, found, declared and held said improvement to be of public utility, and ordered said petition granted, approved, and the improvements therein prayed for to be made, according to law; all of the members of both said Boards voting "AYE" thereon; and,

"WHEREAS, thereafter, the County Clerk of Wyandotte County, Kansas, in pursuance of an order of the Board of County Commissioners of Leavenworth and Wyandotte Counties, acting jointly, caused to be published in one issue of the official county paper, the order of said Boards finding and declaring said improvement to be of public utility, as aforesaid; and,

"WHEREAS, it was, by the Board of County Commissioners of Leavenworth County, Kansas, found that said petition was in due form of law, and contained the signatures of the owners of sixty per cent of the lands within the benefit district in Leavenworth County; and it was, by the Board of County Commissioners of Wyandotte County, Kansas, found, held and declared that said petition was in due form of law, and contained the signatures of the owners of sixty per cent of land within the benefit district within Wyandotte County, and it was by the Board of County Commissioners of Leavenworth County, Kansas, and the Board of County Commissioners of Wyandotte County, Kansas, acting in conjunction, found and held said petition was in due form of law, and contained the signatures of sixty per cent of the owners of land within the entire benefit district described in said petition; and,

"WHEREAS, it has been found by the Board of County Commissioners of Wyandotte County, Kansas, that said petition definitely designated the lands within the proposed benefit district within this County, the type of permanent improvement and the width of roadway and the number of annual assessments to be levied upon the said lands in said districts in payment of said improvement, said number of annual assessments to be fifteen; and,

"WHEREAS, thereafter, the Board of County Commissioners of Wyandotte County, Kansas, and the Board of County Commissioners of Leavenworth County, Kansas, acting in conjunction duly caused an accurate survey of said road to be made, and a profile thereof, and map of the benefit district in both counties, and plans and specifications for the improvement and estimates of the cost thereof, to be prepared by the County Engineers of both Leavenworth County and Wyandotte County, which said survey, profile, map, plans, specifications and estimates, have been duly and regularly approved by the State Highway Engineer and filed in the office of the County Clerk of Leavenworth County, Kansas, with certified copies thereof filed in the office of the County Clerk, of Wyandotte County, Kansas; and,

"WHEREAS, said estimates of the cost of the improvement of what is, in said plans and specifications designated as Section "B" of Project 52, shows the total approximate cost of that portion of said Section "B" to be paid for jointly by said counties, to be \$21,452.50 and the portion thereof to be paid for by Wyandotte County, to be the sum of \$10,726.25; and,

"WHEREAS, thereafter, and on the 25th day of August, 1920, there was duly let to the Blue Valley Construction Company, a contract for the earthwork on said Section "B", Project 52, Fort-to-Fort Highway, in accordance with their bid therefor, pursuant to an advertisement for bids in accordance with the plans and specifications, according to law, and a contract duly made and entered into with the said Blue Valley Construction Company for the doing of said work, in which bid and by the terms of said contract it is provided that payment therefor shall be made in road improvement bonds, at par; and,

"WHEREAS, the cost of said improvement for said Section "B", Project 52, has been by the Board of County Commissioners of Wyandotte County, and of Leavenworth County, Kansas, duly apportioned between said counties, fifty per cent thereof to be paid by Wyandotte County and fifty per cent thereof to be paid by Wyandotte County and fifty per cent by Leavenworth County; and,

"WHEREAS, there has heretofore been issued and delivered to the Blue Valley Construction Company, upon account of the cost of said improvement bonds of Wyandotte County to the Amount of Eight Thousand Dollars (\$8000.00) under and in accordance with a resolution of the Board of County Commissioners of Wyandotte County, Kansas of date, the 11th day of April 1921, said bonds being bonds issued preliminary to the completion of said section of said improvement; and,

"WHEREAS, said section of said total improvement has now been completed, and the County Engineer of Wyandotte County, Kansas has filed with the County Clerk, his final estimate thereon from which it appears the total balance due the Blue Valley Construction Company for said work is Five Thousand and Five Dollars (5005.00); and,

\_\_\_\_\_  
Chairman Board of County Commissioners of  
Wyandotte County, Kansas.

\_\_\_\_\_  
Commissioner

\_\_\_\_\_  
Commissioner

ATTEST:

William Bege  
County Clerk of Wyandotte County, Kansas

"WHEREAS, for the purpose of paying for the balance of said improvement under said contract, it is necessary to issue the bonds of Wyandotte County, Kansas, in the sum of Five Thousand and Five Dollars (\$5005.00) such bonds to be delivered to said contractor at par in lieu of cash; NOW, therefore,

BE IT RESOLVED by the Board of County Commissioners of Wyandotte County, Kansas:

"Section 1. That under and by virtue of Chapter 265 of the Laws of Kansas of 1917, as amended by Chapter 246 of the Laws of Kansas of 1919, and by Chapter 48 of the Laws of Kansas of 1920, Wyandotte County, in the State of Kansas, shall issue its negotiable coupon special improvement bonds in payment of the work done and material furnished in the improvement of Section "B" of Project no. 52, Fort-to-Fort Highway, in Wyandotte County, Kansas, and on the County line between Wyandotte County and Leavenworth County, Kansas.

Section 2. That the total and aggregate amount for which said bonds shall be so issued be fixed at the sum of Five Thousand and Five Dollars (\$5005.00).

Section 3. Said Bonds shall be known and denominated as Wyandotte County Special Improvements Bonds, Series Federal Aid Project 52, Section "B".

Section 4. Said bonds shall be numbered consecutively from One (1) to Fifty (50), and shall be in denominations of One Hundred Dollars each, except bond number One (1), which shall be for One Hundred Five Dollars (\$105.00). and shall bear interest at the rate of Five per cent per annum, payable semi-annually on the First days of January and July in each year; the interest thereon to be evidenced by interest coupons attached thereto.



Section 5. Said Bonds shall bear date of the 1st day of January, 1922, and shall become due and payable as follows:

January 1, 1923, Bonds Nos. 1, 2, & 3.....	
January 1, 1924, Bonds Nos. 4, 5 & 6.....	\$305.00
January 1, 1925, Bonds Nos. 7, 8 & 9.....	300.00
January 1, 1926, Bonds Nos. 10, 11 & 12.....	300.00
January 1, 1927, Bonds Nos. 13, 14 & 15.....	300.00
January 1, 1928, Bonds Nos. 16, 17 & 18.....	300.00
January 1, 1929, Bonds Nos. 19, 20 & 21.....	300.00
January 1, 1930, Bonds Nos. 22, 23 & 24.....	300.00
January 1, 1931, Bonds Nos. 25, 26 & 27.....	300.00
January 1, 1932, Bonds Nos. 28, 29 & 30.....	300.00
January 1, 1933, Bonds Nos. 31, 32, 33 & 34.....	300.00
January 1, 1934, Bonds Nos. 35, 36, 37 & 38.....	400.00
January 1, 1935, Bonds Nos. 39, 40, 41 & 42.....	400.00
January 1, 1936, Bonds Nos. 43, 44, 45 & 46.....	400.00
January 1, 1937, Bonds Nos. 47, 48, 49 & 50.....	400.00

Section 6. Said Bonds and the interest thereon shall be payable at the office of the Treasurer of the State of Kansas, in the City of Topeka, Kansas.

UNITED STATES OF AMERICA

STATE OF KANSAS

No. \_\_\_\_\_.

\$100.00

SPECIAL IMPROVEMENT BOND

Series- Federal Aid Project -52- Section "B".

KNOW ALL MEN BY THESE PRESENTS:

That the County of Wyandotte, in the State of Kansas, acknowledges itself to one and for value received hereby promises to pay to the bearer, the principal sum of One Hundred Dollars (\$100.00), in lawful money of the United States of America, at the office of the Treasurer of the State of Kansas, in the City of Topeka in said State, on the 1st day of January, 192\_\_\_, together with interest on said sum from the date hereof until paid, at the rate of five per cent per annum, payable semi-annually on the First days of January and July in each year, upon presentation and surrender of the interest coupons hereto attached, as such coupons severally become due.

And for the prompt payment of the principal of this bond, with interest as aforesaid, as said payments respectively mature, the full faith, credit, revenue and resources of said County are hereby irrevocably pledged.

This bond is one of a series of fifty bonds of like tenor, except as to dates of maturity and numbers, issued by the County of Wyandotte, in the State of Kansas, for the purpose of paying the cost of the improvement of Section "B" of Project 52, Fort-to-Fort Highway, in Wyandotte County, Kansas, lying upon the County line separating Wyandotte County and Leavenworth County, in said State, under and in accordance with a resolution duly passed by the Board of County Commissioners of Wyandotte County, Kansas, at a regular meeting of said board on the 5th day of January, A.D. 1922, and is in all respects issued in full compliance with the provisions of the Laws of the State of Kansas.

And it is hereby certified and recited that all the acts, conditions, proceedings and things required by the Laws of the State of Kansas, to be done and performed precedent to and in the issuance of this bond, have properly been done, happened and performed in the manner required by law, and in regular and due time; that the indebtedness to pay which bond is issued, was at the time it was incurred, and at the time of the issuance of this bond, a valid and subsisting indebtedness of said county, and that the total indebtedness of such County, including this bond, does not exceed any constitutional or statutory limitation.

In Testimony Whereof, the County of Wyandotte, in the State of Kansas, has caused this bond to be signed by the Chairman of the Board of County Commissioners, and to be attested by the Clerk of the County, under the seal of the County and the interest coupons hereto attached to be signed in printed facsimile, by the Chairman of the Board of County Commissioners, and attested in like manner by the Clerk of the County, this 1st day of January, A.D. 1922.

CHAIRMAN OF THE BOARD OF COUNTY COMMISSIONERS  
of Wyandotte County, Kansas.

ATTEST:

16  
16  
( Form of Interest Coupon).

Bond No. \_\_\_\_\_

\$2.50

On the First day of January, July 19\_\_\_\_, Wyandotte County, Kansas promises to pay to the Bearer Two and 50/100 Dollars in lawful money of the United States of America at the Office of the Treasurer of the State of Kansas, in the City of Topeka, in said state, in payment of six (6) months interest due on that day, being one semi-annual installment of interest on its special improvement bond, Series Federal Aid Project 52, Section "B", dated January 1, A.D. 1922.

NO. \_\_\_\_\_

\_\_\_\_\_  
Chairman of the Board of County Commissioners

ATTEST:

William Beggs  
County Clerk of Wyandotte County, Kansas.

Note to the Printer:

(The interest coupons on Bond No.1 will be Two Dollars Sixty-two and One-half Cents (\$2.62½) each, instead of Two Dollars Fifty Cent (\$2.50)

(Form of County Clerk's Certificate).

State of Kansas }  
                          } SS  
The County of Wyandotte)

I, William Beggs, County Clerk of said County, hereby certify that the within bond has been legally and regularly issued; that the signatures thereto are genuine and that the same has been registered in my office according to law.

In WITNESS WHEREOF, I have hereunto set my hand and affixed the seal of Wyandotte County at my office in Kansas City, Kansas, this \_\_\_\_\_ day of January, A.D. 1922.

William Beggs  
COUNTY CLERK OF WYANDOTTE COUNTY,  
KANSAS.

(Form of Certificate of Auditor of State).

Office of the Auditor of the State of Kansas.

I, N. A. Turner, Auditor of the State of Kansas, hereby certify that the within bond has been duly registered in my office according to law, and that the signatures thereto are genuine.

In TESTIMONY WHEREOF, I have hereunto set my hand and affixed the seal of my office in the City of Topeka, State of Kansas, this \_\_\_\_\_ day of \_\_\_\_\_, A D 19\_\_\_\_.

\_\_\_\_\_  
Auditor of the State of Kansas.

Section 9. That said bonds shall be signed by the Chairman of the Board of County Commissioners and attested by the Clerk of the County under the seal of the County, and all interest coupons thereto attached shall be signed by the Chairman of the Board of County Commissioners and attested by the County Clerk in printed facsimile, and when so executed, said bonds shall be registered by the County Clerk of Wyandotte County, Kansas, after which they shall be presented to the Auditor of the State of Kansas for registry by him

Section 10. The County Clerk of Wyandotte County, shall register the bonds herein authorized to be issued, in a book to be kept for that purpose, which registry shall show the date, number, amount of each bond, to whom issued, for what purpose, when and where payable, when said coupons or bonds shall be paid; and when said coupons or bonds are paid, that fact shall be noted on the register and the bonds or coupons so paid shall then and there be destroyed in the presence of the Board of County Commissioners.

Section 11. That the Board of County Commissioners by its Chairman and the Clerk of said County are hereby authorized and directed to procure the registry of such bonds by the Auditor of the State of Kansas, in accordance with the law, and after said bonds are registered, in the office of the Auditor of the State of Kansas, they shall be sold at not less than par, in the manner provided by law, but none of the proceeds derived from the sale of said bonds shall be appropriated or used or spent for any purpose other than to pay for the improvement of the said road, as hereinbefore specified: namely, the improvements of Section "B", Project 52, Fort-to-Fort Highway, as hereinbefore specified, and said bonds may be delivered to the Contractor in payment of said improvements instead of the sale of said bonds and the payment of said improvements in cash.

Section 12. The full faith and credit of Wyandotte County, Kansas, shall be, and it is, hereby irrevocably pledged for the full payment of said bonds and interest thereon, and for the purpose of paying the interest on said bonds and for the purpose of paying the principal and interest thereon when the principal becomes due, the Board of County Commissioners of Wyandotte County, Kansas, shall annually levy all the taxable property of the County and of the townships in proper proportion, a tax sufficient to pay said interest and to pay said principal as said bonds become due.

IN WITNESS WHEREOF, the undersigned constituting the Board of County Commissioners of Wyandotte County, in the State of Kansas, hereby attach their signatures, this 1st day of January, A.D. 1922, at Kansas City, the seat of Wyandotte County, in the State of Kansas.

CHAIRMAN BOARD OF COUNTY COMMISSIONERS OF WYANDOTTE COUNTY, KANSAS.

Commissioner

Commissioner

ATTEST:

*William Bege*  
County Clerk of Wyandotte County, Kansas

Motion by Samuel Clarke that all checks of bidders on Fort-to-Fort Highway project #98 be returned to said Bidders. Seconded by Peter H Kramer. Motion carried all voting Aye

Motion by Samuel Clarke that the communication and recommendation of the County Engineer in the matter of the 12th. St Sewer be received, filed and the Contract for said Sewer be awarded to H A Kepler for the sum of \$525.00, this being the lowest and best bid received. Seconded by Peter H Kramer. Motion carried all voting Aye

Motion by Samuel Clarke that the County Clerk be instructed to return the checks received with bids on the 12th. St to their owners except the one received with H A Kepler bid. Seconded by Peter H Kramer Motion carried all voting Aye  
No further business appearing the Board adjourned.

*William Bege* COUNTY \_\_\_\_\_ CHAIRMAN

JAN. 9th. 1922 12 o'clock Noon

Pursuant to adjournment the Board of County Commissioners met for the transaction of business. Present David Buckland, Chairman Samuel Clarke and Peter H Kramer.

Journal of previous meeting read and approved.

Jan. 9th. 12 o'clock Noon Contd

Motion by Peter H Kramer that the Board of County Commissioners adjourn for the year 1921 Sine Die Seconded by Samuel Clarke. Motion carried all voting Aye

Motion by Peter H Kramer that Samuel Clarke be appointed Chairman of the Board of County Commissioners for the year 1922. Seconded by David Buckland. Carried all voting Aye.

Motion by Peter H Kramer that David Buckland be appointed purchasing Agent for theyear 1922. Seconded by Samuel Clarke. Carried all voting Aye.

Motion by Peter H Kramer that the communication from Dr D E Smith tendering his resignation as County Physician and County Health Officer be received, filed and accepted Seconded by David Buckland. Carried All voting Aye

Motion by Peter H Kramer that the following resolution be received, filed and adopted Resolved that the following appointments be made for a term of oneyear.

- |                                |                      |
|--------------------------------|----------------------|
| Commissioner of the Poor       | W E Julian           |
| Supt of County Poor Farm       | Albert Porter        |
| Matron Matron County Poor Farm | Mrs Ruby Porter      |
| Superintendent " Roads         | Robert L Cahill      |
| Assistant " "                  | W R Cox              |
| County Mechanic                | B H Palmer           |
| Assistant CountyMechanic       | C B McAuley          |
| Superintendent of Bridges      | Frank M Lillis       |
| " Detention Home               | E E Torrey           |
| Matron " "                     | Mrs Kate E Torrey    |
| Janitor County Court House     | Henry Bryant         |
| " " Jail                       | C L Cobb             |
| Cook " "                       | T C Cassidy          |
| Physician & Health Officer     | Dr F S Carey         |
| Telephone Operator             | Miss Leslie Thompson |

That the contract for the County Printing be awarded to the Kansas City, Kansas Weekly Press as the official County paper on the same terms and conditions as the present contract. April 1st.1922. Seconded by David Buckland Carried all voting Aye

Motion by Peter Kramer that the Board of County Commissioners adjourn to meet at Two P M This date. Seconded by David Buckland Carried all voting Aye

JAN 9th.1922 2 P M

Pursuant to adjournment taken upon the date the Board of County Commissioners met for the transaction of business.

Present Samuel Clarke, Chairman, David Buckland and Peter H Kramer.

Journal of previous meeting read and approved.

Motion by David Buckland that the County Clerk be instructed to notify the School Boards of District #8 and #19 to appear at the meeting of this Board on Thursday the 12th. of Jan.1922 in the matter of the taxation of certain properties in Shawnee Township. Seconded by Peter H Kramer Carried all voting Aye

Motion by David Buckland that the garnishee summons I E Newitt vs Charles Pope be received and referred to the Superintendent of the County Roads. Seconded by Peter H Kramer Carried all voting Aye

Motion by David Buckland that the Surety Depositor Bonds of the Kansas Trust Company and the Muncie State Bank be received and referred to the County Counselor. Seconded by Peter H Kramer Carried all voting Aye

Motion by David Buckland that the Road petition for a road in Wyandotte, Prairie and Quindaro Townships signed by John P J Hovey etal be received filed and the Board of County Commissioners act as viewers on the 7th day of Feb.1922 Seconded by PeterH Kramer. Carried all voting Aye

Jan. 9th 2 P M Contd

Motion by David Buckland that the communication from the Secretary of State and the State Banking Department relative to the Security Savings and Loan Association be received and filed. Seconded by Peter H Kramer. Carried all voting Aye

Motion by David Buckland that the communication and Estimate from the County Engineer relative to repairing Railing on the Central Ave Bridge be received and the County Mechanic be instructed to proceed with the work at once. Seconded by Peter H Kramer. Carried all voting Aye

Motion by David Buckland that the communication from the County Engineer relative to the construction of a entrance to a portion of the Smith Farm on the Daniel Joyce Road be received and the County Engineer be instructed to have said entrance installed. Seconded by Peter H Kramer. Carried all voting Aye

Motion by David Buckland that the list of Township Trustees submitted by the County Assessor be received filed and confirmed as Deputy Assessors in ther Townships for the year of 1922. Seconded by Peter H Kramer Carried all voting Aye

No further business appearing the Board adjourned.

*William Bege*

COUNTY CLERK

*Samuel Clarke*

CHAIRMAN

JAN. 12th. 1922 2 P M

Pursuant to adjournment taken upon Jan. 9th. 1922 the Board of County Commissioners met for the transaction of business.

Present Samuel Clarke, Chairman David Buckland and Peter H Kramer

Journal of previous meeting read and approved.

Motion by David Buckland that the communication from the County Surveyor relative to the location of the Armour Grain Co's Elevator in Shawnee Township as being in School District #8 be received and filed. Seconded by Peter H Kramer. Carried all voting Aye

Motion by David Buckland that the petition from the School Board of District #8 Shawnee Twp relative to the assessments of personal property of the Armour Grain Co, August Ameel, Jules Deheamer and Fred Wendt be received, filed and the County Clerk be instructed to ask permission of the State Tax Commission to correct the personal tax rolls of the Armour Grain Co, August Ameel, Jules Deheamer and Fred Wendt from School District #19 to #8 for the year of 1921. Seconded by Peter H Kramer. Carried all voting Aye

Motion by David Buckland that the County Engineer be instructed to make an estimate of the cost of repairing the sheets Hollow Road in Shawnee Twp SEconded by Peter H Kramer. Carried all voting Aye

Motion by David Buckland that the Bond and contract of the Kansas City Kansas Weekly Press be received, filed and Chairman be instructed to sign said contract. Seconded by Peter H Kramer Carried all voting Aye

Motion by David Buckland that the Quit Claim Deed from Margaret Riordon to Wyandotte County for land taken on the Fort-to-Port Highway Sec. 31-11-25 be received and referred to the County Engineer who instructed to file same in the office of the register of Deeds. Seconded by Peter H Kramer. Carried all voting Aye

Motion by David Buckland that the communication from the County Engineer relative to protecting the Box Sewer at 12th Street be received, filed and the County Engineer be instructed to proceed with the work. Seconded by Peter H Kramer Carried all voting Aye

No further business appearing the Board adjourned.

*William Bege*

COUNTY CLERK

*Samuel Clarke*

CHAIRMAN

Jan. 16th. 1922 2 P M

Pursuant to adjournment taken upon Jan. 12th. 1922 the Board of County Commissioners met for the transaction of business

Present Samuel Clarke, Chairman David Buckland and Peter H Kramer

Journal of previous meeting read and approved.

Motion by Peter H Kramer that the road petition for a road in Quindaro Township signed by Mrs Ida L Sortor et al be received, filed and the Board of County Commissioners act as viewers on the 17th day of Feb. 1922. Seconded by David Buckland. Carried all voting Aye

Motion by David Buckland that the statement of receipts and expenditures of Prairie Township for the year ending December 31st. 1921 be received and referred to the County Auditor. Seconded by Peter H Kramer Carried all voting Aye

Motion by David Buckland that the Surety Bond of W E Julian Commissioner of the Poor be received and referred to the County Counselor. Seconded by Peter H Kramer. Carried all voting aye

Motion by David Buckland that the communication from the County Engineer relative to location of the Grueninger Road in Shawnee Township be received, filed and the County Surveyor be instructed to locate said road. Seconded by Peter H Kramer. Carried all voting aye

Motion by David Buckland that the lease between O S Snow and the Board of County Commissioners be received, filed and accepted. Seconded by Peter H Kramer Carried all voting aye

No further business appearing the Board adjourned.

William Bege COUNTY CLERK Samuel Clarke CHAIRMAN

Jan. 19th. 1922 2 P M

Pursuant to adjournment taken upon Jan. 16th. 1922 the Board of County Commissioners met for the transaction of business.

Present Samuel Clarke, Chairman David Buckland and Peter H Kramer

Journal of previous meeting read and approved.

Motion by David Buckland that the depository bond of the Commercial State Bank of Bonner Springs, Kansas be received and referred to the County Counselor. Seconded by Peter H Kramer Carried all voting Aye

Motion by David Buckland that the communication from the Aetna Casualty & Surety Co relative to the extension of time for the completion of the Daniel Joyce Road Section NOI be received, filed and the request of the Davidson Construction Co for an extension of time until April 1st. 1922 be granted. Seconded by Peter H Kramer Carried all voting Aye

Motion by David Buckland that the plat of Pleasant View in Wyandotte Township be received accepted and filed in the office of the register of deeds. Seconded by Peter H Kramer Carried all voting Aye

Motion by David Buckland that the road petition for a road in Quindaro Township signed by George Hurrelbrink et al be received, filed and the Board of County Commissioners act as viewers on the 21st day of Feb. 1922, also the County Clerk is instructed to notify each property owner who's land is in the Benefit District of the proposed Road of the date of view. Seconded by Peter H Kramer Carried all voting aye

Motion by David Buckland that the application of E E Holmes and the communication from the County Treasurer relative to refunding E E Holmes \$442.88 be received, filed and the request for a refund of \$442.88 be granted account double payment, this error caused by error in the footing of the tax statement. Seconded by Peter H Kramer. Carried all voting aye

No further business appearing the Board adjourned.

William Bege COUNTY CLERK

Jan 23rd.1922 2 P M

Pursuant to adjournment taken upon Jan.19th.1922 the Board of County Commissioners met for the transaction of business

Present Samuel Clarke, Chairman David Buckland and Peter H Kramer

Journal of previous meeting read and approved,

Opening of bids for groceries to be used at the County Farm the following bids received.

Bid of	U C Smith	\$138.85
" "	Gate City Grocery	144.30
" "	Milgram Merc Co	152.85

Motion by David Buckland that the Grocery order for the County Farm be awarded to the U C Smith Grocery for the sum of \$138.85 the lowest and best bid received

Seconded by Peter H Kramer

Carried all voting Aye

Motion by David Buckland that the communication from the United States Department of Agriculture relative to total mileage of rural roads and Urban Streets, alleys and sidewalks be received and filed. Seconded by Peter H Kramer

Carried all voting aye

Motion by David Buckland that the communication from the County Engineer relative to the request of the United States Department of Agriculture be received, filed and the County Engineer be instructed to make the necessary plats to comply with said request. Seconded by Peter H Kramer

Carried all voting Aye

Motion by David Buckland that the road petition for a road in Quindaro Township signed by George Frederick, etal be received filed and the Board of County Commissioners set as viewers on the 23rd. day of Feb.1922, and the County Clerk be instructed to notify all property owners on said proposed roads. Seconded by Peter H Kramer

Carried all voting aye

Motion by David Buckland that the communication from E T Shaffer relative to protecting the closing of the public road between the James and Shaffer tracts in Welborn be received and filed. Seconded by Peter H Kramer

Carried all voting Aye

Motion by David Buckland that the communication from the State Tax Commission relative to controversy between District #8 and District #19 regarding tax situs of certain personal property in Shawnee Township, Wyandotte County, Kansas be received and filed. Seconded by Peter H Kramer

Carried all voting Aye

Motion by David Buckland that the County Clerk be instructed to correct the Personal tax assessments of the Armour Grain Co, August Ameel, Fred Wendt and Juled Dehaemer from District #19 to District #8 Shawnee Township, Wyandotte County, Kansas for the year 1921. Also the County Treasurer be instructed to transfer funds now in the hands from District #19 to District #8 on the above assessments. Seconded by Peter H Kramer

Carried all voting Aye

No further business appearing the Board adjourned.

William Beppo COUNTY CLERK

Samuel Clarke CHAIRMAN

JAN.26th.1922 2 P M

Pursuant to adjournment on Jan.23rd.1922 the Board of County Commissioners met for the transaction of business.

Present David Buckland, Chairman pro tem and Peter H Kramer

Journal of previous meeting read and approved.

Motion by Peter H Kramer that the communication from the State Highway Engineer relative to accepting Federal Aid project 25, Section A be received, filed and spread upon the Journal in full. Seconded by David Buckland

Carried all voting Aye

22  
22  
JAN. 26th. 1922 2 P M Contd  
STATE HIGHWAY COMMISSION  
TOPEKA

Jan. 25th. 1922

The Board of County Commissioners  
Kansas City, Kansas.

Gentlemen:

This is to advise you that the State Highway Commission in conjunction with the Federal Engineers and your county engineer has made a final inspection of Federal Aid Project 25, Section A, Archie Turner, Contractor.

It is the opinion of the department that the contractor has substantially complied with his contract and it is therefore recommended that the Board of County Commissioners accept the same, allowing the contractor final payment thereon.

Very truly yours,

M W Watson

State Highway Engineer

W V B/Z L B  
CC-Felps

Motion by Peter H Kramer that the depository bond of the Commercial State Bank of Bonner Springs, Kansas be received and accepted. Seconded by David Buckland. Carried all voting Aye

Motion by Peter H Kramer that the Board adjourn to meet Tues. Jan. 31st 1922 at 2 P M o'clock. Seconded by David Buckland. Carried all voting Aye

No further business appearing the Board adjourned.

William Beggs COUNTY CLERK Samuel Clarke CHAIRMAN

JAN 28th. 1922 12 Noon

Pursuant to adjournment the Board of County Commissioners met to open bids for printing cards to be used by the County Assessor.

Present Samuel Clarke Chairman and David Buckland

The following bids were received and opened.

Lashbrook Printing Co	\$124.50
Lane	148.75
E R Callender	132.50
McKee	168.95
City	178.50
L E Hughes	205.00
May-Rush	145.65
Kansas	139.85

On motion of David Buckland for the contract awarded to the Lashbrook Printing Co be the lowest and best bid received. Seconded by Samuel Clarke Carried all voting Aye

Board adjourned

William Beggs COUNTY CLERK Samuel Clarke CHAIRMAN

Jan. 31st. 1922

Pursuant to adjournment taken upon the 28th. the Board of County Commissioners met for the transaction of business.

Present Samuel Clarke, Chairman David Buckland and Peter H Kramer

Journal of previous meeting read and approved.

Motion by David Buckland that the application of Mrs Lula Belle Glenn 1032 Greeley Ave for admittance to the State Sanitorium for Tuberculosis to be referred to the County Physician. Seconded by Peter H Kramer Carried all voting Aye



Jan. 31st. 1922 Contd

Motion by David Buckland that the list of Deputy Assessors submitted by the County Assessor be received and filed. Seconded by Peter H Kramer  
Carried all voting Aye

No further business appearing the Board adjourned

William Bezzo COUNTY CLERK

Samuel Clarke CHAIRMAN

Feb 2nd. 1922 2 P M

Pursuant to adjournment taken upon Jan. 31st. 1922 the Board of County Commissioners met for the transaction of business.

Present Samuel Clarke, Chairman David Buckland and Peter H Kramer

Journal of previous meeting read and approved

Motion David Buckland that the communication from the County Engineer relative to some concrete pipe at Stone Station on the Santa Fe RR be received and filed, and the County Engineer be instructed to have pipe returned to the County Farm. Seconded Peter H Kramer Carried all voting Aye

Motion by David Buckland that the communication from the County Engineer relative to installing 28 feet of 36 inch pipe on the J C Grieter road to replace dry wall box drain that has given way be received and filed and the Superintendent of Roads be instructed to proceed with the work. Seconded by Peter H Kramer  
Carried all voting Aye

No further business appearing the Board adjourned.

William Bezzo COUNTY CLERK

Samuel Clarke CHAIRMAN

FEB. 5th. 1922 9 A M

Pursuant to adjournment the Board of County Commissioners met for the purpose of allowing claims and accounts for the month of Jan. 1922.

Present Samuel Clarke, Chairman David Buckland and Peter H Kramer

Motion of David Buckland that the claims and accounts for the month of Jan. 1922 be allowed as per docket of claims and accounts. Seconded by Peter H Kramer. Carried all voting Aye

Board adjourned.

William Bezzo COUNTY CLERK

Samuel Clarke CHAIRMAN

FEB. 6th. 1922 2 P M

Pursuant to adjournment taken upon Feb. 2nd 1922 the Board of County Commissioners met for the transaction of business.

Present Samuel Clarke, Chairman David Buckland and Peter H Kramer

Journal of previous meeting read and approved.

Motion by Peter H Kramer that the Viewers report of damages on the Cayot Road be received, filed and adopted and damages allowed the following as per said report. Benjamin F Vowter \$30.00 J E Steingeger \$40.00 L J Leavey \$25.00 and Carson \$80.00. Also the County Clerk is instructed to notify the Township Trustee to open said Cayot Road in Wyandotte Township. Seconded by David Buckland.  
Carried all voting Aye

Motion by David Buckland that the plat of Ways Subdivision be received, approved and filed in the office of the register of deeds. Seconded by Peter H Kramer  
Carried all voting Aye

Motion by David Buckland that the corporation deed from Merriam Ellis & Benton Investment Co to Wyandotte County, Kansas for all of lots "A" and "B" Leland Place be received and accepted and filed in the office of the register of Deeds. and said land be declared a public Highway. Seconded by Peter H Kramer  
Carried all voting Aye

Feb. 6th. 1922 2 P M

Motion by David Buckland that the plat of Groene's Subdivision of Land in Section 16-11-24 be received approved and filed in the office of the register of Deeds  
Seconded by Peter H Kramer. Carried all voting Aye

Motion by David Buckland that the communication of W A Smith for maintaining a Liquor Nuisance be received filed and spread on the journal in full. ~~And the Sheriff instructed to turn this man loose.~~ Seconded by Peter H Kramer Carried all voting Aye

STATE OF KANSAS )  
                          )  
COUNTY OF WYANDOTTE )

W A Smith, alias M A Smith, of lawful age, being first duly sworn on his oath says:

That on the 19th. day of September, 1921, he was adjudged guilty of maintaining a liquor nuisance within the County of Wyandotte and State of Kansas, and was by the Honorable J.H. Mize, Justice of the Peace of Bonner Springs, Kansas, sentenced to sixty days in the Wyandotte County Jail, and to pay a fine of One Hundred Dollars and costs thereon.

Affiant further states that he has been an inmate in said Wyandotte County jail from said date. That by reason of his poverty he is unable to pay either the fine or the costs.

M A Smith

Subscribed in my presence and sworn to before me this 6th day of February, 1922.

William Beggs  
County Clerk

My commission expires: \_\_\_\_\_

Motion by David Buckland that the Board adjourn to meet at 10 A M Wed Feb 8th 1922.  
Seconded by Peter H Kramer Carried all voting Aye

No further business appearing the Board adjourned.

William Beggs COUNTY CLERK      Samuel Clarke CHAIRMAN

FEB 8th. 1922 10 A M

Pursuant to adjournment taken upon Feb. the 6th. 1922 The Board of County Commissioners met for the purpose of confirming the Deputy Assessors for the year 1922.

Present Samuel Clarke, Chairman David Buckland and Peter H Kramer

12 o'clock Noon

Motion by David Buckland that the Board adjourn to meet at 4 P M this date. Seconded by Peter H Kramer

William Beggs COUNTY CLERK      Samuel Clarke CHAIRMAN

FEB 8th. 1922 4 P M

Motion by David Buckland that the list of Deputy Assessors submitted by the County Assessor be received, filed and approved as per list on file. Seconded by Peter H Kramer  
Motion carried

Feb. 9th. 1922 2 P M

Pursuant to adjournment taken upon Feb 8th. 1922, the Board of County Commissioners met for the transaction of Business.

Present Samuel Clarke, Chairman David Buckland and Peter H Kramer

Journal of previous meeting read and approved.

Motion by David Buckland that the County Clerk be instructed to take the N 25ft of lot 18 S 15ft of lot 19 Block 1 Graceland Add off tax rolls for the year 1922 account owned and used by the First Swedish Baptist Church for Church purposes. Seconded by Peter H Kramer Carried all voting aye

Motion by David Buckland that the road petition for a road in Quindaro Township signed by Walter Anderson et al be received, filed and the Board of County Commissioners act as Viewers on the 21st day of March 1922 at 10 A M Seconded by Peter H Kramer Carried all voting Aye

Motion by David Buckland that the communication from the County Engineer relative to Fort to Fort Highway Sections A and B project 52 be received and filed. Seconded by Peter H Kramer Carried all voting aye

Joint Meeting of the Boards of County Commissioners of Leavenworth and Wyandotte Counties sitting this 10th day of February, 1922, at the office of the County Commissioners of Wyandotte County, Kansas, in the Court House in Wyandotte County, Kansas.

Meeting called to order on motion of Commissioner George Roe, seconded by Commissioner Eberth Samuel Clarke was elected Chairman of said joint session.

On motion of Mr. Eberth, seconded by Mr. Roe, Mr. J E Voorhees, County Clerk of Leavenworth County, Kansas, was elected Clerk of said joint session.

On motion by David Buckland, seconded by Ernest Eberth, the following resolution was passed; all commissioners present voting, Aye.

Motion by David Buckland.

That the County Clerks of Leavenworth and Wyandotte Counties, respectively, be instructed to advertise for written proposals in the official county papers of Leavenworth County and Wyandotte County, for the construction of pavement and other work incidental thereto of Sections A and B Project 52, Fort to Fort Highway.

All bids to be filed and received at the office of the County Clerk of Leavenworth County, Kansas.

Bids to be received up to eleven o'clock A.M. of March 16, 1922, at the Court House of Leavenworth County, Kansas, by the County Clerk. Bids to be opened at eleven o'clock A.M. March 16, 1922, at Court House in Leavenworth County, Kansas, at the office of the County Commissioners thereof.

The plans and specifications for said project are hereby ordered filed with the County Clerks of the respective counties, and copies of said plans and specifications to be furnished all prospective bidders on application to the County Clerks of the respective counties.

Proposals must be accompanied by certified check for five per cent of the bid, made payable to the Chairman of the Joint Sessions of Leavenworth and Wyandotte Counties' Boards of Commissioners, namely, Samuel Clarke, as a guarantee that if awarded the contract, the bidder will enter into a contract and give bond as required.

The joint Boards of Leavenworth and Wyandotte Counties' Commissioners, sitting jointly, reserve the right to reject any and all proposals and to waive technicalities.

Motion by David Buckland, seconded MR. Roe, that said joint session of the Board of County Commissioners of Leavenworth and Wyandotte Counties, Kansas, respectively, herewith adjourn to March 16, 1922 at 11 o'clock A.M. at the Court House of Leavenworth County, Kansas, at the office of the County Commissioners thereof, unless called together by the Chairman of this joint session prior thereto.

FEB 13th. 1922 2 P M

Pursuant to adjournment taken Feb 9th. 1922 the Board of County Commissioners met for the transaction of business.

Present Samuel Clarke, Chairman David Buckland and Peter H Kramer

Journal of previous meeting read and approved.

On motion David Buckland the monthly report of the Commissioner of the Poor was received and filed. Seconded by Peter H Kramer Carried all voting Aye

On motion David Buckland the communication and order of the State Tax Commission was received, filed and the County Clerk was instructed to cancel personal property assessment of A L Neugebaum in the sum of \$700.00 as directed by the State Tax Commission under date of Feb 11th. Seconded by Peter H Kramer Carried all voting Aye

On motion David Buckland the quarterly report of the County Treasurer ending Jan. 31st. 1922 was received and filed and referred to the County Auditor. Seconded by Peter H Kramer. Carried all voting Aye

On motion by David Buckland the commissioner of the Poor be instructed to allow Ellen M Finney 2908 Roosevelt Ave aid to the amount of \$15.00 per month account of being blind and in poor health recommended by the Association of the Blind. Seconded by Peter H Kramer Carried all voting aye

On motion David Buckland that the communication from the County Assessors relative to error in placing the name of J C Bailey on his list of Deputy Assessors twice and omitting the name of Thomas H Butler be received, filed and the County Clerk is instructed to insert the name of Thomas H Butler in place of J C Bailey as a Commercial Deputy. Seconded by Peter H Kramer Carried all voting Aye

On motion David Buckland the County Engineer was instructed to attend the County Engineers Road School at Manhattan Kansas on March 16th. 1922. Carried all voting Aye

No further business appearing the Board adjourned.

William Bege COUNTY CLERK Samuel Clarke CHAIRMAN

FEB. 16th. 1922 2 P M

Pursuant to adjournment taken upon Feb 13th. 1922, the Board of County Commissioners met for the transaction of business.

Present Samuel Clarke, Chairman David Buckland and Peter H Kramer

On motion David Buckland the communication from the Economy League relative to the award of the County Printing be received and filed. Seconded by Peter H Kramer. Carried all voting Aye.

On motion David Buckland the County Clerk was instructed to forward a copy of Chairmans reply to communication from the Economy League to their Secretary at Edwardsville, Kansas. Seconded by Peter H Kramer Carried all voting Aye

On motion David Buckland the communication from the County Engineer relative to purchasing danger Signals was received and filed Seconded by Peter H Kramer Carried all voting Aye

On motion David Buckland the communication from the County Engineer relative to the construction of an entrance culvert on the Southwest Blvd was received, filed and the Superintendent of Roads was instructed to proceed to install said culvert. Seconded by Peter H Kramer Carried all voting Aye

The following bids for 200ft of 2 in. black pipe and one pump to be used at County Rock Crusher. Bid of Draper Sanitary & Heating Co \$247.39  
M H Tucker 252.75  
Theo L Grindel 265.50

Feb. 16th. 1922 2 P M

On motion David Buckland the above bids were held for further action until Monday Feb. 20th. 1922. Seconded by Peter H Kramer. Carried all voting Aye

Board adjourned

William Bezzo COUNTY CLERK      Samuel Clarke CHAIRMAN  
FEB. 20th. 1922

Pursuant to adjournment taken upon Feb. 16th. 1922 the Board of County Commissioners met for the transaction of business

Present Samuel Clarke, Chairman David Buckland and Peter H Kramer

Journal of previous meeting read and approved.

✓ On motion David Buckland the County Clerk was instructed to take lots 3 and 4 Block 5 Edgerton Place off tax rolls for the year 1922 account owned by the Baptist Theo Seminary and used for Church purposes only. Seconded By Peter H Kramer. Motion carried all voting Aye

✓ On motion David Buckland the summons Luella Green vs the Board of County Commissioners was received and referred to the County Counselor. Seconded by Peter H Kramer Motion carried. All voting Aye.

✓ On motion David Buckland the contract for 200' 2" black pipe and one pump was awarded to the Draper Sanitary & Heating Co as per their bids of \$247.39 being the lowest and best bid received. Seconded by Peter H Kramer. Motion carried all voting Aye

✓ On motion David Buckland the communication and estimate of the County Engineer relative to repairing the floor of the Bonner Springs Bridge was received and filed and the Superintendent of Roads was instructed to proceed with said repairs. Seconded by Peter H Kramer. Motion carried all voting Aye

No further business appearing the Board adjourned.

William Bezzo COUNTY CLERK      Samuel Clarke CHAIRMAN

Feb. 23rd. 1922 2 P M

Pursuant to adjournment taken upon Feb 20th. 1922 the Board of County Commissioners met for the transaction of business.

Present Samuel Clarke, Chairman, David Buckland and Peter H Kramer

Journal of previous meeting read and approved

✓ Motion by David Buckland that the County Clerk be instructed to take lot 43 Woodland Add off the tax rolls for 1922 account owned and used by the State Ave Baptist Church for Church purposes only. Seconded by Peter H Kramer. Motion carried all voting Aye

No further business appearing the Board adjourned.

William Bezzo COUNTY CLERK      Samuel Clarke CHAIRMAN

FEB. 27th. 1922 2 P M

Pursuant to adjournment taken upon the 23rd. day of Feb. 1922, the Board of County Commissioners met for the transaction of business.

Present Samuel Clarke, Chairman David Buckland and Peter H Kramer.

Journal of previous meeting read and approved.

The following bids for groceries for the County Farm received and opened.  
Bid of U C Smith \$173.17  
" " Gate City Grocery 186.15

On motion David Buckland the above grocery order was awarded to U C Smith being the lowest and best bid received. Seconded by Peter H Kramer. Motion carried all voting Aye

The following bids for Printing blank forms to be used by the Probate Court received and opened.

FEB. 27th.1922 2 P M

Bid of the Evans Press	\$80.00
" " City Printing Co	47.50
" " McKee " "	64.00
" " Kansas " "	63.50
" " Lashbrook " "	59.50

On motion David Buckland the contract for Printing blank forms to be used by the Probate Court be awarded the Lashbrook Printing Co the lowest and best bid as per sample submitted. Seconded by Peter H Kramer. Motion carried all voting Aye

On motion of David Buckland the resignation of Herman W Hurrelbrink as Treasurer of Quindaro Township was received and accepted, SEconded by Peter H Kramer Motion carried all voting Aye.

On motion by David Buckland, William H Scheverman was appointed Treasurer of Quindaro Township to fill the unexpired term caused by the resignation of Herman W Hurrelbrink Seconded by Peter H Kramer. Motion carried all voting Aye

On motion of David Buckland the County Clerk was instructed to notify the Bondsman of Herman W Hurrelbrink that he has tendered his resignation as Treasurer of Quindaro Township and same has been accepted by the Board of County Commissioners of Wyandotte County, Kansas. Seconded by Peter H Kramer. Motion carried all voting Aye

Motion by David Buckland that the communication from the Economy League relative to what constitutes the legal rate for printing be received and filed. Seconded by Peter H Kramer. Motion carried all voting Aye

Motion by David Buckland that the County Clerk be instructed to mail a copy of the Chairman's reply to the above communication to the Secretary of the Economy League at Edwardsville, Kansas. Seconded by Peter H Kramer. Motion carried all voting Aye

Motion by David Buckland that the County Counselor be instructed to forthwith serve notice on all interested parties that he will apply to the Hon. John C Pollock to have the present injunction on the 12th. St Bridge set down for hearing at earliest date the Court will hear same. Seconded by Peter H Kramer. Motion carried all voting Aye. No further business appearing the Board adjourned.

William Beggs COUNTY CLERK Samuel Clarke CHAIRMAN

March. 2nd.1922 2 P M

Pursuant to adjournment taken upon Feb.27th,1922, the Board of County Commissioners met for the transaction of business.

Present Samuel Clarke, Chairman David Buckland and Peter H Kramer

Journal of previous meeting read and approved.

Motion by David Buckland that the resolutions of the Chamber of Commerce, Rotary Club, Downtown Business Men's Club, Cosmopolitan Club, Co-operative Club, Council of Clubs and the Wyandotte Meter Club, requesting the Board of County Commissioners to re-surface the Golden Belt Highway from Bonner Springs to Muncie, Kansas, be received and filed Seconded by Peter H Kramer. Carried all votin Aye

Motion by David Buckland that the County Clerk be instructed to take lots 1,2 3 and 4 Block 2 Brooklyn Heights off the tax rolls for the year 1922 account owned by the Board of Home Missions and used for Church purposes only. Seconded by Peter H Kramer. Carried all voting Aye

Motion by David Buckland that the communication from the County Engineer relative to the improvement of the Golden Belt Highway be received and filed and spread upon the Journal in full. Seconded by Peter H Kramer. Carried all voting Aye

Upon motion of Kramer, commissioner, seconded by Buckland, commissioner, and carried by the unanimous vote of the Board, all commissioners voting Aye, the following resolution having been offered by Kramer, commissioner, was adopted and ordered spread on the journal;

RESOLUTION

Whereas, a petition signed by the owners of sixty per cent of the land within the district therein designated, praying for the permanent improvement of the Golden Belt Road in Wyandotte County, from the west City limits of the city of Bonner Springs in Wyandotte County, to the intersection of said road and the line dividing Wyandotte and Leavenworth Counties, by paving the same with concrete for a width of eighteen feet, has been filed with the Board of County Commissioners of Wyandotte County; and

Whereas, said petition has been found and is hereby by the Board of County Commissioners declared to be in full compliance with the provisions of Chapter 246 of the Laws of Kansas of 1919, and

Whereas, said petition has been referred to the County Engineer, whose report thereon has been received and placed on file with the County Clerk and in said report the County Engineer certifies that said petition is signed by the owners of sixty per cent of the land within said district and is in all respects sufficient, and

Whereas, said Golden Belt Road is a regularly laid out highway in Wyandotte County, Kansas and is a County Road.

Now, therefore be it resolved that said petition for the improvement of said Golden Belt Road described aforesaid, be and the same is hereby approved, granted and allowed and said road ordered improved by paving the same to a width of eighteen feet and all work incidental thereto, the culverts and grading having heretofore been otherwise provided for.

And be it further resolved and it is hereby declared, determined and found that said improvement is of public utility; and

And be it further resolved that a copy of this notice and resolution be published by the County Clerk in one issue of the official County paper; and

Be it further resolved that on \_\_\_\_\_, the \_\_\_\_\_ day of March, A.D. 1922 at 2.00 o'clock P.M. be set as the time when this board shall meet to consider the petition for said improvements at the office of the Board of County Commissioners in the Court House in Kansas City, Kansas, and the petitioners and all others interested therein are hereby notified of the time and place of such meeting; and the County Clerk shall notify the petitioners and all others interested therein of the time and place of such meeting by publication of this resolution in the official county paper at least ten days prior to the date of said meeting, and all persons interested therein are invited to attend and present any protests or objections they may have concerning said improvement.

And be it further resolved that the County Clerk mail to each of the signers of said petition a notice of said meeting and to each and every of the persons owning property within the benefit district of said petition described.

And be it further resolved that the County Engineer be instructed to make an accurate survey of said road and a profile thereof and a map of the benefit district and plans and specifications for said improvement and estimates of the cost thereof, and the County Engineer is hereby designated as the person to take charge of said improvement and to file said survey, map, plans and specifications and estimates in the office of the County Clerk of Wyandotte County.

And be it further resolved that said improvement be made by awarding a contract therefor in the manner provided by law.

And be it further resolved that the above resolutions be spread at length upon the Journal.

ATTEST:

William Beggs  
County Clerk

Samuel Clarke Chairman

David Buckland

Peter H Kramer

I, William Beggs, duly elected, qualified and acting County Clerk of Wyandotte County, Kansas hereby certify that the foregoing resolution was duly adopted at a meeting of the Board of County Commissioners of Wyandotte County, Kansas on Thursday, the 2nd. day of March A.D. 1922.

\_\_\_\_\_  
County Clerk of Wyandotte County, Kansas

Mar. 2nd. 1922 2 P M Contd

Motion by David Buckland that the resolution offered by Peter H Kramer for the permanent improvement of the Golden Belt Highway in Wyandotte County be received, filed and adopted and spread upon the journal

Kansas City, Kansas Mar. 2nd. 1922

BOARD OF COMMISSIONERS

GENTLEMEN:- In the matter of the petition for the improvement of the Golden Belt Highway from the western City limits of Bonner Springs to the Wyandotte-Beavenworth County line, beg to advise you that same is sufficient from the stand point of having the signatures of the owners of more than 60 per cent of the land within the benefit district.

This petition is therefore subject to your further consideration.

Yours very truly,

County Engineer

Motion by David Buckland that the bond of William H Scheverman appointed Treasurer of Quindaro Township be received and referred to the County Counselor.  
Seconded by Peter H Kramer Carried all voting Aye

Motion by David Buckland that the communication from the County Engineer relative to culvert on Jos Timmons road be received, filed and the County Engineer be instructed to proceed with said culvert. Seconded by Peter H Kramer Carried all voting Aye

Motion by David Buckland that the viewers report on the Ida L Sortor Road in Quindaro Township be received, filed and accepted and the County Clerk be instructed to notify the Township Trustee to open said road. Seconded by Peter H Kramer. Carried all voting Aye.

Motion by David Buckland that the viewers report on the B F Dyers Road in Quindaro Township be received, filed and accepted and the County Clerk be instructed to notify the Township Trustee to open said road, Seconded by Peter H Kramer. Carried all voting Aye.

Motion by David Buckland that the Bond of William H Scheverman be received and filed and accepted having been approved by the County Counselor. Seconded by Peter H Kramer Carried all voting Aye.

Motion by David Buckland that the following persons be appointed as deputy assessors Marie Garza Isabelle Roche Louise Newland Orpha Frederick W H Bliss Mellie Markin Evelyn Kyle E D Heath Ida Emmett Esther Reiger Virgil Graheed Fred DeSpain and J E Patton to replace the following who could not serve.

Anna Walker Bessie L Dyer Bertha Cole Catherine Burke Nettie Rhoads Lillian Lewis J B Christensen Anna Burriess Hattie M Baker Elizabeth Doherty S J Davidson and Dave Shull. Seconded by Peter H Kramer Carried all voting Aye

No further business appearing the Board adjourned.

William Bezzo COUNTY CLERK

Samuel Clarke CHAIRMAN



March 6th.1922 9 A M

This being the first Monday in the month the Board of County Commissioners met to allow claims and accounts for the month of Feb.1922.

Present Samuel Clarke, Chairman David Buckland and Peter H Kramer

Motion by David Buckland that the claims and accounts for the month of Feb.1922 be allowed as per docket of claims and accounts for Feb.1922. Seconded by Peter H Kramer. Carried all voting Aye

Board adjourned.

William Bezzo COUNTY CLERK . Samuel Clarke CHAIRMAN

March 6th.1922

Pursuant to adjournment taken this A.M.. the Board of County Commissioners met for the transaction of business.

Samuel Clarke Chairman, Present David Buckland and Peter H Kramer.

Journal of previous meeting read and approved.

Motion by David Buckland that the depository bonds of the Commercial National Bank in the sum of \$200,000.00 and the Muncie State Bank in the sum of \$3000.00 be received, filed and approved. Carried all voting Aye  
Seconded by Peter H Kramer.

No further business appearing the Board adjourned.

William Bezzo COUNTY CLERK . Samuel Clarke CHAIRMAN

March 9th.1922 2 P M

Pursuant to adjournment taken upon March 3rd.1922, the Board of County Commissioners met for the transaction of business.

Present Samuel Clarke, Chairman David Buckland and Peter H Kramer  
Journal of previous meeting read and approved.

Motion by David Buckland that the bond of Walter F Mathis be received, filed and approved. Carried all voting Aye  
Seconded by Peter H Kramer

Motion by Peter H Kramer that the communication from the City Clerk relative to cancelling special tax and penalties on Lots 1,2,3,4, and 5 Block 10, Orrs Second Subdivision be received, filed and referred to the County Treasurer. Carried all voting Aye.  
Seconded by David Buckland.

Motion by David Buckland that the County Clerk be instructed to correct the tax rolls on lots 15 & 16 Block One Greenlee's 2n. Addition assessed for new improvements. County Clerk has had above lots viewed and find no improvements on same. Carried all voting Aye  
Seconded by Peter H Kramer

Motion by David Buckland that the petition of the Jensen Salsbery Laboratories asking for permission to install a sanitary sewer in Shawnee Township be received, filed and the applicant be instructed to file a blue print of said proposed Sanitary Sewer showing route of same with the County Engineer. Action on petition deferred until blue print is presented. Carried all voting Aye  
Seconded by Peter H Kramer

March 9th. 1922 2 P M Contd

Motion by David Buckland that the County Clerk be instructed to correct tax rolls on tracts 1, 3 and 4 in M K Barber (Lovelace) tract in Section 14-11-24 Shawnee Township as corrected plat of same. Submitted by the County Surveyor.

Seconded by Peter H Kramer

Carried all voting Aye

Motion by David Buckland that the following names be confirmed as DEputy Assessors

Myrtle LUpé Frank Urbanac Viola Calhoun Cora Rothschilds and A R Crawford to replace the following Deputies who had been previously confirmed and did not work. Anna Burge Jos F Matson Ida McCoy Margaret J Pryob and J N D Clark Seconded by Peter H Kramer Carried all voting Aye

Motion by David Buckland that the communication from the County Engineer relative to replacing the North approach to the Bonner Bridge be received, filed and the County Clerk be instructed to advertise for bids on same to be opened April 3rd. 1922 at 12 o'clock, noon. Seconded by Peter H Kramer Carried all voting Aye No further business appearing the Board adjourned.

*William Bezzo*

COUNTY CLERK

*Samuel Clarke*

CHAIRMAN

March 13th. 1922 2 P M

Pursuant to adjournment taken upon March 9th. 1922, the Board of County Commissioners met for the transaction of business.

Present Samuel Clarke, Chairman and Peter H Kramer

Journal of previous meeting read and approved.

Motion by Peter H Kramer that the communication from E T Shaffer with-drawing his protest on closing the public road between the James and Shaffer tracts at Welborn, be received and filed. Seconded by Samuel Clarke. Motion carried all voting Aye

Motion by Peter H Kramer that the communication from C C Nesselrode Chairman Taxation Committee be received and filed. SEconded By Samuel Clarke. Motion carried all voting Aye.

Motion by Peter H Kramer that the Chairman's reply to the above communication be received and filed and the County Clerk be instructed to forward copy of said reply to Mr. C C Nesselrode. Seconded by Samuel Clarke. Motion carried all votin Aye

Motion by Peter H Kramer that following persons be confirmed as deputy Assessors. E A Sanderson and Joseph A Puhr to take the place of E W Wells and Geo Rose who could not serve. Seconded by Samuel Clarke. Motion carried all voting Aye

Motion by Peter H Kramer that the monthly report of the Commissioner of Poor for the month ending Feb. 25th. 1922 be received and filed. Seconded by Samuel Clarke. Motion carried all voting Aye

No further business appearing the Board adjourned.

*William Bezzo*

COUNTY CLERK

*Samuel Clarke*

CHAIRMAN

Leavenworth, Kansas

March 16th. 1922.

The Board of County Commissioners of Leavenworth County, Kansas, met in Joint session with the Board of County Commissioners of Wyandotte County, Kansas, at 11 A M March 16th. 1922 for the purpose of opening bids for the construction of the slab work on Sections A & B Project 52 Fort to Fort Highway. Present Commisicners, Samuel Clarke, David Buckland and Peter H Kramer of Wyandotte County, Kansas, and H. C. Short G W Roe and Ernest Eberth of Leavenworth County, Kansas, together with the County Counselor of Wyandotte County, and County Attorney of Leavenworth County, Kansas, and the County Engineers of Leavenworth and Wyandotte Counties, and W V Buck Assistant Highway

Mar. 13th.1922 2 P M Contd

Engineer. The Boards proceeded to organize. Upon a motion of Commissioner Buckland, seconded by Commissioner Roe, Samuel Clarke was chosen Chairman of the Joint Session; there being no objections it was so ordered.

U Upon motion of Commissioner Buckland and seconded by Commissioner Roe, J E Voorhees was chosen to act as Clerk of the Joint Session, there being no objections it was so ordered.

As the hour of 11 A.M. has arrived a motion was made and carried that all bids be closed. The names of the bidders and their bids are as follows:

Section A, Project 52

Name	Amount
P P Young	\$103,577.24
Koss Construction Co	94,293.50
Frank A Sargent	105,859.90
Fred F Eberhardt	99,754.01
Zeigler & Dalton	98,212.46
Gaines Brothers	96,834.15
Stanton & Son	94,358.20
L L Beye	92,620.34
List & Gifford	90,246.59
Wright & Thomas	98,512.96
J O Patterson	97,006.48
Geiger Construction Co	101,540.39
Mo. Valley Bridge & Iron Co	107,556.98
Rand Construction Co	96,765.28

Section B Project 52

Name	Amount
P P Young	\$127,305.78
Koss Construction Co	116,275.00
Fred E Eberhardt	122,248.82
Zeigler & Dalton	120,795.42
Gaines Brothers	119,241.82
Stanton & Sons	114,458.82
L L Beye	115,856.28
List & Gifford	121,519.18
Wright & Thomas	122,746.92
Geiger Construction Co	124,840.98
Mc. Valley Bridge & Iron Co	132,397.46
Rand Construction Co	119,973.47

The Engineer's estimate on Section A, being \$89,959.35 and of Section B, \$125,118.78

Upon motion of Commissioner Buckland, seconded by Commissioner Roe the Joint Session adjourned until two P M at which hour the report of the Engineers as to the lowest and best bid would be received. There being no objections it was so ordered.

Adjourned Session 2 P M

Present, Entire Board of County Commissioners as mentioned above, together with the County Counselor, County Attorney and Engineers, with Samuel Clarke, acting as chairman

The report of the Engineers on the various bidders and their bids was received and is as follows:  
Leavenworth, Kansas.  
March 16th.1922

To Joint Boards of Commissioners  
of Leavenworth and Wyandotte Counties;  
Gentlemen:-

In the matter of the bids referred to us on Section A. & B. Project 52 Fort to Fort Highway beg to advise as follows: Nearly all of the bids on Section B are under the estimate and rank as follows: lowest bidder, James Stanton and Son of Leavenworth in the sum of \$114,458.82; L L Beye of El Dorado next lowest in the sum of \$115,856.28; List & Gifford Construction Co of Kansas City, the third lowest bidder in the sum of \$121,519.18

Mar. 13th. 1922 2 P M Contd

There are no bidders on Section A under the Engineer's Estimate and therefrom none are entitled to consideration and all should be rejected.

We therefore recommend that the contract for Section B Project 52 be awarded to James Stanton & Son at their bid price of \$114,458.82 as their bid is the lowest and best responsible bid and that the checks of other bidders mentioned above returned under the law until the bond of said Stanton & Son is filed.

We further recommend that the tenders of all other bidders on Sections and all bidders on Section B and all bidders on Section A be returned and that the said Section A be re-advertised, the above recommendation subject the approval of the State Highway Commissioner.

O K Williamson  
County Engineer, Wyandotte  
County, Kansas.

L C Clark  
County Engineer, Leavenworth  
County, Kansas.

Upon a motion by Commissioner Eberth that the contract for the construction of Section B Project 52, Fort to Fort Highway be awarded to James Stanton & Son in the sum of \$114,458.82, the amount of his proposal, seconded by Commissioner Kramer, the contract for the above named Section was awarded to James Stanton & Son in the sum of \$114,458.82 the vote on the above motion being unanimous, it was ordered carried by the Chairman

Upon motion of David Buckland, seconded by Commissioner Eberth all bids on Section A Project 52, Fort to Fort Highway were rejected as being above the engineer's estimate. There being no objections it was so ordered by the Chairman.

Upon motion of Commissioner Buckland, seconded by Commissioners Roe, all bidders checks on Section A & B Project 52, be returned, except the three lowest bidders on Section B, said checks to be held according to law.

There being no objections it was so ordered by the Chairman.

Upon motion of Commissioner Buckland, seconded by Commissioner Eberth, The County Clerks of Leavenworth and Wyandotte Counties, Kansas, were instructed to re-advertise for bids for the construction of slab work with all other work involved and indicated by the plans and specifications on Section A Project 52, Fort to Fort Highway. Said bids to be received up to 11 A M April 25th. 1922, at the office of the County Clerk, Wyandotte County, Kansas. Said bids to be opened in joint session of the Boards of Commissioners of Wyandotte and Leavenworth Counties, Kansas, at the Court House in Kansas City, Kansas, on the above hour and date. There being no objections it was so ordered by the Chairman, of the Joint Session.

Upon motion of Commissioner Buckland, seconded by Commissioner Roe, the Joint Boards adjourned until 11 A.M. April 25th. 1922, unless otherwise called by the Chairman. There being no objections it was so ordered by the Chairman.

Board adjourned.

William B. Bezzo COUNTY CLERK Samuel Clarke CHAIRMAN

March 20th. 1922 2 P M

Pursuant to adjournment the Board of County Commissioners met for the transaction of business,

Present Samuel Clarke, Chairman David Buckland and Peter H Kramer.

Journal of previous meeting read and approved.

Motion by David Buckland, seconded Peter H Kramer that the remonstrance against road petition for a road in Quindare Township to be viewed on March 21st. be received and filed.  
Carried all voting Aye

March 20th.1922 2 P M

Motion by David Buckland, seconded by Peter H Kramer that the complaint of Mr. Olson that hogs at the corner of Reidy & Bradish Roads owned by mr. J W Thompson have become a nuisance be received and referred to the County Health Officer. Carried all voting Aye

Motion by David Buckland, seconded by Peter H Kramer that garnishee summons Perry Motor Co vs. J W Bishop be received and referred to the County Counselor. Carried all voting Aye

Motion by David Buckland, seconded Peter H Kramer that the following persons be confirmed as additional deputy Assessors, Chas A Ilkenhaus Clerical

Betty May	"
R W Perisol	Real Estate
W B Hoel	"
D W Troup	"

Carried all voting Aye

Motion by David Buckland, seconded by Peter H Kramer that the petition for a road in Prairie Township signed by G T Hecke etal be received as viewers on April 21st.1922.

Carried all voting Aye

Motion by David Buckland, seconded by Peter H Kramer that the affidavit of S C Hogg relative to last tax deed be received and referred to the County Counselor. Carried all voting Aye

Motion by David Buckland, seconded by peter H Kramer that the following bonds of deputy Assessors be referered to the County Counselor.

Minnie K Case	Thos H Butler
Edna Craft	O Q Claflin
Irene Rucker	J L Otterman
E D Heath	Joseph F Plese
S D Gratny	W R Honnell
Irene Patrick	J W Blankenship
C F Langford	Blanche Leavitt
J W Bishop	Mary E Knapp
Leo A Swoboda	Cora Bergman
W B Martindale	Dona Long
Anna Burge	Carrie Marker
Irene Honick	W R Johnson
T S Evans	Christina Eker
Alice E King	Rebecca M Dickerson
Estella Matlock	John Tomasich
N V Reichenecker	Walter Scott
Slice Jones	Nellie Davis
Joe F Matson	Louis J Rutler
Forrest B Anderson	Anna McQuinn

Carried all voting Aye

No further business appearing the Board adjourned

*William Payne*

COUNTY CLERK

*Samuel Clarke* CHAIRMAN

March 23rd.1922 2 P M

Pursuant to adjournment taken upon March 20th.1922, the Board of County Commissioners met for the transaction of business.

Present Samuel Clarke, Chairman David Buckland and Peter H Kramer

Journal of previous meeting read and approved.

Upon motion of Samuel Clarke, seconded by Peter H Kramer the Commissioner of the Poor was instructed to send Elizabeth Wilborn to Elmwood, Kansas. Motion carried. all voting Aye

Mar. 23rd. 1922 2 P M Contd

Upon motion of David Buckland, seconded by Peter H Kramer the communication from the County Counselor relative to using the Automobile License money as a revolving fund was received, filed and ordered spread upon the Journal in full, Motion carried all voting aye.

J H BRADY

LAWYER

Kansas City, Kansas

March 23rd. 1922

Board of County Commissioners,  
Court House  
Kansas City, Kansas.

Gentlemen:-

I am advised that you are desirous of paying the Patterson Construction Company on their estimates under contract had with you for the building of the Fort to Fort Road. Bonds are not at this time available.

Permit me to suggest that the fund raised by the taxation of automobiles is to my mind available for just such emergency as this. In other words, in the passage of that law it is apparent that it is intended that the Board of County Commissioners use this money in the financing of the various roads. It is further very evident that this is one fund that may be spent and replenished by the issuance and sale of bonds for a given project. I would, therefore, recommend that instead of issuing bonds from time to time in small sums and amounts that payment be had out of the automobile fund and then on the completion of the contract and the issuance and sale of the bonds that said fund be restored to the amount of money used therefrom.

Respectfully submitted,

JHB: K

County Counselor

Upon motion of David Buckland, seconded Peter H Kramer the County Treasurer was instructed to set aside \$50,000.00 from the Automobile License Fund to be used as a revolving fund in the payment of estimates on hard surfaced petitioned roads, said moneys to be returned to said fund out of the sale of Bonds issued and sold on whatsoever road project the above money is used for or in. Motion carried all voting Aye

Upon motion David Buckland, seconded Peter H Kramer the communication from Thos A Pollock Attorney for the Kaw Valley Drainage District relative to removal by the County of Wyandotte of all portions of superstructure piers and abutments of former Central Avenue Bridges now remaining in the channel of the Kansas River be received and filed. Motion carried. All voting Aye

Upon motion of David Buckland, seconded Peter H Kramer the petition for a private road in Quindaro Township filed by Walter Anderson et al, be received and the Board of County Commissioners act as viewers on the 21st day of April 1922. Motion carried. All voting Aye.

Upon motion by David Buckland, seconded by Peter H Kramer the following Deputy Assessors were confirmed.

Ruby Monroe  
Lila Selstrom  
Ada West

Andy Selstrom  
J P Tobin

Motion Carried all voting Aye

No further business appearing the Board adjourned.

William B. 2496 COUNTY CLERK

Samuel Clarke CHAIRMAN

March 27th.1922 2 P M

Pursuant to adjournment taken upon March 23rd.1922, the Board of County Commissioners met for the transaction of business.

Journal of previous meeting read and approved.

Motion by David Buckland, seconded by Peter H Kramer that the road petition for a road in Quindaro Township signed by the M O Beatty etal be received, filed and the Board of County Commissioners act as viewers on April 25th.1922. Motion carried all voting aye

Motion by David Buckland, seconded by Peter H Kramer that the road petition for a road in Shawnee Township signed by D E Johnson etal be received, filed and the Board of County Commissioners act as viewers on April 28th.1922. Motion carried all voting Aye

Motion by David Buckland, seconded by Peter H Kramer that the following Deputy Assessors be confirmed E G Ross L L McCulley T S Hattley C C Price and Pat Meahan taking the place of the following deputies who were previously confirmed but did not serve. J T Hawley T Parsons J M Joslin J H Leninger and C W Jaggard Motion carried all voting Aye

Motion by David Buckland, seconded Peter H Kramer that the Benefit District petition for Road Improvement of road known as the Argentine Holiday Road be received and referred to the County Engineer. Motion carried all voting aye

Motion by David Buckland and seconded by Peter H Kramer that the affidavit of R E Wingham relative to personal taxes for the year 1920 be received, filed and the County Clerk be instructed to cancel said taxes in the amount of \$93.52 account assessed in error.

Motion carried all voting aye

No further business appearing the Board adjourned.

*William Reggs*

COUNTY CLERK

*Samuel Clarke*

CHAIRMAN

March 30th.1922 10 A M

Special meeting of the Board of County Commissioners called by the Chairman of said Board.

Present Samuel Clarke, Chairman David Buckland and Peter H Kramer

Motion by David Buckland, seconded by Peter H Kramer that the resolution relative to the removal of the Kansas City Northwestern Railway Company's Bridge from the Kansas River be adopted and spread upon the Journal in full.

RESOLUTION

Be it Resolved by the Board of County Commissioners of Wyandotte County, Kansas:

That it is our judgement that the entire removal of the Kansas City, Northwestern Railway Company bridge from the Kansas river is necessary to protect the navigable capacity of the river and secure adequate flood protection.

We therefore request the Senators and Congressmen of Kansas to have a law passed which will compel the immediate and entire removal from the Kansas river of that bridge.

Wyandotte County has expended more than one and one-half million dollars in rebuilding its bridges to conform with the two pier bridge plan of the Kaw Valley Drainage District. It is grossly unfair to the taxpayers of the county and to other bridge owners as well, to permit the maintenance of the Kansas City, Northwestern Railway Company Bridge with four piers standing at an angle of thirty seven degrees against the current.

The proposed alteration of the Kansas City Northwestern bridge will permit the continuance of its present piers and thus make it a permanent and unnecessary obstruction to the free navigation of the river and continue, for an indefinite time, from a flood protection standpoint, a menace to life, property and business.

You are reminded that in 1903, sixteen bridges across the Kansas river, at Kansas City, Kansas were destroyed by the flood of that year; that the overflow of the Kansas river at Kansas City, in 1903 destroyed property of an estimated value of from twenty to thirty million dollars; that the flood damage at Kansas City, in 1908, is estimated at from two to three million dollars. Since 1903, eleven bridges have been constructed across the Kansas river

March 23rd. 1922 10 A M Contd

of them, except the Kansas City Northwestern Railway bridge, conform to the requirements of the Kaw Valley Drainage District.

Interference with business and commerce by floods in the valley of the Kansas river, at Kansas City, Kansas and Kansas City, Missouri is a matter not only local, but national consequence. The present navigation of the Kansas river is limited, but the preservation and development of the Kansas river as a waterway is a matter of importance and requires the removal of the present piers of the Kansas City Northwestern Railway Bridge. The present laws, both state and federal, appear to be inadequate for the protection of the public interests. We therefore appeal to Congress (and particularly to the Hon. E C Little, Congressman from this District) to enact a law which will compel the removal of the Kansas City Northwestern Railway Bridge from the Kansas river.

The County Clerk is directed on behalf of this Board, to forward original copies of this resolution to Senators Curtis and Capper and Congressman Little of Kansas.

Adopted March 30th. 1922

Members of the Board of County  
Commissioners of Wyandotte County, Kansas.

ATTEST:

William Beggs  
County Clerk

No further business appearing the Board adjourned.

William Beggs COUNTY CLERK      Samuel Clarke CHAIRMAN

March 30th. 1922 2 P M

Pursuant to adjournment the Board of County Commissioners met for the transaction of business.

Present Samuel Clarke, Chairman David Buckland and Peter H Kramer

Upon motion of David Buckland, seconded by Peter H Kramer the communication from the County Health Officer relative to the hog lots of J W Thompson at Reidy and Bradish Roads was received and filed. Motion carried all voting Aye

Upon motion of David Buckland, seconded by Peter H Kramer the County Clerk was instructed to advertise the Geo A Carlton Road declaring same a public utility, Motion carried all voting aye.

Upon motion by David Buckland, seconded by Peter H Kramer the following deputy Assessors were ordered confirmed.

John Peoples in place of John Newbold Edw R Vaughn for School District 17 Quindaro Township Harriett Ross for District #1 Motion carried all voting aye.  
No further business appearing the Board adjourned.

William Beggs COUNTY CLERK      Samuel Clarke CHAIRMAN

March 31st. 1922 9 A M

Pursuant to adjournment the Board of County Commissioners met for the purpose of cancelling warrants out of the various funds as follows:

General Fund	\$55,303.25
Road "	53,219.20
Bridge "	7,039.32

Present Samuel Clarke, Chairman David Buckland and Peter H Kramer

Adjourned 12 o'clock noon.

William Beggs COUNTY CLERK      Samuel Clarke CHAIRMAN



APRIL 3rd. 1922 9 A M

Pursuant to adjournment the Board of County Commissioners met for the purpose of allowing claims and accounts for the month of March 1922.

Present Samuel Clarke, Chairman David Buckland and Peter H Kramer

Upon motion of David Buckland, seconded by Peter H Kramer the communication from A J Hoffman Deputy County Treasurer relative to bills for extra help used in the Treasurer's office was ordered received, filed and the following bills be allowed as per docket of claims and accounts for the month of March 1922, bills 119, 120, 121, 125 and 126. Bills 122, 123 and 124 be disallowed as per docket of claims and accounts for March 1922. Carried all voting aye

Board adjourned.

William Beggs COUNTY CLERK Samuel Clarke CHAIRMAN

Apr. 3rd 1922 12 o'clock Noon

The following bids for Groceries for the County Farm was received and opened.

Bid of U C Smith	\$179.40
" " Gate City Grocery Co	211.70

Upon motion of David Buckland, seconded by Peter H Kramer the contract for Groceries for the County Farm was ordered awarded to U C Smith for the above sum. The lowest and best bid received. Carried all voting Aye

The following bids for the reconstruction of the North Approach to the Bonner Bridge were received and opened.

Bid of J O Patterson	\$2.205.00
" " A G Reeves	1.580.00
" " Archie Turner	2.096.00
" " H A Kepler	1.435.00
Engineer's estimate	1.600.00

Upon motion of David Buckland, seconded by Peter H Kramer the contract for the reconstruction of the North Approach to the Bonner Bridge was awarded to H A Kepler for the sum of \$1.435.00 the lowest and best bid received. Carried all voting Aye.

Upon motion of David Buckland, seconded by Peter H Kramer the County Clerk was instructed to return all checks of bidders on above except the one of H A Kepler. Carried all voting Aye.

Board adjourned.

William Beggs COUNTY CLERK Samuel Clarke CHAIRMAN

Apr. 3rd 1922 2 P M

Pursuant to adjournment the Board of County Commissioners met for the transaction of business.

Present Samuel Clarke, Chairman David Buckland and Peter H Kramer

Journal of previous meetings read and approved.

Upon motion of Peter H Kramer, seconded by Samuel Clarke the communications and offers of the Western Motorcycle Co and the Indian Motorcycle Sales Co relative to prices on a new motorcycle was received, filed and the purchasing Agent was instructed to purchase a new Harley-Davidson Motorcycle at the price stated in the Western Motorcycle Co's communication to be used in County Engineer's Department

Apr. 3rd. 1922 2 P M

Upon motion of David Buckland, seconded by Peter H Kramer the communication from the County Engineer relative to the Proebstel Road or the Jefferson Highway was received filed and the County Clerk was instructed to advertise same in the official County paper declaring same a public utility and notify all land owners that the Board of County Commissioners will meet at their office in the Court House of Wyandotte County, Kansas on Monday April 17th. 1922 at 2 P M to hear any and all protests.

Carried all voting Aye

Upon motion of David Buckland, seconded by Peter H Kramer the County Clerk was instructed to advertise in the official County paper declaring the Golden Belt Road West of Bonner Springs, Kansas, a public utility and that a hearing on same may be had at the office of the County Commissioners at the Court House in Wyandotte County, Kansas on April 17th. 1922 at 2 P M. Carried all voting Aye

Upon motion David Buckland, seconded by Peter H Kramer the resolutions of the Cosmopolitan Club and of the Citizens Mass Meeting held at the Chamber of Commerce on March 24th. 1922, relative to the location of the proposed New Court House be received and filed. Carried all voting Aye

Upon motion of David Buckland, seconded by Peter H Kramer the County Counselor is hereby instructed to give the Board of County Commissioners an opinion in writing relative to the legality of the authorized bond issue in case the proposed New Court House was built on a site other than the present site, the County Clerk is hereby instructed to present a copy of the above motion to the County Counselor at once. Carried all voting Aye

Upon motion of David Buckland, seconded by Peter H Kramer, Mrs. Walter Beebe of Rosedale, Kansas was ordered sent to the State Sanitorium for Tuberculosis at Norton, Kansas.

Carried all voting Aye

No further business appearing the Board adjourned.

COUNTY CLERK

CHAIRMAN

*Copy Resolution  
Proebstel Road*

*[Large handwritten signature and scribbles]*

Apr 3rd. 1922 9 A M

Pursuant to adjournment the Board of County Commissioners met for the purpose of allowing claims and accounts for the month of March 1922.

Present Samuel Clarke, Chairman David Buckland and Peter H Kramer

upon motion of David Buckland seconded by Peter H Kramer the communication from A J Hoffman Deputy County Treasurer relative to bills for extra help used in the Treasurers office was ordered received filed and the following bills be allowed as per docket of claims and accounts for the month of March 1922, bills 119, 120, 121, 125 and 126, bills 122, 123 and 124 be disallowed as per docket of claims and accounts for March 1922.

Carried all voting Aye

COUNTY CLERK

No further business appearing the Board adjourned

CHAIRMAN

April 3rd. 1922 12 O'Clock Noon

The following bids for groceries for the County Farm was received and opened.

Bid of U C Smith	\$202.15
" " Gate City Grocery Co	211.70

Upon motion of David Buckland seconded by Peter H Kramer the contract for groceries for the County Farm was ordered awarded to U C Smith for the above sum, the lowest and best bid received.

Carried all voting Aye

The following bids for the reconstruction of the North Approach to the Bonner Bridge were received and opened.

Bid of J O Patterson	\$ 2,205.00
" " A G Reeves	1,580.00
" " Archie Turner	2,095.00
" " H A Kepler	1,435.00
Engineers Estimate	1,600.00

Upon motion of David Buckland, seconded by Peter H Kramer the contract for the reconstruction of the North Approach to the Bonner Bridge was awarded to H A Kepler for the sum \$1,435.00 the lowest and best bid received.

Carried all voting Aye

Upon motion of David Buckland, seconded by Peter H Kramer the County Clerk was instructed to return all checks of bidders on above except the one of H A Kepler. Carried all voting Aye

No further business appearing the Board adjourned.

COUNTY CLERK

CHAIRMAN

April 3rd. 1922 2 P M

Pursuant to adjournment the Board of County Commissioners met for the transaction of business. Present Samuel Clarke, Chairman David Buckland and Peter H Kramer.

Journal of previous meeting read and approved.

Upon motion of Peter H Kramer seconded by Samuel Clarke the communications and offers of the Western Motorcycle Co and the Indian Motorcycle Co was received, filed and the purchasing Agent was instructed to purchase a new Harley-Davidson Motorcycle at the price stated in the Western Motorcycle Co's communication to be used in County Engineer's Department.

Carried all voting Aye

Upon motion of David Buckland seconded by Peter H Kramer the communication from the County Engineer relative to the Proebstel Road or the Jefferson Highway was received, filed and the County Clerk was instructed to advertise same in the official County paper declaring same as a public Utility and notify all land owners that the Board of County Commissioners will meet at their office in the Court House of Wyandotte County Kansas on Monday April 17th. 1922 at 2 P M to hear any and all protests.

Carried all voting Aye

Upon motion of David Buckland seconded by Peter H Kramer the County Clerk was instructed to advertise in the official County paper declaring the Golden Belt Road west of Utility and that a hearing on same may be had at the office of the County Commissioners at the Court House in Wyandotte County, Kansas on April 17th. 1922 at 2 P M

Carried all voting Aye

April 3rd. 2 P M Contd.

Upon motion by David Buckland seconded by Peter H Kramer the resolution of the  
 Commopolitan Club and of the Citizens Mass Meeting held at the Chamber of Commerce  
 on March 24th. 1922, relative to the location of the proposed new Court House be  
 received and filed. Carried all voting Aye

Upon motion of David Buckland, seconded by Peter H Kramer the County Counselor is hereby  
 instructed to give to the Board of County Commissioners an opinion in writing relative  
 to the legality of the authorized bond issue in case the proposed New Court House  
 was built on a site other than the present site, the County Clerk is hereby instructed  
 to present a copy of the above motion to the County Counselor at once.  
 Carried all voting Aye

Upon motion of David Buckland, seconded by Peter H Kramer Mrs. Walter Beebe of Rosedale  
 Kansas was ordered sent to the State Sanatorium for Tuberculosis at Norton, Kansas.  
 Carried all voting Aye.

No further business appearing the Board adjourned.

William Beggs COUNTY CLERK Samuel Clarke CHAIRMAN

April 6th. 1922 2 P M

Pursuant to adjournment taken upon April 3rd. 1922 the Board of County Commissioners met  
 for the transaction of business

Present Samuel Clarke, Chairman David Buckland and Peter H Kramer.  
 Journal of previous meeting read and approved.

A delegation of about forty citizens from the Reidy and Braddish Roads appeared to protest  
 against the feeding of hogs by a Mr J W Thompson at the corner of Reidy and Braddish Roads  
 Mr. Bassler City Dair Inspector reported that he had made an inspection of the water in  
 Creek running through these feeding pens and finds the water is very bad for a long  
 distance and as there are some Dairies who depend upon this creek to water their stock,  
 it is his opinion some steps should be taken to clear said Creek.

Regarding the above protest against feeding hogs on or near Indian Springs Creek resulting  
 in the pollution of the water it is moved by David Buckland, seconded by Peter H Kramer  
 that the County Attorney be instructed to proceed to abate the nuisance.  
 Motion carried all voting Aye.

No further business appearing the Board adjourned.

<sup>#</sup> See attached Resolution.  
William Beggs COUNTY CLERK Samuel Clarke CHAIRMAN

April 10th. 1922 2 P M

Pursuant to adjournment taken upon April 6th. 1922 the Board of County Commissioners met  
 for the transaction of business.

Present Samuel Clarke, Chairman David Buckland and Peter H Kramer.  
 Journal of previous meeting read and approved.

Motion by David Buckland that the petition as of March 16th. 1921 for the vacation of  
 Grandview Place be granted with the exception as per County Surveyor letter under date of  
 April 10th. 1922 further moved that the County Surveyors letter be spread upon the Journal  
 in full.  
 voting Aye. Seconded by Peter H Kramer Carried all

RESOLUTION

Be it resolved by the Board of County Commissioners of Wyandotte County Kansas, that the report of O. K. Williamson, County Engineer, on the sufficiency of the petition for the improvement of the Carlton Road be received approved and placed on file and

Be it further resolved by the Board ~~XX~~ herein that it be the sense of the said Board that it is a public necessity and a public utility, and that it is necessary and proper that the same be improved as petitioned for and

Be it further resolved that a notice be had in the official County paper designating the 17th day of April 1922 at 2 o'clock P. M. as the time and the office of ~~XXXX~~ County Clerk in the Court House in Kansas City, Kansas as the place, at which time and at which place the Board of County Commissioners will meet to hear protests and objections against the improvements of said road as petitioned for

Be it further resolved that the County Clerk be and is hereby instructed to mail to each of the petitioners on said road petition a notice of said meeting and

Be it further resolved that the County Clerk be and is hereby instructed to mail a notice of said meeting to all persons owning property within the benefit district of said road at their last known address and

Be it further resolved that the County Engineer be instructed to take such steps and make such preparations as he may deem fit and proper for the early and successful completion of said highway and

Be it further resolved that the above and foregoing resolution be adopted

I, William Beggs, the duly elected qualified and acting County Clerk of Wyandotte County, Kansas, herewith and herein certify that at a meeting of the Board of County Commissioners of the County of Wyandotte, Kansas held on the 6th. day of April, 1922 the within resolution was duly passed and that there were present at said meeting the following Commissioners

Samuel Clarke

David Buckland

Peter Kramer

Witness my hand and ~~XXXX~~ official seal this 6th day of April, 1922

William Beggs

County Clerk of

Published April 6th. 1922

Wyandotte County, Kansas

*William Beggs*

est  
ads

ing

# See attached Resolution.

*William Beggs* COUNTY CLERK

*Samuel Clarke* CHAIRMAN

April 10th. 1922 2 P M

Pursuant to adjournment taken upon April 6th. 1922 the Board of County Commissioners met for the transaction of business.

Present Samuel Clarke, Chairman David Buckland and Peter H Kramer. Journal of previous meeting read and approved.

Motion by David Buckland that the petition as of March 16th. 1921 for the vacation of Grandview Place be granted with the exception as per County Surveyor letter under date of April 10th. 1922 further moved that the County Surveyors letter be spread upon the Journal in full. voting Aye. Seconded by Peter H Kramer Carried all

Board of Commissioners

April 10, 1922

Gentlemen:- Referring to plat of Grandview Place for which petition for vacation has been received, I recommend as follows: That all of Grandview Place as now of record in the office of Register of deeds be vacated except lots 1 to 6 inclusive and lots 19 to 24 inclusive of block I, and lots 1 to 6 inclusive of Block J, also excepting all that part of Somerset Ave lying adjacent to lots 19 to 24 Block I; and that part of Victoria Ave lying adjacent to lots 1 to 6 block I; also that part of the alley in block I extending from the east line of lot 6 extended, to the west line of said block. Also that part of the alley in block J extending from the east line of lot 6 extended, to the west line of said block, also all of that part of the street on the west side of said addition extending from the north line of block H to the north line of said addition.

Yours very truly,

*P. A. Williamson*  
County Surveyor

Motion by David Buckland that the amended plat of Grandview Place be received and filed and the County Clerk be instructed to correct tax rolls and description amended as per said plat. Seconded by Peter H Kramer. Carried all voting Aye

Motion by David Buckland that the County Clerk be instructed to view the following property in Bolles Addition and if found to be Church property take same off the tax rolls for the year 1922. South fractional part of lot 3 left after six feet street was widened. All of lot 4 all of lot 5, a strip east of lot 5 unplatted that the dimensions of which are nebulous. All of lots 6, 7 and 8 and fractional part of lot 9 left after 6th. Street was opened. Secodded by Peter F Kramer Carried all voting Aye

Motion by David Buckland that the petition for a road in Quindaro Township signed by Jennie Winker et al be received, filed and the Board of County Commissioners act as viewers on the 12th day of May 1922. Secodded by Peter H Kramer Carried all voting Aye

Motion by David Buckland that the approval by State Highway Commission for the improvement of the Golden Belt Road west of Bonner Springs, Kansas be received and filed. Secodded by Peter H Kramer. Carried all voting Aye

No further business appearing the Board adjourned,

*William Beggs* COUNTY CLERK *Samuel Clarke* CHAIRMAN

April 11th. 1922.

Pursuant to adjournment the Board of County Commissioners met for the purpose of cancelling Warrants out of the various funds.

Present Samuel Clarke, Chairman and David Buckland.

General Fund	\$94,675.12
Road	98,310.16
Bridge	11,746.78
Poor	16,271.22

Adjourned 5 P M

*William Beggs* COUNTY CLERK *Samuel Clarke* CHAIRMAN

APRIL 12th. 1922

Pursuant to adjournment the Board of County Commissioners met for the purpose of cancelling warrants out of the various funds as follows:

Present Samuel Clarke, Chairman David Buckland and Peter H Kramer

General Fund	\$89,165.46
Road	65,245.76
Bridge	7,814.19
Poor	5,781.43

All warrants cancelled to date. Adjourned 3 P M

William Bezzo COUNTY CLERK Samuel Clarke CHAIRMAN

April 13th. 1922

Pursuant to adjournment taken the Board of County Commissioners met for the transaction of business.

Present

Journal of previous meeting read and approved.

Motion by David Buckland that the communication and opinion of the County Counselor relative to the location of the supposed New Court House be received and filed. Seconded by Peter H Kramer Carried all voting Aye

Motion by David Buckland that the summons, Atta B Thomas vs the Board of County Commissioners be received and referred to the County Counselor. Seconded by Peter H Kramer. Carried all voting Aye

Motion by David Buckland that the order of the State Tax Commission relative to the 1921 taxes of T L Garrison be received, filed and the County Clerk be instructed to correct the tax rolls as per order of the State Tax Commission. Seconded by Peter H Kramer Carried all voting Aye

Motion by David Buckland that the report of the Clerk of the District Court of unclaimed witness fees turned into the County Treasurer be received and referred to the County Auditor. Seconded by Peter H Kramer Carried all voting Aye

Motion by David Buckland that the communication from the City Clerk relative to cancelling all special tax on lots 50 to 54 Block 92 Wyandotte City, property owned by Douglass Hospital be received and referred to the County Treasurer. Seconded by Peter H Kramer.

Carried all voting Aye

Motion by David Buckland that the communication from the County Engineer relative to the Argentine Holiday Road having sufficient signatures of land owners in the benefit district be received, filed and said road be declared a public utility, further moved that the County Clerk be instructed to advertise in the official County Paper declaring the Argentine-Holiday Road a public utility and the Board of County Commissioners will meet at their office in the Court House on the 4th day of May 1922 to hear any protests or objections. Seconded by Peter H Kramer. Carried all voting Aye. No further business appearing the Board adjourned.

William Bezzo COUNTY CLERK Samuel Clarke CHAIRMAN

APRIL 17th.1922 2 P M

Pursuant to adjournment the Board of County Commissioners met for the transaction of business  
Present Samuel Clarke, Chairman David Buckland and Peter H Kramer.

Journal of previous meeting read and approved.

*See page 258 for resolution relating to Improvement Road 30-11-23.*

Motion by David Eckland, seconded by Peter H Kramer that the Bond and contract of H A Kepler for the construction of the North Approach to the Bonner Bridge be received, filed and approved, the Chairman ordered to sign for the Board. Carried all voting Aye

Motion by David Buckland, seconded Peter H Kramer that the communication from the County Engineer relative to advertising for bids for painting the West Kansas Avenue Bridge be received, filed and the County Clerk be instructed to advertise for bids for painting said Bridge, bids to be opened on May 15th 1922. Carried all voting Aye

Motion by David Buckland, seconded by Peter H Kramer that Mr. Frank Mueller, Roy McDonald and Chas Chas Scheller be appointed appraisers to appraise a strip of land, beginning at a point 203.85 feet east of the West corner of Block E in Welborns First Addition, thence South 277 feet, thence East 25 feet, thence North 277 feet, thence West 25 feet to the beginning Appraisers to meet at the place of appraisement at 10 A M on April 26th.1922.

Carried all voting Aye

No further business appearing the Board adjourned.

*William Reggs* COUNTY CLERK *Samuel Clarke* CHAIRMAN

April 20th.1922 2 P M

Pursuant to adjournment taken upon April 17th.1922 the Board of County Commissioners met for the transaction of business.

Present Samuel Clarke, Chairman, David Buckland and Peter H Kramer.

Journal of previous meeting read and approved.

Motion by Peter H Kramer, seconded by Samuel Clarke that the purchasing Agent be instructed to purchase two new Ford Cars from the Perry Motor Co and one New Ford Car from the Newlin-Warner Motor Co as per their written propositions cars to be used by the Engineering Department in place of three old cars taken over by said firms. Carried all voting Aye

Motion by David Buckland, seconded by Peter H Kramer that the Bond of the People's National Bank in the sum of \$25,000.00 be received and referred to the County Counselor. Carried all voting Aye

Motion by David Buckland, seconded by Peter H Kramer that the communication from the Veterans of Foreign Wars of U S relative to the County paying part of the expenses of marking all soldiers graves in Wyandotte County be received and referred to the County Counselor. Carried all voting Aye.

Motion by David Buckland, seconded by Peter H Kramer that the County Surveyor be instructed to locate the M K Barber or Thorne Road lines from the Santa Fe Railroad Tracts to the Kaw Valley Concrete Road in Shawnee Township, further moved that the County Clerk present copy of this motion to the County Surveyor. Carried all voting Aye



Motion by David Buckland, seconded by Peter H Kramer that the Commissioner of the Poor be instructed to furnish transportation to Montgomery, Mo for Mrs. O C Meason 751 Cheyenne Ave who has been a ward of the County for some time past.

Carried all voting Aye

Motion by David Buckland, seconded by Peter H Kramer that Mrs Pearl Coons, 222 Silver Ave be allowed \$16.00 per month as a monthly allowance upon recommendation of the Commissioner of the Poor.

Carried all voting Aye

Motion by David Buckland, seconded by Peter H Kramer that the resolution of the Board of County Commissioners for the improvement of the Parallel or Fort to Fort Road by the use of State Aid Road Funds of the County and designating a Benefit District for special assessments be adopted and spread upon the Journal in full.

Carried all voting Aye

#### PUBLICATION NOTICE

RESOLUTION OF THE BOARD OF COUNTY COMMISSIONERS OF WYANDOTTE COUNTY, KANSAS, FOR THE IMPROVEMENT OF THE COUNTY ROAD KNOWN AS THE PARALLEL OR FORT-TO-FORT ROAD BY THE USE OF THE COUNTY, AND DESIGNATING A BENEFIT DISTRICT FOR SPECIAL ASSESSMENTS.

Whereas, the road known as the parallel of Fort-to-Fort Road in Wyandotte County, Kansas, is a county road: and

Whereas, it is desired to improve a portion of said Parallel or Fort-to-Fort Road, as hereinafter specifically described, by grading, draining and surfacing the same with Concrete, for a width of eighteen feet, and building all necessary culverts, under the terms and provisions of Chapter 271 of the Laws of Kansas for 1901.

NOW THEREFORE, BE IT RESOLVED, By the Board of County Commissioners of Wyandotte County Kansas, in regular meeting assembled, that the Parallel or Fort-to-Fort Road between the terminal points hereinafter set forth be improved by grading, draining and surfacing the same with Concrete for a width of eighteen feet, and building all necessary culverts, and that said improvement be made by the use of State Aid road funds of the County, and that a benefit district be designated for special assessments.

1. The road to be improved is known and designated as Parallel or Fort-to-Fort Road, and that portion to be improved is described as follows:

Beginning at the Southwest Corner of Section Thirty Three (33), Township Ten (10), and Range Twenty Three (23); thence East one mile to the Southwest corner of Section Thirty Four (34), Township Ten (10) Range Twenty Three (23).

2. The type of improvement shall include grading, draining and surfacing of said road for a width of eighteen feet, with Concrete, and building of all necessary culverts, in accordance with plans, specifications, and estimates to be prepared by O K Williamson, the County Engineer of Wyandotte County, subject to the approval of the State Highway Engineer and the engineers of the Department of Agriculture of the United States in the event Federal Aid is granted thereon.

3. There is hereby designated a benefit district, all the land within which is hereby declared to be benefited by said improvement and shall be assessed for twenty five per cent of the cost of such improvement, after deducting Federal Aid, State Aid, and donations; said benefit district lying within three and one-half miles on either side of said road, and being particularly described as follows:

Beginning at the southwest corner of Section Thirty-three (33), Township Ten (10) and Range Twenty-Three (23); thence north one mile, thence east one mile; thence south one and one-half Miles, more or less; thence west one mile; thence north one-half mile, more or less, to beginning; and including therein the following described lots, tracts, pieces and parcels of land, to-wit: All of Section Thirty-three (33), Township (10) Range Twenty-three (23); the northwest quarter of Section Three (3), Township Eleven, (11), Range Twenty-Three (23), lying west of the prolongation of the east line of Section Thirty-three (33), Township Ten (10), and Range Twenty-three (23); also the northeast quarter of Section Four (4), Township Eleven (11), and Range Twenty-three (23); also that portion of the northwest quarter of Section Four (4), Township Eleven (11), Range Twenty-three (23), lying east of the prolongation of the west line of Section Thirty-three (33), Township (10), and Range Twenty-three (23), but not including any lands within the limits incorporate cities.

4. The number of annual assessments to be levied against said lots and tracts of land within the benefit district shall be fifteen (15);

5. It is hereby found and determined by the Board of County Commissioners of Wyandotte County that the improvements hereby contemplated and described will fill a gap existing between the ends of two permanently improved highways, and will fill a gap between a permanently improved street in a city within in said county. It is likewise found and

determined by the Board of County Commissioners of Wyandotte County, Kansas, that said road is a legally established County Road.

6. It is further resolved and hereby ordered that said improvements be made in the manner above stated, and under the terms and provisions of Chapter 217 of the Laws of Kansas for 1921, and that said improvements be made under the direction of the County Engineer of Wyandotte County, Kansas. That the County Engineer shall forthwith cause an accurate survey to be made of said road together with plans and specifications for the improvement herein ordered, with a profile thereof, and an estimate of the cost of such improvement, and cause the same to be submitted for approval to the State Highway Engineer, and after the approval thereof to be filed with the County Clerk of Wyandotte County, Kansas.

7. It is further resolved and ordered that a copy of this resolution be published in the official county paper, for three consecutive weeks.

All persons and particularly all legal resident land owners, owning land within the benefit district above described, will take notice that said improvement will be made, unless a protest signed by the legal resident land owners of fifty-one per cent of the land in such district shall be filed with the County Clerk within thirty days after the first publication of this resolution.

Be it further resolved that this resolution be entered upon the Journal.

BOARD OF COUNTY COMMISSIONERS  
OF WYANDOTTE COUNTY, KANSAS.

Samuel Clarke, Chairman.  
DAVID BUCKLAND, COMMISSIONER.  
PETER H. KRAMER, COMMISSIONER

Motion by David Buckland, seconded by Peter H Kramer that the resolution of the Board of County Commissioners for the improvement of the Golden Belt Road by the use of State Aid Road Funds of the County and designating a Benefit District for special improvements be adopted and spread upon the Journal in full. Carried. All voting Aye.

STATE OF KANSAS )  
COUNTY OF WYANDOTTE, ) SS.

I hereby certify that the above resolution was adopted by the Board of County Commissioners of Wyandotte County, Kansas, in regular session, on Thursday, the 20th. day of April, 1922.

IN WITNESS WHEREOF, I have hereunto set my hand and affixed the seal of said County, this 20th. day of April, 1922.

WILLIAM BEGGS,  
COUNTY CLERK.

(SEE PAGE 217)

( First published April 28th. 1922 )

Motion by David Buckland, seconded by Peter H Kramer that the resolution of the Board of County Commissioners for the improvement of the Golden Belt Road by the use of State Aid Road Funds of the County and designating a Benefit District for special assessments be adopted and spread

PUBLICATION NOTICE.

RESOLUTION OF THE BOARD OF COUNTY COMMISSIONERS OF WYANDOTTE COUNTY, KANSAS, FOR THE IMPROVEMENT OF THE COUNTY ROAD KNOWN AS THE GOLDEN BELT ROAD BY THE USE OF THE STATE AID ROAD FUNDS OF THE COUNTY AND DESIGNATING A BENEFIT DISTRICT FOR SPECIAL ASSESSMENTS.

WHEREAS, the road known as the Golden Belt Road is in Wyandotte County, Kansas, and is a County road; and,

WHEREAS, it is desired to improve a portion of the Golden Belt Road as hereinafter specifically described, by grading, draining, and surfacing the same with Rock Asphalt, Brick, or Concrete for a width of eighteen feet, and building all necessary culverts, under the terms and provisions of Chapter 217 of the Laws of Kansas for 1921.

NOW THEREFORE BE IT RESOLVED BY the Board of County Commissioners of Wyandotte County, Kansas, in regular meeting the terminal points hereinafter set forth be improved by grading, draining and surfacing the same with Rock Asphalt, Brick or Concrete for a width of eighteen feet, and building all necessary culverts, and that said improvements be made by the use of the State aid road funds of the County, and that a benefit district be designated for special assessments. 1. The road to be improved is known and designated as the Golden Belt Road, and that portion to be improved is described as follows:

Beginning at the intersection of said road with the Wyandotte-Delaware Reserve Line at the West Boundary of the town of Muncie and extending westerly as said road is now laid out and traveled to the eastern city limits of the city of Edwardsville (an incorporated city of the third class); Also commencing at the western city limits of the City of Edwardsville and extending easterly along said road as now laid out and traveled to the eastern boundary of the

incorporated city of Bonner Springs, said road running through Sections Twenty-one (21), Twenty-nine (29), and Thirty (30), in Township Eleven (11), Range Twenty-four (24), and Sections Twenty-five (25), Twenty-six (26), Twenty-seven (27), Twenty-eight (28), Twenty-nine (29), in Township Eleven (11), Range Twenty-three (23), in Wyandotte County, Kansas.

2. The type of improvement shall include grading, draining, and surfacing of said road for a width of eighteen feet with Rock Asphalt, Brick or Concrete and the building of all necessary culverts, in accordance with plans, specifications, and estimates to be prepared by O K Williamson, the County Engineer of Wyandotte County, subject to the approval of the State Highway Engineer and the Engineers of the Department of Agriculture of the United States in the event Federal aid is granted thereon.

3. There is hereby designated a benefit district, all the land within which is hereby declared to be benefited by said improvement and shall be assessed for twenty-five per cent of the cost of such improvement, after deducting Federal Aid, State Aid, and donations; said benefit district lying within three and one-half miles on either side of said road, and being particularly described as follows:

Beginning at the intersection of the Wyandotte-Delaware Reserve Line with the left or northerly bank of the Kansas River; thence up and along said northerly bank of the Kansas River with the meanders thereof to the easterly limits of the City of Bonner Springs; thence northerly along the eastern limits of said city to the northwest corner of the east one-half of the southeast quarter of Section Twenty-nine (29), Township Eleven (11), Range Twenty-three (23); thence north one-half mile; thence east one-fourth mile to the southwest corner of section Twenty-one (21), Township Eleven (11), Range Twenty-three (23), thence north one and one-half miles to the northwest corner of the southwest quarter of Section Sixteen (16), Township Eleven (11), Range Twenty-three (23); thence east six and three-quarters miles more or less to the Wyandotte-Delaware Reserve Line in Section Sixteen (16), Township Eleven (11), Range Twenty-four (24); thence south one and one-half quarter miles more or less to point of beginning; and including therein the following described lots, tracts, pieces, and parcels of land to-wit: All of fractional Section Twenty-one (21), Township Eleven (11), Range Twenty-four (24), lying west of the Wyandotte-Delaware Reserve Line; all of fractional Sections Twenty-nine (29) and Thirty-one (31), Township Eleven (11), Range Twenty-four (24); all of Sections Nineteen (19), Twenty (20), and Thirty (30), Township Eleven (11), Range Twenty-four (24); the south one-half of Sections Seventeen (17) and Eighteen (18), Township Eleven (11), Range Twenty-four (24), and that portion of the south one-half of Section Sixteen (16), Township Eleven (11), Range Twenty-four (24), lying west of the Wyandotte-Delaware Reserve Line; all of the northwest fractional one-quarter of Section Thirty-two (32), Township Eleven (11), Range Twenty-four (24), lying north of the Kansas River; all of fractional sections Twenty-six (26), Twenty-seven (27), Twenty-eight (28), and Thirty-five (35), and Thirty-six (36), Township Eleven (11), Range Twenty-three (23); all of the east one-half of the east one-half of fractional Section Twenty-nine (29), Township Eleven (11), Range Twenty-three (23), lying outside of the City of Bonner Springs; all of Sections Twenty-one (21), Twenty-two (22), Twenty-three (23), Twenty-four (24), Twenty-five (25), in Township Eleven (11), Range Twenty-three (23); all of the north one-half of Sections Thirteen (13), Fourteen (14), Fifteen (15), and Sixteen (16), Township Eleven (11), Range Twenty-three (23), excepting, however, all lots and tracts of land within the limits of the incorporated City of Edwardsville.

4. The number of annual assessments to be levied against said lots and tracts of land within the benefit district shall be fifteen (15).

5. It is hereby found and determined by the Board of County Commissioners of Wyandotte County, that the improvements hereby contemplated and described will fill a gap between a permanently improved highway and a permanently improved street in a city within said County. Said Golden Belt Highway is now permanently improved from the western limits of the City of Kansas City, Kansas, to the eastern terminal of the road hereby designated to be improved, and the western terminal of said road connects with a permanently improved street in the City of Bonner Springs in said County. It is likewise found and determined by the Board of County Commissioners of Wyandotte County, Kansas, that said road is a legally estimated County road.

6. It is further resolved and hereby ordered that said improvements be made in the manner above stated, and under the terms and provisions of Chapter 217 of the Laws of Kansas for 1921, and that said improvements be made under the direction of the County Engineer of Wyandotte County, Kansas. That the County Engineer shall forthwith cause an accurate survey to be made of said road together with plans and specifications for the improvements herein ordered, and an estimate of the cost of such improvement, and cause the same to be submitted for approval of the State Highway Engineer, and after the approval thereof to be filed with the County Clerk of Wyandotte County, Kansas.

7. It is further resolved and ordered that a copy of this resolution be published in the official county paper, for three consecutive weeks.

All persons and particularly all legal resident land owners, owning land within the benefit district above described, will take notice that said improvement will be made unless a protest signed by the legal resident land owners of fifty per cent of the land in such district shall be filed with the County Clerk within thirty days after the first publication of such resolution.

Be it further resolved that the resolution be entered upon the Journal.

BOARD OF COUNTY COMMISSIONERS OF WYANDOTTE COUNTY, KANSAS.  
SAMUEL CLARKE, CHAIRMAN  
DAVID BUCKLAND, COMMISSIONER  
PETER H. KRAMER, COMMISSIONER

STATE OF KANSAS )  
 COUNTY OF WYANDOTTE, ) ss.

I hereby certify that the above resolution was adopted by the Board of County Commissioners of Wyandotte County, Kansas, in regular session, on Thursday, the 20th day of July, 1922.

In witness whereof I have hereunto set my hand and affixed the seal of said County, this 20th day of July, 1922.

William Beggs,  
 County Clerk

( First published July 21, 1922. )

Motion by David Buckland, seconded by Peter H Kramer that resolution relative to the issue of bonds for the improvements of the Daniel Joyce Road be received and spread upon the Journal at length.  
 Carried all voting Aye.

BOND RESOLUTION

BE IT KNOWN, that the Board of County Commissioners of Wyandotte County, met in regular session at the Court House this 20th day of April, 1922; present Samuel Clarke, Chairman, David Buckland, Commissioner and Peter Kramer, Commissioner, a full membership of the Board and William Beggs, County Clerk. The following resolution was offered with relation to the issue of bonds for the improvement of the Daniel Joyce Road and on motion of Buckland, Commissioner, seconded Kramer, Commissioner, and carried by the unanimous vote of the Board, all commissioners voting "Aye", and adopted and ordered spread at length upon the Journal:

WHEREAS, there was filed with the Board of County Commissioners of Wyandotte County, Kansas, on the 19th day of June, 1919, a petition for the permanent improvement for a certain public road in Wyandotte County, Kansas, known as the "Daniel Joyce Road", the terminal points and other special fixed locations of said road being particularly described as follows in said petition, and as well, there was designated therein the lines within the proposed benefit district, the type of permanent improvement and the width of roadway desired, and the number of annual assessments to be levied upon the land in said benefit district in payment of such improvement, the number of such annual assessments being twenty; and

WHEREAS, said petition was signed by more than 51% of the resident land owners owning at least 35% of the land within such benefit district, and also by more than 35% of the resident land owners owning 51% of the land within said benefit district; and

WHEREAS, said road is a regularly laid-out road in Wyandotte County, Kansas; and

WHEREAS, the Board of County Commissioners thereafter found and declared said improvements to be a public utility and caused an accurate survey to be made of such road by the County Engineer of Wyandotte County, Kansas, and a careful estimate of the cost of such improvement under oath, with plans, profile and specifications thereof, together with a map showing the several tracts of land within said benefit district, and after being approved by the State Highway Engineer of Kansas, caused the same to be filed in the office of the County Clerk of Wyandotte County, Kansas; and

WHEREAS, said petition described a road legally established and laid out, but for the making of the improvements thereon additional right-of-way was necessary and additional land was necessary for the purpose of re-locating said road and of eliminating sharp turns and other dangerous places, and the Board of County Commissioners have caused all necessary proceedings to be taken therefor and have acquired such additional land and have re-located a portion of said road and eliminated all dangerous places and sharp turns thereon, and have in all respects, complied with Section 3 of Chapter 246 of the Laws of Kansas of 1919 in respect to the making of changes in such road and the acquisition of additional land therefor and the allowance of claims for damages in respect thereto; and

WHEREAS, the estimate of the cost of the improvement of said Daniel Joyce Road from Leavenworth Road from Leavenworth Road in Wyandotte County to a point one mile north thereof, as described in said petition, shows the total approximate cost to be \$45,013.22; and

WHEREAS, on the 8th day of November, 1920, there was duly let to the Davidson Construction Company of Kansas City, Missouri, a contract for the earth work, culverts and pavement with water bound macadam of said Daniel Joyce Road, in accordance with its bid therefor, pursuant to an advertisement for bids thereon in accordance with the plans and specifications according to law and a contract duly made and entered into with said the Davidson Construction Company for the doing of said work, in which bid and by the terms of said contract, it is provided that payment therefor shall be made in bonds at par in lieu of cash; and

WHEREAS, prior to the completion of said improvements, there was issued and delivered to said contractor on account of the total cost price thereof, bonds of the County to the amount of Twenty Thousand Dollars (\$20,000.00); and

WHEREAS, said improvement has been completed and the final estimates thereon have been prepared by the County Engineer and filed with the County Clerk, showing the total cost price of said improvement to be less than the estimated price, and to be the sum of Forty-Four Thousand Seven Hundred Eighty-four Dollars Ninety Cents (\$44,784.90), of which there is unpaid, the sum of Fourteen Thousand Seven Hundred and Eighty-four Dollars Ninety Cents (\$14,784.90), being the total actual cost of said improvement, after deducting the amount of bonds issued prior to the completion thereof, and

WHEREAS, there were no donations, no subscriptions, no State and no Federal Aid to be deducted from the total amount of bonds to be issued by the County; and

WHEREAS, the apportionments to be charged against the taxable property in the county and townships and the amount assessed against the several tracts of land within the benefit districts have been ascertained, and said road has finally been accepted by the Board of County Commissioners and the contractor is entitled to be paid the balance of the cost of said improvement, and to receive bonds of the county therefor to the amount of Fourteen Thousand Seven Hundred Eighty-four Dollars Ninety Cents (\$14,784.90).

NOW THEREFORE, BE IT RESOLVED BY THE BOARD OF COUNTY COMMISSIONERS OF WYANDOTTE COUNTY, KANSAS:

SECTION 1: That under and by virtue of the provisions of Chapter 265 of the Laws of Kansas of 1917, as amended, Wyandotte County, in the State of Kansas, shall issue its negotiable coupon special improvement bonds in payment of the work done and material furnished in the improvement of the Daniel Joyce Road from the intersection of the Leavenworth Road and said Daniel Joyce Road to a point directly north therefrom one mile to the common meeting point of Sections 23, 24, 25 and 26, all in Quindaro Township, Wyandotte County, Kansas.

SECTION 2: That the total aggregate amount for which said bonds shall be so issued prior to the completion of said improvement, be fixed at the sum of \$14,784.90.

SECTION 3: Said bonds shall be known and denominated as "Wyandotte County Special Improvement Bonds, Series "Daniel Joyce Road, "Final" .

SECTION 4. Said bonds shall be numbered consecutively from one to twenty-nine, both inclusive, and shall be denominations of \$500.00 each with the exception of Bond No. 1, which shall be for the sum of \$784.90 and shall bear interest at the rate of five per cent per annum, payable semi-annually on the first days of January and July in each year, the interest thereon to be evidenced by interest coupons attached thereto.

SECTION 5. Said bonds shall bear date the 1st day of May, 1922 and shall become due and payable as follows:

<u>BONDS NO.</u>	<u>AMOUNT</u>	<u>DUE</u>
1,	\$784.90	January 1, 1923
2	500.00	January 1, 1924
3	500.00	January 1, 1925
4	500.00	January 1, 1926
5	500.00	January 1, 1927
6	500.00	January 1, 1928
7	500.00	January 1, 1929
8	500.00	January 1, 1930
9	500.00	January 1, 1931
10 & 11	1000.00	January 1, 1932
12 & 13	1000.00	January 1, 1933
14 & 15	1000.00	January 1, 1934
16 & 17	1000.00	January 1, 1935
18 & 19	1000.00	January 1, 1936
20 & 21	1000.00	January 1, 1937
22 & 23	1000.00	January 1, 1938
24 & 25	1000.00	January 1, 1939
26 & 27	1000.00	January 1, 1940
28 & 29	1000.00	January 1, 1941
	<u>14784.90</u>	

SECTION 6. Said bonds and the interest thereon shall be payable at the office of the Treasurer of the State of Kansas in the City of Topeka, Kansas.

SECTION 7. Each bond shall bear on its face the amount thereof, the rate of interest it bears, the number of such bond, the date of issue, when and where payable, for what purpose issued and shall be made payable to bearer and each bond, together with the coupons thereto attached, shall be signed by the chairman of the Board of County Commissioners of Wyandotte County, Kansas, and attested by the Clerk of said County, and each bond shall have the impression of the seal of the county thereon; provided, however, that the signatures on the coupons may be by printed facsimile.

UNITED STATES OF AMERICA  
THE STATE OF KANSAS, COUNTY OF WYANDOTTE,

No. \_\_\_\_\_

\$500.00

Series- "Daniel Joyce Road - Final "

KNOW ALL MEN BY THESE PRESENTS: That the County of Wyandotte in the State of Kansas acknowledges itself to owe, and for value received hereby promises to pay to the bearer, the principal sum of Five Hundred Dollars (\$500.00), in lawful money of the United States of America, at the office of the Treasurer of the State of Kansas, in the City of Topeka, in said State, on the First day of January, 1923, together with interest on said sum from the date hereof until paid, at the rate of five (5) per cent per annum, payable semi-annually on the First days of January and July in each year, upon presentation and surrender of the interest coupons hereto attached, as such coupons severally become due.

And for the prompt payment of the principal of this bond, with interest as aforesaid, as said payments respectively mature, the full faith, credit, revenue and resources of said county are hereby irrevocably pledged.

This bond is one of a series of twenty-nine (29) bonds of like tenor, except as to the denomination of Bond Number One, which is for \$784.90, and except as to dates of maturity and numbers, issued by the County of Wyandotte in the State of Kansas, for the purpose of paying the final balance of the cost of the improvements of the Daniel Joyce Road, in Wyandotte County, Kansas, under and in accordance with a resolution duly passed by the Board of County Commissioners of Wyandotte County, Kansas at a regular meeting of said Board on the 20th. day of April, A. D. 1922, and is in all respects, issued in full compliance with the provisions of the laws of the State of Kansas.

And it is hereby certified and recited that all the acts, conditions, proceedings and things required by the laws of the State of Kansas to be done and performed precedent to and in the issuance of this bond have properly been done, happened and performed in the manner required by law and in regular and due time; that the indebtedness to pay which this bond is issued was at the time was incurred and at the time of the issuance of this bond, a valid and subsisting indebtedness of said County, and that the total indebtedness of such County, including this bond, does not exceed any constitutional or statutory limitations.

IN TESTIMONY WHEREOF, the County of Wyandotte, in the State of Kansas, has caused this bond to be signed by the Chairman of the Board of County Commissioners and to be attached by the Clerk of the County under the seal of the county, and the interest coupons hereto attached to be signed by the Chairman of the Board of County Commissioners and attested by the Clerk of the County, in printed facsimile, this first day of May, A.D. 1922.

*Samuel Clarke*  
CHAIRMAN OF THE BOARD OF COUNTY COMMISSIONERS  
OF WYANDOTTE COUNTY, KANSAS.

ATTEST:

*William B. Beyer*  
COUNTY CLERK OF WYANDOTTE COUNTY, KANSAS.

( FORM OF INTEREST COUPON )

No. \_\_\_\_\_

SERIES-

" Daniel Joyce Road- Final "

\$12.50

On the first day of January- July, 19\_\_\_\_, the County of Wyandotte, in the State of Kansas promises to pay to the bearer, the sum of Twelve and 50/100 Dollars (\$12.50) in lawful money of the United States of America, at the office of the Treasurer of the State of Kansas in the City of Topeka, in said State, in payment of six months' interest due on that date, being one semi-annual installment of interest on its Special Improvement Bond, Series Daniel Joyce Road- Final, dated May, 1, 1922

CHAIRMAN OF THE BOARD OF COUNTY COMMISSIONERS OF WYANDOTTE COUNTY, KANSAS.

ATTEST:

County Clerk of Wyandotte  
County, Kansas.

( Note of the Printer )

( The coupons will be in the above form and for the above amount with the exception of coupon No. 1 on each bond, which should be for two months interest, instead of six months and for \$4.17 instead of \$12.50, and except in relation to Bond No. 1, the first coupon of Bond No. 1 should be for two months interest instead of six and should be \$6.55 and every other coupon should be for \$9.63.

( FORM OF COUNTY CLERK'S CERTIFICATE )

State of Kansas )  
                          )SS  
County of Wyandotte )

I, William Beggs, County Clerk of said county, hereby certify that the Bond has been legally and regularly issued; that the signatures are genuine and that the same has been registered in my office according to law.

IN WITNESS WHEREOF, I have hereunto set my hand and affixed the seal of Wyandotte County at my office in Kansas City, Kansas, this First day of May A.D. 1922.

*William Beggs*  
COUNTY CLERK OF WYANDOTTE COUNTY, KANSAS.

(FORM OF CERTIFICATE FOR AUDITOR OF STATE )

OFFICE OF THE AUDITOR OF THE STATE OF KANSAS.

I, N.A. Turner, Auditor of the State of Kansas, hereby certify that the within bond has been duly registered in my office according to law and that the signatures thereto are genuine.

IN TESTIMONY WHEREOF, I have hereunto set my hand and the seal of my office, in the City of Topeka, State of Kansas, this \_\_\_\_\_ day of \_\_\_\_\_, A.D.

19\_\_\_\_\_.

\_\_\_\_\_  
AUDITOR OF THE STATE  
OF KANSAS.

Section 9. That said bonds shall be signed by the Chairman of the Board of County Commissioners and attached by the Clerk of the County under the seal of the County, and all interest coupons thereto attached shall be signed by the Chairman of the Board of County Commissioners, and attested by the County Clerk in printed facsimile, and when so executed said bonds shall be registered by the county Clerk of Wyandotte County, Kansas, after which they shall be presented to the Auditor of the State of Kansas for registry by him.

Section 10. The County Clerk of Wyandotte County shall register the bonds herein authorized to be issued in a book, to be kept for that purpose, which registry shall show the date, number, amount of each bond, to whom issued, for what purpose, when and where payable, when said coupons or bonds shall be paid; and when said coupons or bonds are paid, that fact shall be noted on the register and the bonds or coupons so paid shall then and there be destroyed in the presence of the Board of County Commissioners.

Section 11. That the Board of County Commissioners by its Chairman, and the Clerk of said County are hereby authorized and directed to procure the registry of such bonds by the Auditor of the State of Kansas, in accordance with the law, and after said bonds are registered in the office of the Auditor of State they shall be sold at not less than part in the manner provided by law, but none of the proceeds derived from the sale of said bonds shall be appropriated or used or spent for any purpose other than to pay for the improvement of the said road, as hereinbefore specified; namely, the final balance of the cost of the improvement of the Daniel Joyce Road, as hereinbefore specified, and said improvement instead of being sold and the proceeds used in

payment thereof.

Section 12. The full faith and credit of Wyandotte County, Kansas, shall be and it is hereby irrevocably pledged for the full payment of said bonds and interest thereon, and for the purpose of paying the interest on said bonds and for the purpose of paying the principal and interest thereon, when the principal becomes due, the Board of County Commissioners of Wyandotte County, Kansas, shall annually levy upon all the taxable property of the county and of the townships in proper proportions, a tax sufficient to pay said interest and to pay said principal as said bonds become due.

IN WITNESS WHEREOF, the undersigned, constituting the Board of County Commissioners of Wyandotte County, in the State of Kansas, hereby attach their signatures this 20th. day of April 1922, at Kansas City, the seat of Wyandotte County, in the State of Kansas.

Samuel Clarke

Chairman of the Board of County Commissioners of Wyandotte County, Kansas.

\_\_\_\_\_  
COMMISSIONER

\_\_\_\_\_  
COMMISSIONER

ARREST:

William Reggs  
COUNTY CLERK OF WYANDOTTE  
COUNTY, KANSAS.

No further business appearing the Board adjourned. *that resolution relative to C. P. is*

William Reggs COUNTY CLERK Samuel Clarke CHAIRMAN

April 24th. 1922 2 P M

Pursuant to adjournment taken upon April 20th. the Board of County Commissioners met for the transaction of business.

Present Samuel Clarke, Chairman David Buckland and Peter H Kramer  
Journal of previous meeting read and approved.

Motion by David Buckland seconded by Peter H Kramer that the monthly report of Commissioners of the Poor be received and filed. Carried all voting Aye.

Motion by Peter H Kramer, seconded by Samuel Clarke that the road petition of G T Hecke for a private road in Prairie Township be received and filed. Carried all voting Aye

Motion by Peter H Kramer seconded by Samuel Clarke that the summons #17239 Marie Brian vs the Board of County Commissioners be received and referred to the County Counselor.

Carried all voting Aye.

Motion by Peter H Kramer seconded by Samuel Clarke that summons #18094 C D Sharp et al Vs S F Mather et al suit to quiet title be received and referred to the County Counselor.

Carried all voting Aye.

Motion by David Buckland seconded by Peter H Kramer that the communication from the County Engineer relative to the State Highway Commission Approving the plans Federal Aid Project #102 be received filed and the County Clerk be instructed to advertise for bids on same to be opened May 29th. 1922, 11 O'Clock

Carried all voting Aye.

Motion by David Buckland, seconded Peter H Kramer that the communication from the County Engineer relative to the construction of a culvert to replace the Jacks or Gabel Bridge on the Reidy Road be received, filed and the County Clerk be instructed to advertise for bids for the construction of culvert at said point to be opened May 18th. 1922, 12 O'Clock Noon. Plans and specifications to be on file in the office of the County Clerk. Carried all voting Aye.



April 24th 2 P M 1922 Contd

Motion by Peter H Kramer, seconded by Samuel Clarke that the purchasing Agent be instructed to purchase a comptometer Machine to be used by the County Treasurer and the County Clerk. Carried all voting Aye

Motion by David Buckland, seconded by Peter H Kramer that the communication from Malcolm M Gray, secretary State Board of Administration relative to a Goldie Howard an inmate of the Girls Industrial School at Beloit, Kansas who is a ward of Wyandotte County suffering from Tuberculosis be received and filed and the County Clerk be instructed to order the State Board to transfer said Goldie Howard from Beloit to the State Sanatorium at Norton, Kansas at the expense of Wyandotte County, Kansas. Carried all voting Aye

Motion by David Buckland, seconded by Peter H Kramer that the communication from the County Engineer and the County Superintendent of Roads relative to purchasing a new ten ton road roller, oil burner, to replace the one now in use be instructed to advertise for bids for one ten ton Road Roller Oil burner, said bids to be opened on May 18th, 1922. 12 O'clock Noon, all bids to be submitted on the basis of acceptance of Old Roller as part payment for new roller specifications to be on file in the office of the County Clerk,

Carried all voting Aye.

No further business appearing the Board adjourned.

William Bege County Clerk      Samuel Clarke CHAIRMAN

April 25th. 1922.

Kansas City, Kansas.

April 25th. 1922.

The Board of County Commissioners of Leavenworth and Wyandotte Counties, Kansas, met in joint session at the office of the County Commissioners of Wyandotte County, Kansas, at 11 A M for the purpose of opening bids on Section A, Proj. 52 Ft to Ft Highway.

Present: Sam'l Clarke, Peter H Kramer, David Buckland, Commissioners of Wyandotte County, H C Short, Geo Roe, Ernest Eberth, Commissioners of Leavenworth County, Kansas, together with the County Counselor of Wyandotte County; the County Engineers of Leavenworth and Wyandotte Counties and M W Watson, State Highway Engineer.

Samuel Clarke acted as Chairman and J E Voorhees, Clerk of Joint meeting. As the hour of 11 A M had arrived a motion of Commissioner Buckland, seconded by Commissioner Roe, all bids were closed and those on file were ordered opened.

The bidders and their bids are as follows:

Bidders	Bid	Certified Check
James Stanton & Son	\$84,844.74	\$5000.00
J O Patterson	89,574.75	4500.00
W A Ross	88,490.73	5000.00
Rand Construction Co	93,236.25	4500.00

The Bids were referred to the County Engineers.  
The report of the Engineers is as follows:  
Joint Boards of Commissioners  
of Leavenworth and Wyandotte Counties.  
Gentlemen:

In the matter of bids for payment for Sec. A. Project 52 referred to us beg to advise that the bid of Jas Stanton & Son of Leavenworth, Kansas, in the sum of \$84,844.74 is the lowest and best bid.

As this bid is under the engineer's estimate we recommend that the contract be awarded to Jas Stanton & Son at their bid price of \$84,844.74.

Very truly,

L C Clark Co. Engineer Leavenworth, County,  
O K Williamson Co. Engineer Wyandotte County.

Motion by Commissioner Buckland, seconded by Commissioner Roe the Communication of the County Engineers was read and placed on file.

Motion by Commissioner Buckland with a second by Commissioner Roe, James Stanton & Son was awarded the contract for the construction of Sec. A. Proj 52 Fort to Fort Highway at their bid price of \$84,844.74. There being no objection it was so ordered by the Chairman, Samuel Clarke.

Motion by Commissioner Buckland, seconded by Commissioner Eberth, all bidders checks were ordered returned except checks of the three lowest bidders.

Motion of Commissioner Buckland seconded by Commissioner Eberth the Joint meeting was adjourned until 3 P M  
No objections it was so ordered.

Afternoon Session 3 P M

All members present as at morning Session.

Motion by Commissioner Eberth with a second by Commissioner Buckland, the Chairman of the Joint Session, Samuel Clarke was authorized to enter into and sign the contract between James Stanton & Son and Leavenworth and Wyandotte Counties, Kansas, in the matter of the construction of Sec. A Proj. 52 Fort to Fort Highway. There being no objection it was so ordered.

A Motion by Commissioner Buckland, seconded by Commissioner Roe, Co Engineer, O. K. Williamson of Wyandotte County was instructed to make application for Federal Aid on the Piper Creek Bridge, (Section D).

Motion by Commissioner Buckland, seconded by Commissioner Roe, the Joint meeting adjourned until otherwise called by the Chairman.

Attest:

J E Voorhees

Co. Clerk, Leavenworth County, Kansas.

No further business appearing the Board adjourned.

William Rogers COUNTY CLERK Samuel Clarke CHAIRMAN

April 27th. 1922 2 P M

Pursuant to adjournment taken upon April 24th. 1922 the Board of County Commissioners met for the transaction of business.

Present Samuel Clarke, Chairman, David Buckland and Peter H Kramer.

Journal of previous meeting read and approved.

Motion by David Buckland, seconded Peter H Kramer that the petition signed by Roy McDonald and others requesting the Board to change the name of Six Mile voting precinct to Welborn precinct be received, filed and said request be granted. Carried all voting Aye

Motion by David Buckland, seconded by Peter H Kramer that the appraisers report on strip of lands in Block E Welborns First Addition be received, filed and confirmed and the County Clerk be instructed to issue deed to Mr. Arthur P James upon the payment of Fifty Dollars, the appraised value, also the Chairman instructed to sign said deed for the County. All requests and copy of said deed be spread upon the Journal in full. Carried all voting Aye.

FROM	)	
Wyandotte County, Kansas	)	STATE OF KANSAS, WYANDOTTE COUNTY, ss.
To	)	Received for record on the ___ day of ___ A. D. 1922
Arthur P James	)	at 3.53 O'clock P.M .
		#214195
		By Kate Grindrod
		U G Gates,
		Register of Deeds

QUIT-CLAIM DEED.

This Indenture, made the 27th. day of April in the year of our Lord One Thousand Nine Hundred and Twenty Two, between \_\_\_\_\_ Wyandotte County, Kansas by the Board of County

Commissioners of the County of Wyandotte and State of Kansas, of the first part, and Arthur F Jones of the County of Wyandotte and State of Kansas, of the second part:

WITNESSETH, that the said party of the first part, for and in consideration of the sum of Fifty and No/100 (\$50.00) Dollars, to it duly paid, the receipt whereof is hereby acknowledged, has sold, and by the presents assignment, bargain, sell, release, and forever quit claim into the said party of second party, his heirs and assigns, forever, all of the following described tract, piece, and parcel of land situated in the County of Wyandotte and State of Kansas to-wit:

Beginning at a point 203.85 feet East of the Northwest corner of Block "E" in Welborns First Addition; thence south 277 feet; thence east 25 feet; thence North 277 feet, thence West 25 feet to the beginning.

Being the same strip of ground conveyed to Wyandotte County, Kansas, by Richard G Welborn by deed dated Jan. 31st. 1918, and recorded in the office of the Register of Deeds for Wyandotte County, Kansas, in Book 563 at page 260 together with all and singular hereditaments and appurtenances there unto belonging or in anywise appertaining.

To Have and to Hold the said granted premises unto the said party of the second part, his heirs and assigns, forever.

IN WITNESS WHEREOF, the said party of the first part has caused this deed to be signed on its behalf by its Chairman, duly authorized so to do, and to be attested by its Clerk with its common seal affixed hereto the day and year first above written.

(SEAL)

ATTEST.

(SEAL)

William Beggs County Clerk

Samuel Clarke Chairman of the Board  
of County Commissioners of Wyandotte  
County, Kansas.

STATE OF KANSAS, COUNTY OF WYANDOTTE, ss.

BE IT REMEMBERED, That on this 27th. day of April, A.D. 1922, before me the undersigned, a Notary Public with in and for said County and State, came Samuel Clarke, Chairman of the Board of County Commissioners of Wyandotte County, Kansas, who is personally known to me to be the same person who executed the above and foregoing instrument of writing, and duly acknowledged the execution thereof as such Chairman and acknowledged the same to be the act and deed of the said Board of County Commissioners.

IN TESTIMONY WHEREOF, I have hereunto subscribed my name and affixed my official Seal, on the day and year last above written.

( N P )  
( SEAL )

Geo E Mueller

Notary Public.

My Commission expires Jan. 2nd. 1926.

Approved by J H Brady County Counselor.

Motion by David Buckland, seconded by Peter H Kramer that the communication from the County Engineer relative to slides in the Muncie Blvd Road being impassable be received, filed and the Superintendent of Roads be instructed to barricade and place notices "Road Closed" at each end of said road.

Carried all votin Aye.

No further business appearing the Board adjourned.

*William Beggs*

COUNTY CLERK

*Samuel Clarke* CHAIRMAN

May 1st. 1922 9 A M

Putsuant to adjournment taken the Board of County Commissioners met for the purpose of allowing claims and accounts for the month of April 1922.

Present Samuel Clarke, Chairman David Buckland and Peter H Kramer

Motion by David Buckland, seconded by Peter H Kramer the bill #109 be allowed subject to the approval of the County Counselor.

Carried all voting Aye.

Motion by David Buckland and seconded by Peter H Kramer that bills 653 to 661 inclusive for the labor on repairing roof of county Garage be allowed. Carried all voting Aye

Motion by David Buckland, seconded by Peter H Kramer that bills 129 and 130, M W Alexander for \$90.65 and John A Reed for \$105.00 for clerical work in Treasurers office be allowed as per docket of claims and accounts for April 1922. Carried all voting Aye.

Motion by David Buckland, seconded by Peter H Kramer that the claims and accounts for the month of April 1922 be allowed as per docket of claims and accounts. Carried all voting Aye

Board Adjourned.

William Bezzo COUNTY CLERK Samuel Clarke CHAIRMAN

May 2nd. 12 O'Clock Noon

Opening of bids for the construction of the Holyfield Bridge as follows:

Stucker & Co	\$3,241.18
A E Walesby Jr	3,612.25
J O Patterson	2,738.95
H A Kepler	3,299.48
A G Reeves	2,847.12
Engineers Estimate	3,936 .26

Motion by David Buckland, seconded by Peter H Kramer that all bids be submitted to County Engineer the following bids be received and referred to the County Engineer to check up and report back at 2 O'Clock P M. Carried all voting Aye.

Board adjourned

William Bezzo COUNTY CLERK Samuel Clarke CHAIRMAN

May 2nd. 1922 2 P M

Pursuant to adjournment taken this date at 12.30 O'clock, the Board of County Commissioners met for the transaction of business.

Present Samuel Clarke, Chairman David Buckland and Peter H Kramer.

Journal of previous meeting read and approved.

Motion by David Buckland, seconded by Peter H Kramer that the communication from the County Engineer relative to bids on the Holyfield Bridge referred to him this A M, be received,

filed and contract for the construction of the Holyfield Bridge be awarded to J O Patterson for his bid price of \$2,756.95, lowest and best bid received. Carried all voting Aye

Motion by David Buckland, seconded by Peter H Kramer that the County Clerk be instructed to return the checks of all bidders on the Holyfield Bridge, except the one of J O Patterson. Carried all voting Aye

Motion by David Buckland, seconded by Peter H Kramer that the road petition of M J Bigham et al in Spadara Township be received, filed and the Board of County Commissioners act as viewers on the 27th. day of June, 1922. Carried all voting Aye

Motion by David Buckland, seconded by Peter H Kramer that the Court House be closed from 2 P M on Tuesday May 2nd. in honor of Mr J B Cole. Court Bailiff, who died April 20th. and is to be buried Tuesday, at 2.30 P M. Carried all voting Aye.

Motion by Peter H Kramer, seconded by Samuel that the purchasing Agent be instructed to purchase one Dodge Touring Car as per written proposition to be used by the Engineering Department.

Carried all voting Aye

No further business the Board adjourned.

William Bezzo COUNTY CLERK Samuel Clarke CHAIRMAN

May 4th. 1922 2 P M

Pursuant to adjournment the Board of County Commissioners met for the transaction of business.

Present Samuel Clark, Chairman David Buckland and Peter H Kramer

Journal of previous meeting read and approved.

Motion by David Buckland, seconded by Peter H Kramer that the plat of Kerr Heights be received and referred to the County Surveyor. Carried

The following resolution was offered with relation to issuing of bonds for the improvement of the Fort to Fort Road, Federal Aid Project No 98, and on motion of Buckland Commissioner, by the unanimous vote of the Board, all Commissioners voting "Aye" was adopted and ordered spread at length upon the Journal. Carried

#### BOND RESOLUTION

BE IT KNOWN That the Board of County Commissioners of Wyandotte County, Kansas, met in regular session at the Court House, this Fourth day of May, 1922; present, Samuel Clarke Chairman, David Buckland, Commissioner and Peter H Kramer, Commissioner, a full membership of the Board, and William Beggs, County Clerk. The following resolution was offered with relation to the issuing of bonds for the improvement of the Fort-to-Fort Road, Federal Aid Project No.98, and on motion of Buckland, Commissioner, seconded by Kramer, Commissioner, and carried by the unanimous vote of the Board, all Commissioners voting "Aye", was adopted and ordered spread at length upon the Journal:

WHEREAS, the Board of County Commissioners of Wyandotte County, in regular session assembled, did, on the 25th, day of July, 1921, make an order and pass a resolution for the improvement of a certain public road in Wyandotte County, Kansas, known as the Parallel or Fort-to-Fort Road, Federal Aid Project No.98, the terminal points and other fixed locations of said road being particularly described in said resolution, and said road so to be improved was designated and a benefit district was designated, bounded and defined, and the width of the roadway, the type of permanent improvement and the number of annual assessments to be levied upon the land in said benefit district, in payment of such improvement, the number if such annual assessments being fifteen; and

WHEREAS, by such resolution it was found and determined that said Parallel or Fort-to-Fort Road between the terminal points in such resolution mentioned, to-wit:

Beginning at a point approximately one-fourth (1/4) mile east of the southeast corner of the southwest one-fourth (1/4) of section 36, township 10, Range 24 and extending thence westerly for a distance of approximately six and one-fourth (6 1/4) miles to the southeast corner of the southwest one-fourth (1/4) of section 36, Township 10, Range 23, being the place of ending; is a regularly laid out road in Wyandotte County, Kansas, and that said road will fill a gap between the ends of two permanently improved highway and a permanently improved street in a city or town within the County; and

WHEREAS, The Board of County Commissioners found said improvement to be of public utility, and ordered the same to be made by grading, draining and surfacing said road with concrete for a width of eighteen feet, and building of all necessary culverts, all in accordance with the plans, specifications, and estimates approved by the State Highway Engineer and the Secretary of Agriculture of the United States, and ordered a careful estimate of the cost of said improvements under oath, with plans, profile and specifications thereof, together with a map showing the several tracts of land within said benefit district, all of which has been accordingly done, and placed on file in the office of the County Clerk of Wyandotte County, Kansas; and,

WHEREAS, no pretest signed by legal resident land owners of fifty-one per cent of the land in such district has been filed with the County Clerk of Wyandotte County, Kansas; and,

WHEREAS, the estimates of the cost of the improvement as described in said resolution show the total approximate cost to be \$76,657.18; and,

WHEREAS, on the 20th day of December, 1921, there was duly let to J O Patterson, of Kansas City, Missouri, a contract for the making of said improvements in accordance with his bid therefor, pursuant to an advertisement for bids thereon, in accordance with the plans and specifications according to law, and a contract was duly made and entered into with said J O Patterson for the doing of said work, in which bid and by the terms of said contract it is provided that payment therefor may be at the opinion of the Board of County Commissioners of Wyandotte County, Kansas, to be made either in cash or bonds of the County at par with accrued interest; and,

WHEREAS, the total amount of the contract so made and entered into for the doing of said work is Seventy Thousand Eight Hundred Forty-one and 94/100 (\$70,841.94) Dollars, said bonds to be delivered to said contractor at par, with accrued interest or sold for not less than par and the proceeds used in the payment of said improvement, according to the provisions of the laws of the State of Kansas in relation thereto, both prior to the completion of said road and upon the final completion thereof, as the same shall be ordered paid by the Board of County Commissioners, of Wyandotte County, Kansas, from time to time; and,

NOW, THEREFORE, BE IT RESOLVED by the Board of County Commissioners of Wyandotte County, Kansas:

SECTION ONE: That under and by virtue of the provisions of the laws of the State of Kansas, Wyandotte County in the State of Kansas, shall issue its negotiable coupon special improvement bonds in payment of the work done and material furnished in the improvement of the Parallel or Fort-to-Fort Road, Federal Aid Project No. 98, in Wyandotte County, Kansas, said road to be improved being more particularly described as follows, to wit:

Beginning at a point approximately one-fourth ( $\frac{1}{4}$ ) mile east of the southeast corner of the southwest one-fourth ( $\frac{1}{4}$ ) of section 36, Township 10, Range 24, and extending thence westerly for a distance of approximately six and one-fourth ( $6\frac{1}{4}$ ) miles to the southeast corner of the southwest one-fourth ( $\frac{1}{4}$ ) of section 36, Township 10, Range 23, being the place of ending.

SECTION TWO: That the total and aggregate amount for which said bonds shall be issued be fixed at the sum of Seventy Thousand Eight Hundred Forty-one and 94/100 (\$70,841.94) Dollars.

SECTION THREE: Said Bonds shall be known and denominated as Wyandotte County Special Improvement Bonds Series Project 98.

SECTION FOUR: Said Bonds shall be numbered consecutively from One to Seventy-one (1 to 71), both inclusive, and shall be in denominations of One Thousand (\$1,000.00) Dollars each, with the exception of Bond No. 1, which shall be for the sum of Eight Hundred Forty-one and 94/100 (\$841.94) Dollars; and shall bear interest at the rate of five per cent per annum, payable semiannually on the first days of January and July in each year, the interest thereon to be evidenced by interest coupons attached thereto.

SECTION FIVE: Said Bonds shall bear date of the First day of May, 1922, and shall become due and be payable as follows:

BOND NOS.	AMOUNT	DUE
1-2-3-4	\$3,841.94	January 1, 1923
5-6-7-8	4,000.00	" 1, 1924
9-10-11-12	4,000.00	" 1, 1925
13-14-15-16	4,000.00	" 1, 1926
17-18-19-20-21	5,000.00	" 1, 1927
22-23-24-25-26	5,000.00	" 1, 1928
27-28-29-30-31	5,000.00	" 1, 1929
32-33-34-35-36	5,000.00	" 1, 1930
37-38-39-40-41	5,000.00	" 1, 1931
42-43-44-45-46	5,000.00	" 1, 1932
47-48-49-50-51	5,000.00	" 1, 1933
52-53-54-55-56	5,000.00	" 1, 1934
57-58-59-60-61	5,000.00	" 1, 1935
62-63-64-65-66	5,000.00	" 1, 1936
67-68-69-70-71	5,000.00	" 1, 1937
	<u>\$70,841.94</u>	

SECTION SIX: Said bonds and the interest thereon shall be payable at the office of the Treasurer of the State of Kansas in the City of Topeka, Kansas.

SECTION SEVEN: Each bond shall bear on its face the amount thereof, the rate of interest it bears, the number of such bond, the date of issue, when and where payable, for what purpose issued, and shall be made payable to bearer; and each bond, together with the coupons thereto attached, shall be signed by the Chairman of the Board of County Commissioners of Wyandotte County, Kansas, and attested by the Clerk of said County, and each bond shall have the impression of the seal of the County thereon; provided, however, that the signatures on the coupons may be by printed fac-simile.

SECTION EIGHT: Each of said bonds, and each of the coupons thereto attached as heretofore enumerated, shall, except as to numbers and dates of maturity, be substantially in the following form:

UNITED STATES OF AMERICA

The State of Kansas, County of Wyandotte

\$1,000.00

No. \_\_\_\_\_

Series: Project 98.

of

KNOW ALL MEN BY THESE PRESENTS: That the County Wyandotte in the State of Kansas,

acknowledges itself to owe and for value received hereby promises to pay to the Bearer, the principal sum of One Thousand (\$1,000.00) Dollars, in lawful money of the United States of America, at the office of the Treasurer of the State of Kansas, at the City of Topeka in said State, on the First day of January, 1923, together with interest on said sum from the date hereof until paid, at the rate of five per cent per annum, payable semi-annually, on the first days of January and July in each year, upon presentation and surrender of the attached as said coupons severally become due.

And for the prompt payment of the principal of this bond, with interest as aforesaid as said payments respectively mature, the full faith, credit, revenue and resources of said county are hereby irrevocably pledged.

This bond is one of the series of seventy-one (71) bonds of like tenor, except as to the denominations of Bond No.1, which is for Eight Hundred Forty-one and 94/100 (\$841.94) Dollars, and except as to dates of maturity and numbers, issued by the County of Wyandotte in the State of Kansas, for the purpose of paying the total cost of the improvement of the Fort-to-Fort or Parallel Road in Wyandotte County, Kansas, Federal Aid Project No.98, under and in accordance with a resolution duly passed by the Board of County Commissioners of Wyandotte County, Kansas, at a regular meeting of said Board on the 25th day of July 1921, and is in all respects issued in full compliance with the provisions of the laws of the State of Kansas.

And it is hereby certified and recited that all the acts, conditions, proceedings and things required by the laws of the State of Kansas to be done and performed precedent to and in issuance of this bond have properly been done, happened and performed in the manner required by law and irregular and due time; that the indebtedness to pay which this bond is issued was at the time it was incurred and at the time of the issuance of this bond, a valid and subsisting indebtedness of said County, and that the total indebtedness of such County, including this bond, does not exceed any constitutional or statutory limitations.

In Testimony Whereof, the County of Wyandotte, in the State of Kansas, has caused this bond to be signed by the Chairman of the Board of County Commissioners and to be attested by the Clerk of the County, under the seal of the County, and the interest coupons hereto attached to be signed by the Chairman of the Board of County Commissioners and attested by the Clerk of the County, in printed fac-simile, this First day of May, 1922,

Chairman of the Board of County Commissioners. Wyandotte County, Kansas.

ATTEST:

*William Beggs*  
County Clerk of Wyandotte  
County, Kansas.

( FORM OF INTEREST COUPON )

NO. \_\_\_\_\_

\$25.00

SERIES: Project 98.

On the First day of January--- July---L92\_\_\_\_, the County of Wyandotte in the State of Kansas, promises to pay the Bearer, the sum of Twenty-five (\$25.00) Dollars, in lawful money of the United States of America, at the office of the Treasurer of the State of Kansas, in the City of Topeka, in said State, in payment of six months interest due on that day, being one semi-annual installment of interest on its special improvement bonds, Series Project 98, dated May 1, 1922.

*Samuel Clarke*  
Chairman of the Board of County  
Commissioner of Wyandotte County, Kansas.

ATTEST:

*William Beggs*  
County Clerk of Wyandotte  
County, Kansas.

(NOTE TO THE PRINTER)

The coupons will be in above form and for the above amount, with the exception of Coupon No.1, on each bond, which will be for two months interest, instead of six months, and will be for Eight and 34/100 (\$8.34) Dollars, instead of Twenty-five (\$25.00) Dollars; and except in relations to Bond No.1,-- the first coupon on Bond No.1 should be for two months interest, instead of six, and should be for Seven and 02/100 (\$7.02) Dollars, and every other coupon should be for \$21.05.

## (FORM OF COUNTY CLERK'S CERTIFICATE)

STATE OF KANSAS )  
 ) ss:  
 COUNTY OF WYANDOTTE, )

I, William Beggs, County Clerk of said County, hereby certify that the bond has been legally and regularly issued; that the signatures thereto are genuine and that the same has been registered in my office according to law.

IN WITNESS WHEREOF, I have hereunto set my hand and affixed the seal of Wyandotte County at my office in Kansas City, Kansas, this First day of May, A.D. 1922.

*William Beggs*  
 County Clerk of Wyandotte County, Kansas

## (FORM OF CERTIFICATE OF AUDITOR OF STATE)

Office of the Auditor of the State of Kansas I, N. A. Turner, Auditor of the State of Kansas, do hereby certify that a transcript of the proceedings leading up to the issuance of this bond has been filed in my office and that this bond was registered in my office to law this \_\_\_\_\_ day of \_\_\_\_\_, 1922.

Witness my hand and official seal.

\_\_\_\_\_  
 Auditor of STATE

**SECTION NINE:** That said bond shall be signed by the Chairman of the Board of County Commissioners and attested by the Clerk of the County under the seal of the County, and all interest coupons thereto attached shall be signed by the Chairman of the Board of County Commissioners, and attested by the County Clerk in printed fac-simile, and when so executed said bonds shall be registered by the County Clerk of Wyandotte County, Kansas, after which they shall be presented to the Auditor of the State of Kansas for registry by him.

**SECTION TEN:** The County Clerk of Wyandotte County shall register the bonds herein authorized to be issued in a book, to be kept for that purpose, which registry shall show the date, number, amount of each bond, to whom issued, for what purpose, when and where payable, when said coupons or bonds shall be paid; and when said coupons or bonds are paid, that fact shall be noted on the register and the bonds or coupons so paid shall then and there be destroyed in the presence of the Board of County Commissioners.

**SECTION ELEVEN:** That the Board of County Commissioners by its Chairman, and the Clerk of said County are hereby authorized and directed to procure the registry of such bonds by the Auditor of the State of Kansas, in accordance with the law, and after said bonds are registered in the office of the Auditor of State they shall be sold at not less than par in the manner provided by law, but none of the proceeds derived from the sale of said bonds shall be appropriated or used or spent for any purpose other than to pay for the improvements of the said road, as hereinbefore specified; namely, the payment of the cost of the improvement of the Parallel or Fort-to-Fort road, Federal Aid Project No. 98, as hereinbefore specified; and said bonds may either be sold and the proceeds used in payment of said improvement, or said bonds at par with accrued interest delivered in payment thereof.

**SECTION TWELVE:** The full faith and credit of Wyandotte County, Kansas, shall be and it is hereby irrevocably pledged for the full payment of said bonds and interest thereon, and for the purpose of paying the interest on said bonds and for the purpose of paying the principal and interest thereon, when the principal becomes due, the Board of County Commissioners of Wyandotte County, Kansas, shall annually levy upon all of the taxable property of the county and of the townships in proper proportions, a tax sufficient to pay said interest and to pay said principal as said bonds become due.

IN WITNESS WHEREOF, the undersigned, constituting the Board of County Commissioners, of Wyandotte County, in the State of Kansas, hereby attach their signatures, this Fourth day of May, 1922, at Kansas, the seat of Wyandotte County, in the State of Kansas.

*Samuel Clark*  
 CHAIRMAN OF THE BOARD OF COUNTY COMMISSIONERS  
 OF WYANDOTTE COUNTY, KANSAS.

\_\_\_\_\_  
 COMMISSIONER



Motion by David Buckland, seconded by Peter H Kramer that the County Clerk be instructed to advertise for sale in the official County Paper \$50,000.00 of Fort to Fort Road Federal Aid Project No. 98 Special Improvement Bonds, Bids to be opened on Monday June 5th. 1922 at 11 A M Carried

Motion by David Buckland, seconded Peter H Kramer that the petition, plat and Bond of Jensen Salsbery Laboratories requesting permission to construct a six inch Sanitary Sewer in Shawnee Township be received, filed and request granted. Carried

Motion by David Buckland, seconded by Peter H Kramer that the communication from the County Surveyor relative to the plat of Kerr Heights be received, filed and the Chairman approve said plat for the Board. Carried

Motion by David Buckland seconded by Peter H Kramer that the Bond of R D Angle be received and referred to the County Counselor. Carried

Motion by David Buckland, seconded by Peter H Kramer that the application of Marie Lowen for a refund of purchase price, taxes and other expense paid for lots 43, 44 and 45 Block 34, Wyandotte City at Sheriffs sale June 14th. 1920 be received and referred to the County Counselor. Carried.

No further business appearing the Board adjourned.

William Beggs COUNTY CLERK

Samuel Clarke CHAIRMAN

May 8th. 1922 2 P M

Pursuant to adjournment taken the Board of County Commissioners met for the transaction of business

Present, Samuel Clarke, Chairman David Buckland and Peter H Kramer

Journal of previous meeting read and approved.

The following bids for Groceries to be used at the County Farm received and opened .

Bid of U C Smith	\$178.75
" Gate City Grocery	176.31

Motion by David Buckland, seconded by Peter H Kramer that the Grocery order for the County Farm be awarded to the Gate City Grocery for their bid price of \$176.31, being the lowest and best bid received. Carried

Motion by David Buckland, seconded Peter H Kramer that the County Treasurers Quarterly Statement for Quarter ending April 29th. 1922 be received and referred to the County Auditor. Carried

Motion by David Buckland, seconded by Peter H Kramer that the resolution relative to reimbursement for permanent improvements on roads which have been constructed in said County since March 1st. 1919, be adopted and spread upon the Journal in full.

Further moved that the within resolution be submitted to the State Highway Commission for their approval. Carried

#### RESOLUTION

BE IT RESOLVED by the Board of County Commissioners of Wyandotte County, Kansas, that whereas Wyandotte County desires to take advantage of Chapter 217 of the Laws of 1921 with relation to reimbursement for permanent improvements on roads which have been constructed in said County since March 1st. 1919.

AND WHEREAS, there has been constructed permanent improvements on what is known as the Golden Belt Road, Section 10, in said County, said permanent road costing Twenty-Seven Thousand, Two Hundred Dollars (\$27,200).

BE IT RESOLVED THEREFORE that twenty-five (25) per cent of the cost thereof namely 6,800 dollars be appropriated out of and from what is known as the State Aid Road Fund and transferred to Wyandotte County's Rock Road Fund out of which the entire cost of said road was paid. The above and foregoing road was permanently improved to the distance of one and five-one-hundredths miles and cost at the rate of twenty-five Thousand and nine Hundred Dollars per mile

BE IT FURTHER RESOLVED, by the Board of County Commissioners of Wyandotte County that there has been constructed permanent improvements on what is known as the Fort to Fort Highway Section A Project 25, in said County, said permanent road costing in excess of one Hundred Thousand Dollars (\$100,000). BE IT RESOLVED therefore that twenty-five (25) per cent of the cost thereof namely twenty-five Thousand Dollars (\$25,000) be appropriated out of and from what is known as the State Aid Road Fund and transferred

to Wyandotte County's Rock Road Fund out of which the entire cost of said road was paid. The above and foregoing road was permanently improved to the distance of two and one-half miles and cost at the rate of forty thousand Dollars (\$40,000) per mile.

Approved by the State Highway Commission of the State of Kansas this \_\_\_\_\_ day of May, 1922.

Motion by David Buckland, seconded by Peter H Kramer that the communication from the County Engineer relative to constructing a culvert on Reidy Road at the Gabel Farm be received, filed and the County Clerk be instructed to advertise in the official paper for bids for the construction of said culvert bids to be opened June 5th. 1922 at 12 O'clock Noon, plans and specifications to be on file in the office of the County Clerk. Carried

Motion by David Buckland, seconded by Peter H Kramer that the Bond of R D Angle be appointed Clerk of the City Court First District be received, filed and approved by the Chairman. Carried

Motion by David Buckland, seconded by Peter H Kramer that the request of Mr James M Meek to withdraw application of Marie Lowe for refund of money paid on lots 43, 44 and 45 Block 34, Wyandotte City purchased at Sheriffs Sale held on the 14th day of June 1920 be granted. Carried

Motion by David Buckland, seconded by Peter H Kramer that the communication from the County Engineer relative to the Wolcott Road having 35% of resident land owners owning 51% of the land in the benefit District therein, designated be received, filed and declared a public utility and the County Clerk be instructed to publish same in one issue of the official County paper that the Board will meet at the Court House on the 5th day of June 1922 to hear and all complaints or protests. Carried

Motion by David Buckland, seconded by Peter H Kramer that the communication from the County Auditor authorizing the County Treasurer transfer from the Farm Bureau Fund to the General Fund \$5900.00 be received, filed and adopted. Carried

No further business appearing the Board adjourned.

*William Reges* COUNTY CLERK

*Samuel Clark* CHAIRMAN

May 15th. 1922 10 A M

Pursuant to Law this being the Third Monday in May 1922, the Board of County Commissioners met as a Board of Equalization to proceed to fairly and impartially equalize the valuation of the Personal and Real Estate Property in said County.

Hearing complaints from tax payers same being taken under advisement.

No further business appearing the Board adjourned.

*William Reges* COUNTY CLERK

*Samuel Clark* CHAIRMAN

MAY 15th. 1922 12 O'Clock

Opening bids for painting West Kansas Ave Bridge the following bids received and opened.

Bids of the Midland Bridge and Construction Co with iron oxide paint \$7.00 per ton with all other paint as per specifications \$7.50 per ton.

Bid of Great Northern Paint Co 1250 Tons @ \$7.00 per ton \$6375.00

Bid of Kansas City Bridge Co 1250 Tons @ \$7.50 per ton \$9375.00

Kansas Highway Commission Estimate of cost 1250 Tons @ \$3.50 per ton \$4375.00

Motion by David Buckland, seconded by Peter H Kramer that all bids be rejected account above the communications estimate Motion carried.

Motion by David Buckland seconded by Peter H Kramer that all bidders checks be returned to bidders. Motion carried.

The Board adjourned.

William Beggs County Clerk Samuel Clarke CHAIRMAN

May 15th 1922 2 P M

Pursuant to adjournment the Board of County Commissioners met for the transaction of business.

Present Samuel Clarke, Chairman David Buckland and Peter H Kramer.

Journal of previous meeting read and approved.

Motion by David Buckland, seconded by Peter H Kramer that the County Clerk be instructed to notify all property owners involved in the widening of the Parallel Road from the center section of 36.10-25 to the concrete road at Queens Garden that on Saturday May 27th at 2 O'Clock P M at Judge Fishers Court room in the Court House that the matter if awards for and damages due to said widening will be taken up at which time all interested are requested to be present and have a hearing. Carried

Motion by David Buckland, seconded by Peter H Kramer that the communication from the County Engineer relative to readvertising for bids for painting of the West Kansas Ave Bridge be received and the County Clerk be instructed to advertise for bids for the painting of said Bridge, bids to be opened on Monday, June 12th. at 12 O'Clock Noon. Carried

Motion by David Buckland, seconded by Peter H Kramer that the communication from the County Engineer relative to constructing a concrete pipe at the southwest corner of the intersection of the Steele and Antone Roads, be received, filed and the County Engineer be instructed to proceed with the work. Carried

Motion by David Buckland, seconded by Peter H Kramer that the resolution granting the State Highway Commission and the Santa Fe Ry Co a hearing concerning the elimination of the grade crossing on the Golden Belt Road be adopted. Carried

No further business appearing the Board adjourned.

William Beggs COUNTY CLERK: Samuel Clarke CHAIRMAN

May 16th. 1922 TUESDAY of Equalization

Pursuant to adjournment taken on May 15th. the Board met for the transaction of business.

Present Samuel Clarke, Chairman, David Buckland and Peter H Kramer and William Beggs. County Clerk.

COMPLAINTS

Hearing of taxpayers same being taken under advisement.

Board adjourned to meet Wednesday May 17th. 1922.

William Beggs COUNTY CLERK Samuel Clarke CHAIRMAN

May 17th Wednesday, 1922 of Equalization

Pursuant to adjournment taken upon May 16th. 1922, the Board met for the transaction of business.

Present Samuel Clarke, David Buckland, Peter H Kramer and William Beggs County Clerk.

complaints

Hearing from taxpayers, same being taken under advisement.

Board adjourned to meet Thursday, May 18th. 1922.

William Beggs COUNTY CLERK Samuel Clarke CHAIRMAN

MY 18th. Thursday, 1922. 12 O'Clock Noon

Pursuant to adjournment, the Board of County Commissioner met to open bids for the construction of the Gabel Bridge.

Present Samuel Clarke, Chairman, David Buckland and Peter H Kramer.

complaints  
Hearing from taxpayers same being taken under advisement.

The following bids received and opened.

Bid of A G Reeves	\$2,979. 20
" " E A Kepler	3,087.90
" " J O Patterson	3,595. 65
Engineers Estimate	4,399. 84

Motion by David Buckland, seconded Peter H Kramer that all of above bids be referred to the County Engineer.

Carried.

Board adjourned.

William Beggs COUNTY CLERK

Samuel Clarke CHAIRMAN

May 18th. 1922 12 O'Clock

Opening of bids on ten ton road roller the following bids received and opened.

Bid of Good Roads Mach. Co (Steam)	\$3790.00
" " The Baird Road Mach Co (Steam) Gas.	4453.00
(Gas)	4933.00
" " The Austin Western Road Mach Co (Gas)	4129.60
(Steam)	4629.60
" " The Galion Iron Wks & Mfg Co (Gas)	4200.00
(Gas)	4367.00
(Steam)	4367.00
One Russell 10 ton Steam road roller	3400.00

All bids of the Galion Iron Wks & Mfg Co. subject to \$499.99 allowance for old roller.

Motion by David Buckland, seconded by Peter H Kramer that all of above bids be rejected. Carried

No further business appearing the Board adjourned.

William Beggs COUNTY CLERK

Samuel Clarke CHAIRMAN

May 19th. Friday, 1922

Pursuant to adjournment taken on May 18th. 1922 the Board met for the transaction of business. of Equalization  
Present Samuel Clarke, Chairman, David Buckland and Peter H Kramer and William Beggs County Clerk  
Hearing from taxpayers same being taken under advisement.

Board adjourned to meet Saturday, May 20th. 1922.

William Beggs COUNTY CLERK

Samuel Clarke CHAIRMAN

May 20th. Saturday, 1922.

of Equalization

Pursuant to adjournment taken on May 19th. 1922 Friday, the Board met for the transaction of business.

Present Samuel Clarke, David Buckland, Peter H Kramer and William Beggs, County Clerk.

Hearing of complaints from taxpayers same being taken under advisement.

Board adjourned to meet Monday 22nd. 1922.

William Beggs COUNTY CLERK Samuel Clarke CHAIRMAN

MAY 22nd. MONDAY, 1922

Pursuant to adjournment taken on May 20th. Saturday, 1922, the Board of County Commissioners met for the transaction of business.

Present Samuel Clarke, Chairman, David Buckland and Peter H Kramer.

Hearing complaints from taxpayers, same being taken under advisement.

Journal of previous meeting read and approved.

Motion by Peter H Kramer, seconded by David Buckland that the resolution authorizing the County Counselor to consent and agree to the suggestions made by his Honor the Judge of the United States District Court relative to the 12th. St Bridge. Carried

Motion by David Buckland, seconded by Peter H Kramer, the communication from the County Engineer relative to bids on the Gabel Bridge be received, filed and the contract be awarded to A G Reeves for his bid price of \$2,979.20 Carried

Motion by David Buckland, seconded by Peter H Kramer that the checks of all bidders on the Gabel Bridge, except Reeves and Kepler be returned. Carried.

No further business appearing the Board adjourned.

William Beggs COUNTY CLERK Samuel Clarke CHAIRMAN

May 23rd. TUESDAY, 1922

of Equalization

Pursuant to adjournment taken on May 22nd. Thursday, 1922, the Board met for the transaction of business.

Present Samuel Clarke, Chairman, David Buckland and Peter H Kramer, William Beggs, County Clerk.

Hearing complaints from taxpayers same being taken under advisement.

Board adjourned to meet May 22nd. 1922 Monday.

William Beggs COUNTY CLERK Samuel Clarke CHAIRMAN

May 24th. Wednesday, 1922.

of Equalization

Pursuant to adjournment taken on May 23rd. 1922, Tuesday, the Board met for the transaction of business.

Present Samuel Clarke, Chairman David Buckland, Peter H Kramer, and William Beggs County Clerk.

Hearing complaints from taxpayers, same being taken under advisement.

Board adjourned to meet May 25th. Thursday, 1922.

William Beggs COUNTY CLERK Samuel Clarke CHAIRMAN

MAY 25th. THURSDAY, 1922.

Pursuant to adjournment taken on May 24th. Wednesday, 1922, the Board of Equalization of business.

Present Samuel Clarke, Chairman David Buckland, Peter H Kramer and William Beggs, County Clerk  
Hearing complaints from taxpayers, same being taken under advisement.

Board adjourned to meet May 29th. 1922.

William Beggs COUNTY CLERK

Samuel Clarke CHAIRMAN

May 29th. 1922 12 O'Clock Noon

Pursuant to adjournment taken on May 25th. 1922 THURSDAY, the Board of County Commissioners met for the transaction of business.

Present Samuel Clarke, Chairman, David Buckland, and Peter H Kramer.

Journal of previous meeting read and approved.

Opening of bids for the construction of Fort-to-Fort Highway Project 102

The following bids received and opened.

- Bid of J O Patterson
  - " " Cook-O'Brien
  - " " James Stanton
  - " " Rand Construction Co
- Engineers Estimate,

Motion by David Buckland, seconded by Peter H Kramer that the above bids be referred to the County Engineer and County Counselor who are to report back to this Board at 2 P M this date.

Carried all votin Aye

Board adjourned.

William Beggs COUNTY CLERK

Samuel Clarke CHAIRMAN

May 29th. 2 P M

Present Samuel Clarke Chairman, David Buckland and Peter H Kramer

Motion by David Buckland, seconded by Peter H Kramer that the communication from the County Engineer relative to Federal Aid Project #102, be received, filed spread upon the Journal and contract for said project be awarded. the Rand Construction Co for their bid price of

\$ 185,452.40

Carried all voting Aye.

May 29th. 1922.

Board of Commissioners

Gentlemen: In the matter of bids for Federal Aid Project #102 submitted to me beg to advise as follows:

The bids of Rand Construction Co and J O Patterson for the job complete are both under the estimate and are entitled to your consideration. The bids of Stanton & Son and Cook & O'Brien are above the estimate and are not entitled to your consideration.

The bid of J O Patterson in the sum of \$193,849.70 is but \$270.36 under the estimate while the bid of Rand Construction Co in the sum of \$185,452.40 is \$8,307.66 under the estimate

and is therefore the lowest and best bid.

We therefore recommend that you award this contract to the Rand Construction Co at their price of \$165,452.40 subject to the approval of the State Highway Commission.

Yours very truly,

O K Williamson,

County Engineer.

Motion by David Buckland, seconded by Peter H Kramer that the bidders checks of James Stanton & Son and Cook & O'Brien be returned account being above estimate.

Carried all voting Aye

Motion by David Buckland, seconded by Peter H Kramer the resolution authorizing the issue of County Road Improvement Bonds of Wyandotte County, Kansas, for the purpose of paying a portion of the cost of the improvement of Section A Project 52 Fort to Fort Highway be adopted and spread upon the Journal at length. Carried all voting Aye.

#### RESOLUTION

Authorizing the issue of County Road Improvement Bonds of Wyandotte County, Kansas, for the purpose of paying a portion of the cost of the improvement of Section "A" Project 52, Fort-to-Fort Highway.

#### EARTH WORK AND CULVERTS.

BE IT KNOWN, that the Board of County Commissioners of Wyandotte County, Kansas,

met in regular session at the Court House this 16th Day of May 1921; present, David Buckland, Chairman Samuel Clarke, Commissioner and Peter H Kramer, Commissioner, a full membership of the Board and William Beggs, County Clerk; the following resolution was offered with relation to the issue of bonds for the improvement of Section "A", Project 52, Fort-to-Fort Highway, earth work and culverts only; and on motion of Clarke, Commissioner, seconded by Kramer, Commissioner, and carried by the unanimous vote of the Board, all Commissioners voting "Aye", was adopted and ordered spread at length upon the Journal;

"WHEREAS, there was filed with the Board of County Commissioners, of Leavenworth County, Kansas, on the second day of February, 1918, a petition for the permanent improvement of a certain public road, situated in Leavenworth and Wyandotte Counties, in the State of Kansas, and upon the County Line between said Counties, known as the Fort-to-Fort Highway, and later designated by the State Highway Commission of Kansas as Federal Aid Project No. 52, the terminal points and other specially fixed locations of said road being particularly described in said petition, and as well, there was designated therein the lands within the proposed benefit districts, both in the County of Leavenworth and the County of Wyandotte, the type of permanent improvement and width of roadway desired, and the number of annual assessments to be levied upon the lands in said benefit district in payment of such improvements, the said number of annual assessments being fifteen; and,

"WHEREAS, the Board of County Commissioners of Leavenworth County, Kansas, did, at a regular meeting of said Board, held on the Fourth day of February, 1918, find that the improvement prayed for was one of public utility, that said petition was signed by individuals owning more than sixty per cent of the land within the district, defined by said petition, in Leavenworth County, and that the said petition properly designated the road to be improved, both by name and terminal points and by other specially fixed locations, and that the petition definitely designated the lands within the proposed benefit district, the type of permanent improvement, the width of roadway and the number of annual assessments to be levied upon said lands in payment of said improvement which was in said petitions designated as fifteen, and that said petition was in all respects in compliance with the provisions of the statutes of the State of Kansas; which matters have been made to appear to this, the Board of County Commissioners of Wyandotte County, Kansas, by a duly certified copy of the proceedings of said Board, filed in the office of the Board of County Commissioners of this County; and

"WHEREAS, thereafter, a certified copy of said petition so filed in Leavenworth County was transmitted by the County Clerk, of Leavenworth County, to the Board of County Commissioners of Wyandotte County, and filed in the office of the County Clerk of Wyandotte County, according to law; and

"WHEREAS, Leavenworth County and Wyandotte County are adjoining counties, and the road in said petition described is situated in both Leavenworth County and Wyandotte County, and upon the County line between said two counties, and the improvement thereof covers portions of said road in both of said counties and upon the county line between said counties; and

"WHEREAS, thereafter, the Board of County Commissioners of Wyandotte County, Kansas, did on the 16th day of June, 1919, at a regular meeting, find that the improvement prayed for in said petition was a public necessity and of public utility

and that it was necessary and proper that it be improved and paved and sprayed for in said petition, and then and there duly approved and granted said petition, and on said date ordered that a notice be published in the official county paper designating the First day of July 1919, at ten O'clock A. M. as the time for the Board to meet and hear protests and objections, if any there should be, in respect thereto, and a copy of said notice was ordered by said Board to be mailed to each of said petitioners and all persons owning property in the benefit district; all of which was accordingly done; and

"WHEREAS, thereafter, and on the First day of July, 1919, in pursuance of law, the Board of County Commissioners of Leavenworth County, Kansas, and the Board of County Commissioners of Wyandotte County, Kansas, setting in conjunction for the purpose of carrying on the said improvement under the provisions of Section 12 of Chapter 265 of the Laws of Kansas, of 1917, as amended, met jointly in the office of the County Commissioners of Wyandotte County, Kansas, at Kansas City, and jointly acting, found, declared and held said improvement to be of public utility and ordered said petition granted, approved, and the improvements therein prayed for to be made, according to law; all of the members of both of said Boards voting "Aye" thereon; and

"WHEREAS, thereafter, the County Clerk, of Wyandotte County, Kansas, in pursuance of an order of the Board of County Commissioners, of Leavenworth and Wyandotte Counties, acting jointly, caused to be published in one issue of the official county paper, the order of said Boards finding and declaring said improvement to be of public utility, as aforesaid; and,

"WHEREAS, it was, by the Board of County Commissioners, of Leavenworth County, Kansas, found that said petition was in due form of law, and contained the signatures of the owners of sixty per cent of the lands within the benefit district in Leavenworth County; and it was, by the Board of County Commissioners of Wyandotte County, found, held, and declared that said petition was in due form of law, and contained the signatures of the owners of sixty per cent of land within the benefit district within Wyandotte County, and it was by the Board of County Commissioners of Leavenworth County, Kansas, and the Board of County Commissioners of Wyandotte County, Kansas, acting in conjunction, found and held that said petition was in due form of law, and contained the signature of sixty per cent of the owners of land within the entire benefit district, described in said petition; and,

"WHEREAS, it has been found by the Board of County Commissioners of Wyandotte County, Kansas, that said petition definitely designated the lands within the proposed benefit district within this county, the type of permanent improvement and the width of roadway and the number of annual assessments to be levied upon the said lands in said district in payment of said improvement, said number of annual assessments to be fifteen; and,

"WHEREAS, thereafter, the Board of County Commissioners of Wyandotte County, Kansas, and the Board of County Commissioners of Leavenworth County, Kansas, acting in conjunction, duly caused an accurate survey of said road to be made, and a profile thereof, and map of the benefit district in both Counties and plans and specifications for the improvement, and estimates of the cost thereof, to be prepared by the County Engineer of both Leavenworth County and Wyandotte County, which said survey, profile, map, plans, specifications and estimates, have been duly and regularly approved by the State Highway Engineer and filed in the office of the County Clerk of Leavenworth County, Kansas, with certified copies thereof filed in the office of the County Clerk, of Wyandotte County, Kansas; and,

"WHEREAS, said estimates of the cost of the improvement of what is, in said plans and specifications, designated as Section "A", of Project 52, shows the total approximate cost of the doing of the earth work and the building of culverts in said Section "A" to be paid for by said Counties to be Seventy-two Thousand Five Hundred Thirty-three Dollars and Nineteen Cents (\$72,533.19); and the portion of said highway included in Section "A", lying upon the County line is two miles, there being two miles of said section wholly within Wyandotte County, and the portion of the cost thereof to be paid by Wyandotte County being the sum of Thirty-seven Thousand Seven Hundred Ninety-seven Dollars and Thirty-six Cents (\$37,797.36); and,

"WHEREAS, thereafter, and on the 29th. day of December, 1920, there was duly let to James Stanton, a contract for the earth work and culverts on said section "A", Project 52, Fort-to-Fort Highway, in accordance with his bid therefor, pursuant to an advertisement for bids in accordance with the plans and specifications according to law, and a contract duly made and entered into with the said James Stanton for the doing of said work, at and for the price of Fifty-three Thousand Four Hundred Forty-four Dollars and Fourteen Cents (\$53,444.14), in which bid and by the terms of said contract it is provided that payment therefor shall be made in road improvement bonds at par; and,

"WHEREAS, the cost of said improvement for said Section "A", Project 52, earth work and culverts, has been by the Board of County Commissioners of Wyandotte County, and of Leavenworth County, duly apportioned between said Counties; Thirty-seven Thousand Seven Hundred Ninety-seven Dollars and Thirty-six Cents (\$37,797.36) thereof to be paid by Wyandotte County and Fifteen Thousand Six Hundred Forty-six Dollars and Seventy-eight Cents (\$15,646.78) by Leavenworth County, and,

"WHEREAS, for the purpose of paying for said improvements under said contract prior to completion of said work, it is necessary to issue the bonds of Wyandotte County, Kansas, in the sum of twenty-five Thousand Dollars (\$25,000) said amount not exceeding the estimated cost to be assessed against the County and townships within said County, for the proportion of said work



and improvement to be paid for by Wyandotte County, such bonds to be delivered to said contractor at par, in lieu of cash:

NOW THEREFORE BE IT RESOLVED, by the Board of County Commissioners of Wyandotte County, Kansas:

"Section 1. That under and by virtue of Chapter 265 of the Laws of Kansas of 1917, as amended by Chapter 246 of the Laws of Kansas of 1919, and by Chapter 48 of the Laws of Kansas of 1920, Wyandotte County, in the State of Kansas, shall issue its negotiable coupon special improvement bonds in payment of the work done in the construction of culverts and doing the earth work in the improvement of Section "A", Project 52, Fort-to-Fort Highway, in Wyandotte County, Kansas, and on the County line between Wyandotte County and Leavenworth County, Kansas.

Section 2. That the total and aggregate amount for which said bonds shall be issued be fixed at the sum of Twenty-five Thousand Dollars, (\$25,000).

"Section 3. Said bonds shall be known and denominated as Wyandotte County Special Improvement Bonds, Series "Federal Aid Project No. 52 Section "A" Earth Work and Culverts"

"Section 4. Said Bonds shall be numbered consecutively from One (1) to Fifty (50), and shall be in denominations of Five Hundred Dollars (\$500.00) each, and shall bear interest at the rate of Five (5) per cent per annum, payable semi-annually on the first days of January and July in each year; the interest thereon to be evidenced by interest coupons attached thereto.

"Section 5. Said bonds shall bear date, the 1st day of April, 1921, and shall become due and payable as follows:

January 1, 1922, bonds Nos. 1, 2 & 3	\$1500.00
January 1, 1923 Bonds Nos 4, 5 & 6	1500.00
January 1, 1924 Bonds Nos. 7, 8 & 9	1500.00
January 1, 1925 Bonds Nos 10, 11 & 12	1500.00
January 1, 1926 Bonds Nos 13, 14 & 15	1500.00
January 1, 1927 Bonds Nos. 16, 17 & 18	1500.00
January 1, 1928 Bonds Nos. 19, 20 & 21	1500.00
January 1, 1929 Bonds Nos. 22, 23 & 24	1500.00
January 1, 1930 Bonds Nos. 25, 26 & 27	1500.00
January 1, 1931 Bonds Nos. 28, 29 & 30	2000.00
January 1, 1933 Bonds Nos. 31, 32, 33 & 34	2000.00
January 1, 1934 Bonds Nos. 35, 36, 37 & 38	2000.00
January 1, 1935 Bonds Nos. 43, 44, 45 & 46	2000.00
January 1, 1936 Bonds Nos. 47, 48, 49 & 50	2000.00
	<hr/> 25000.00

"Section 6 Said bonds and the interest thereon shall be payable at the office of the Treasurer of the State of Kansas, in the City of Topeka, Kansas.

"Section 7 Each bond shall bear on its face, the amount thereof, the rate of interest it bears, the number of such bond, the date of issue, when and where payable, for what purpose issued, and shall be made payable to bearer: which bond, together with the coupons thereto attached, shall be signed by the Chairman of the Board of County Commissioners of Wyandotte County, Kansas, and attested by the Clerk of said County and each bond shall have the impression of the seal of the County thereon; PROVIDED, that the signatures on the coupons attached to said bonds may be printed fac-simile.

"Section 8. Each of said bonds and each of the coupons thereto attached as heretofore enumerated, shall, except as to numbers and dates of maturity be substantially in the following form:

UNITED STATES OF AMERICA,  
STATE OF KANSAS                      COUNTY OF WYANDOTTE

No. \_\_\_\_\_ \$1000.00

SPECIAL IMPROVEMENT BOND,  
SERIES- Federal Aid Project 52 Section "A" Earth Work & Culverts.

KNOW ALL MEN BY THESE PRESENTS:

That the County of Wyandotte in the State of Kansas, acknowledges itself to owe and for value received hereby promises to pay to the bearer, the principal sum of Five Hundred Dollars (\$500.00), in lawful money of the United States of America, at the office

and improvement to be paid for by Wyandotte County, such bonds to be delivered to said contractor at par, in lieu of cash:

NOW THEREFORE BE IT RESOLVED, by the Board of County Commissioners of Wyandotte County, Kansas:

"Section 1. That under and by virtue of Chapter 265 of the Laws of Kansas of 1917, as amended by Chapter 246 of the Laws of Kansas of 1919, and by Chapter 48 of the Laws of Kansas of 1920, Wyandotte County, in the State of Kansas, shall issue its negotiable coupon special improvement bonds in payment of the work done in the construction of culverts and doing the earth work in the improvement of Section "A", Project 52, Fort-to-Fort Highway, in Wyandotte County, Kansas, and on the County line between Wyandotte County and Leavenworth County, Kansas.

Section 2. That the total and aggregate amount for which said bonds shall be issued be fixed at the sum of Twenty-five Thousand Dollars, (\$25,000).

"Section 3. Said bonds shall be known and denominated as Wyandotte County Special Improvement Bonds, Series "Federal Aid Project No. 52 Section "A" Earth Work and Culverts"

"Section 4. Said Bonds shall be numbered consecutively from One (1) to Fifty (50), and shall be in denominations of Five Hundred Dollars (\$500.00) each, and shall bear interest at the rate of Five (5) per cent per annum, payable semi-annually on the first days of January and July in each year; the interest thereon to be evidenced by interest coupons attached thereto.

"Section 5. Said bonds shall bear date, the 1st day of April, 1921, and shall become due and payable as follows:

January 1, 1922, bonds Nos. 1, 2 & 3	\$1500.00
January 1, 1923 Bonds Nos 4, 5 & 6	1500.00
January 1, 1924 Bonds Nos. 7, 8 & 9	1500.00
January 1, 1925 Bonds Nos 10, 11 & 12	1500.00
January 1, 1926 Bonds Nos 13, 14 & 15	1500.00
January 1, 1927 Bonds Nos. 16, 17 & 18	1500.00
January 1, 1928 Bonds Nos. 19, 20 & 21	1500.00
January 1, 1929 Bonds Nos. 22, 23 & 24	1500.00
January 1, 1930 Bonds Nos. 25, 26 & 27	1500.00
January 1, 1931 Bonds Nos. 28, 29 & 30	2000.00
January 1, 1933 Bonds Nos. 31, 32, 33 & 34	2000.00
January 1, 1934 Bonds Nos. 35, 36, 37 & 38	2000.00
January 1, 1935 Bonds Nos. 43, 44, 45 & 46	2000.00
January 1, 1936 Bonds Nos. 47, 48, 49 & 50	2000.00
	<u>25000.00</u>

"Section 6 Said bonds and the interest thereon shall be payable at the office of the Treasurer of the State of Kansas, in the City of Topeka, Kansas.

"Section 7 Each bond shall bear on its face, the amount thereof, the rate of interest it bears, the number of such bond, the date of issue, when and where payable, for what purpose issued, and shall be made payable to bearer: which bond, together with the coupons thereto attached, shall be signed by the Chairman of the Board of County Commissioners of Wyandotte County, Kansas, and attested by the Clerk of said County and each bond shall have the impression of the seal of the County thereon; PROVIDED, that the signatures on the coupons attached to said bonds may be printed fac-simile.

"Section 8. Each of said bonds and each of the coupons thereto attached as heretofore enumerated, shall, except as to numbers and dates of maturity be substantially in the following form:

UNITED STATES OF AMERICA,  
STATE OF KANSAS                      COUNTY OF WYANDOTTE

No. \_\_\_\_\_ \$1000.00

SPECIAL IMPROVEMENT BOND,  
SERIES- Federal Aid Project 52 Section "A" Earth Work & Culverts.

KNOW ALL MEN BY THESE PRESENTS:

That the County of Wyandotte in the State of Kansas, acknowledges itself to owe and for value received hereby promises to pay to the bearer, the principal sum of Five Hundred Dollars (\$500.00), in lawful money of the United States of America, at the office

of the Treasurer of the State of Kansas, in the City of Topeka, in said State, on the 1st day of January, 1922, together with interest on said sum from the date hereof until paid, at the rate of five (5) per cent per annum, payable semi-annually on the first days of January and July in each year, upon presentation and surrender of the interest coupons hereto attached, as such coupons severally become due.

And for the prompt payment of the principal of this bond, with interest as aforesaid, as said payments respectively mature, the full faith, credit, revenue and resources of said County are hereby irrevocably pledged.

This bond is one of a series of Fifty (50) bonds of like tenor, except as to dates of maturity and numbers, issued by the County of Wyandotte, in the State of Kansas, for the purpose of paying the cost of the earth work and culverts in the improvements of Section "A" of Project 52, Fort-to-Fort Highway, in Wyandotte County in said State, under and in accordance with a resolution duly passed by the Board of County Commissioners of Wyandotte County, Kansas, at a regular meeting of said Board on the 16th day of May, A D 1921; and is in all respects issued in full compliance with the provisions of Chapter 265 of the Laws of Kansas, 1917, as amended by Chapter 2, 246 of the Laws of Kansas of 1919, and Chapter 48 of the Laws of Kansas of 1920 being an act providing for the improvement of county roads, and awarding certain prior acts.

And it is hereby certified and recited that all the acts, conditions, proceedings and things required by the Laws of the State of Kansas, to be done and performed precedent to and in the issuance of this bond have properly been done, happened and performed in the manner required by law and in regular and due time; that the indebtedness to pay which, this bond is issued, was at the time it was incurred and at the time of the issuance of this bond a valid and subsisting indebtedness of said County, and that the total indebtedness of such County, including this bond, does not exceed any constitutional or statutory limitation.

IN TESTIMONY WHERE, the County of Wyandotte, in the State of Kansas, has caused this bond to be signed by the Chairman of the Board of County Commissioners and to be attested by the Clerk of the County, under the seal of the County, and the interest coupons hereto attached to be signed by the Chairman of the Board of Commissioners and attested by the Clerk of the County in printed form in like and similar, this 1st day of April, A.D. 1921.

*Samuel Clark*  
CHAIRMAN OF THE BOARD OF COUNTY COMMISSIONERS OF WYANDOTTE COUNTY, KANSAS.

ATTEST:

\_\_\_\_\_  
County Clerk of Wyandotte County, Kansas.

( FORM OF INTEREST COUPON )

Bond NO. \_\_\_\_\_

\$12.50

On the first day of January- July- 19\_\_\_\_, the County of Wyandotte in the State of Kansas, promises to pay to the bearer the sum of twelve and one half dollars (\$12.50) in lawful money of the United States of America, at the office of the Treasurer of the State of Kansas, in the City of Topeka, in the said State, in payment of six (6) months interest due on that day, being one semi-annual installment of interest on its special improvement bond, Series, Federal Aid Project 52, Section "A" Earth Work and Culverts, dated May 1st, A.D. 1921.

*Samuel Clark*  
CHAIRMAN OF THE BOARD OF COUNTY COMMISSIONERS.

ATTEST:

\_\_\_\_\_  
COUNTY CLERK OF WYANDOTTE COUNTY, KANSAS.

(To the Printer: The coupons will be in the above form and for the above amount, with the exception of Coupon No.1, which should be for six dollars Twenty-five cents (\$6.25) and instead of being for six months interest, it should read for three months interest).

( FORM OF COUNTY CLERK'S CERTIFICATE ).

The State of Kansas }  
                                  } SS:  
County of Wyandotte }

I, William Peggs, County Clerk of said County, hereby certify that the within bond has been legally and regularly issued; that the signatures thereto are genuine and that the same has been registered in my office according to law.

IN WITNESS WHEREOF, I have hereunto set my hand and affixed the seal of Wyandotte County at my office in Kansas City, Kansas, this \_\_\_\_\_ day of May A D 1921.

*William Peggs*  
County Clerk of Wyandotte County, Kansas.

( FORM OF CERTIFICATE OF AUDITOR OF STATE ).

Office of the Auditor of the State of Kansas.

I, A M Turner, Auditor of the State of Kansas, hereby certify that the within bond has been regularly and legally issued; that the signatures thereto are genuine, and that same has been duly registered in my office according to law.

IN TESTIMONY WHEREOF, I have hereunto set my hand and affixed the seal of my office in the City of Topeka, State of Kansas, this \_\_\_\_\_ day of \_\_\_\_\_, A D 19\_\_\_\_\_.

~~Auditor of the State of Kansas~~

( FORM FOR BACK PANEL )

Series- Federal Aid Project 52, Section "A", Earth work and Culverts.

STATE OF KANSAS- WYANDOTTE COUNTY  
\$500.00

SPECIAL IMPROVEMENT BOND  
Interest 5%

Dated April 1st. 1921.  
Due January 1st. 1922.

Interest due January 1st and July 1st.

Principal and Interest payable at the Fiscal Agency of the State of Kansas, in the City of Topeka, Kansas.

Section 9. That said bonds shall be signed by the Chairman of the Board of County Commissioners, and attested by the Clerk of the County, under the seal of the County and all interest coupons thereto attached shall be signed by the Chairman of the Board of County Commissioners /and attested by the County Clerk, in printed fac-simile, and when so executed, said bond shall be registered by the County Clerk of Wyandotte County, Kansas, After which they shall be presented to the Auditor of the State of Kansas for registry by him.

Section 10. The County Clerk of Wyandotte County shall register the bonds herein authorized to be issued, in a book to be kept for that purpose, which registry shall show the date, number, amount of each bond, to whom issued, for what purpose, when and where payable, when said coupons or bonds shall be paid; and when said coupons or bonds are paid, that fact shall be noted on the register and the bonds or coupons so paid shall then and there be destroyed in the presence of the Board of County Commissioners.

Section 11. That the Board of County Commissioners by its Chairman and the Clerk of said County are hereby authorized and directed to procure the registry of such bonds by the Auditor of the State of Kansas, in accordance with the law, and after said bonds are registered in the office of the Auditor of the State, they shall be sold at not less than par in the manner provided by law, but none of the proceeds derived from the sale of said bonds shall be appropriated or used or expended for any purpose, other than to pay for the improvement of said road hereinbefore specified; namely, the earth work and culverts in the improvements of Section "A", Project 52, Fort-to-Fort Highway, as hereinbefore specified, and said bonds may be delivered to the contractor in payment of said improvements, instead of the sale of said bonds and the payment of said improvements in cash.

Section 12. The full faith and credit of Wyandotte County, Kansas, shall be, and it is hereby irrevocably pledged for the full payment of said bonds and interest thereon, and for the purpose of paying the interest on said bonds and for the purpose of paying the principal and interest thereon when the principal becomes due, the Board of County Commissioners of Wyandotte County, Kansas, shall annually levy upon all of the taxable property of the County and of the townships in proper proportion, a tax sufficient to pay said interest and to pay <sup>5%</sup> principal as said bonds become due.

IN WITNESS WHEREOF, the undersigned, constituting the Board of County Commissioners of Wyandotte County, in the State of Kansas, hereby attach their signatures this 16th. day of May, 1921 at Kansas City, the seat of Wyandotte County, in the State of Kansas.

David Bukkland

Chairman of the Board of County Commissioners of  
Wyandotte County, Kansas.

ATTEST:

WILLIAM BEGGS  
County Clerk of Wyandotte  
County, Kansas.

SAMUEL CLARKE  
COMMISSIONER

PETER H. KRAMEE

Motion by David Buckland, seconded by Peter H Kramer that the Bond of A G Reeves for the construction of the Gabel Bridge No. 1 be received, filed and approved. Carried all voting Aye

William Beggs COUNTY CLERK

Samuel Clarke CHAIRMAN

June 5th. 1922 9 A M

Pursuant to adjournment taken the Board of County Commissioners met for the purpose of allowing claims and accounts for the month of May, 1922.

Present, Samuel Clarke, David Buckland and Peter H Kramer.

Motion by David Buckland, seconded by Peter H Kramer that the claims and accounts for the month of May 1922 be allowed as per docket of claims and accounts. Carried all voting Aye

Board adjourned.

William Beggs COUNTY CLERK

Samuel Clarke CHAIRMAN

June 5th. 1922 12 O'Clock Noon

Present Samuel Clarke, Chairman David Buckland and Peter H Kramer

Opening of bids for the sale of \$50,841.94 Road Improvement Bonds Fort-to-Fort Highway Project 98.

Bid of Stern Brothers par accrued interest plus a premium of \$14.10 per \$1000

" " Guaranty Trust Co par accrued interest plus a premium of \$10.70 per \$1000  
" " A B Gillis & Co " " " and a premium of 312.00

" " Commerce Trust Co " " " and a premium of 526.50

" " Brown Commerce Co " " " and a premium of \$13.55 per \$1000

" " The Kansas Securities Co Par and a premium of \$9.60 per \$1000

" " Fidelity National Bank and Trust Co par plus accrued interest and premium of 526.50  
Also will print bonds free or allow 50.00 for same.

Motion by David Buckland, seconded by Peter H Kramer that the bid of Stern Brothers & Co being the best bid received be awarded the Fort-to-Fort Road Improvement Bonds for their bid price of par plus accrued interest and premium of \$14.10 per \$1000. Carried all voting Aye

Motion by David Buckland, seconded by Peter H Kramer that all checks received with bids for above bonds be returned, except the one of Stern Brothers & Co Carried all voting Aye

Opening of Bids for the construction of the Gabel Bridge #2 6X8X70 Concrete Box

Bid of H A Kepler \$1,606.19

" " J H Tiege 1,607.16

Engineers Estimate 2,112.16

Board adjourned

William Beggs COUNTY CLERK

Samuel Clarke CHAIRMAN

June 5th. 1922 2 P M

Motion by David Buckland, seconded by Peter H Kramer that the communication from the National Zinc Co relative to showing more lights on the West Kansas Avenue Bridge be received, filed and the County Clerk be instructed to notify the Light Department to install three lights on the West End of said Bridge. Carried all voting Aye

June 5th. 1922 2 P M Contd

Motion by David Buckland, seconded by Peter H Kramer that the County Clerk be instructed to issue a refunding Warrant to Marie Lowe in the amount of \$185.00 amount paid at Sheriffs Sale for lots 43, 44 and 45 Block 34 Wyandette City, and the County Treasurer is instructed to charge same back to delinquent taxes. Carried all voting Aye.

Motion by David Buckland, seconded by Peter H Kramer the Bond of Benjamin Schnierle was received and filed. Carried all voting Aye

Motion by David Buckland, seconded by Peter H Kramer that the petition for replacing Bridge over Inland Creek in Prairie Township be received, filed and referred to the County Engineer who is instructed to give board an estimate of the cost of same. Carried all voting Aye

Motion by David Buckland, seconded by Peter H Kramer that the petition for Oiling Bethel Road be received, filed and referred to the County Engineer. Carried all voting Aye.

Motion by David Buckland, seconded by Peter H Kramer that Read petition for the location of a road in Quindare Township signed by M O Beatty etals be received, filed and the Board act as viewers on the 12th. day of July 1922. Carried all voting Aye

Motion by David Buckland, seconded by Peter H Kramer that the petition asking for the vacating of a part of a tract of land in the S E Quarter of S W Quarter of Section 34 Township 28 Range 25 be received, filed and referred to the County Surveyer who is instructed to check and see if any of land is held by others than the petitions. Carried all voting Aye.

Motion by David Buckland, seconded by Peter H Kramer that the claim of Nancy H Bigham for damages on account of opening of road be received, filed and attached to the petition signed by M J Bigham. Carried all voting Aye.

William Beggs COUNTY CLERK      Samuel Clarke CHAIRMAN

June 5th. 1922 2 P M Cont

Motion by David Buckland, seconded by Peter H Kramer that the summons School District #8 Shawnee Township vs. Armour Grain Co etal be received and referred to the County Counselor. Carried all voting Aye

Motion by David Buckland, seconded by Peter H Kramer that the claims for damages on the Parallel Road filed by the following persons be received and referred to the County Engineer.

Claim of James Beaumont	\$90.00
" " A A Gregory	45.00
" " J E & Wm McFadden	600.00
" " Ellen Deister	5800.00
" " E H Rotert	1900.00
" " Atta B Thomas	950.00

Motion by Peter H Kramer Seconded by Samuel Clarke that the assessments of W R Mallett be reduced as follows: Carried all votin Aye

W R Mallett	Tr 629A School Dist 34	\$8400.00
" " "	380 " " "	1800.00
" " "	631 " " "	20000.00
F Meade Estate	84 " " " 12	3600.00
C P Coffey	275 " " " 29	6740.00
J Meade	142 " " " 22	6400.00
H Meade	143 " " " 22	6000.00
J N Meyers	28-10-24	12,200.00

No further business the Board adjourned.

William Beggs COUNTY CLERK      Samuel Clarke CHAIRMAN

June 12th. 1922 12 O'clock Noon

Pursuant to adjournment taken the Board of County Commissioners met for the purpose of letting contract for the cleaning and painting of the West Kansas Avenue Bridge.

Present, Samuel Clarke, Chairman David Buckland and Peter H Kramer

The following bids received and opened.

Bid of Great Northern Paint Co	1250 tons @ \$6.75 per ton
" " K C Bridge Co	1250 tons @ \$4.90 per ton
" " Arkansas Bridge Co	1250 tons @ \$5.99 per ton
" " D J Sullivan	1250 tons @ \$4.95 per ton
" " Midland Bridge Co	1250 tons @ \$6.00 per ton

Engineers estimate 1250 tons @ \$7.00 per ton

Motion by David Buckland, seconded by Peter H Kramer that all the above bids be received and referred to the County Engineer to report back at 2 P M

Opening of bids for groceries to be used at the County Farm the following bids received.

Bid of Gate City Grocery Co	\$194.47
" " u C Smith	184.69

Motion by David Buckland, seconded by Peter H Kramer that contract for furnishing groceries at County Farm be awarded to the u C Smith Grocery for their bid price of \$184.69, being the lowest and best bid received. Carried all voting Aye.

Board adjourned

William Bepp COUNTY CLERK Samuel Clarke CHAIRMAN

June 22nd. 1922 2 P M

Pursuant to adjournment the Board of County Commissioners met for the transaction of business.

Present, Samuel Clarke, Chairman, David Buckland and Peter H Kramer.

Journal of previous meeting read and approved.

Motion by David Buckland, seconded by Samuel Clarke that the communication from the County Engineer relative to cleaning and painting the West Kansas Avenue Bridge be received, filed and contract for same be awarded to the K C Bridge Co for their bid price of \$4.90 per ton aggregating a total of 6025.00 subject to the approval of the State Highway Commission.

Carried Buckland and Clarke voting Aye, Kramer

Nay.

Motion by David Buckland, seconded by Peter H Kramer, that the petition from the residents of Welcott, requesting the Board to replace Mrs. Mollie Ford on the Widows Pension list be received, filed and referred to the Commissioner of the Poor, who is instructed to investigate and report back. Carried all voting Aye

Motion by David Buckland, that the County pay 60% cost of the construction of the Daniel Joyce Road, No second motion was last.

Motion by David Buckland, seconded by Peter H Kramer that the County Clerk be instructed to mail the owners of land in the benefit district on the Daniel Joyce Road, notices of amount they are to be taxed for said road. Carried all voting Aye.

Board adjourned.

William Bepp COUNTY CLERK Samuel Clarke CHAIRMAN

June 19th. 1922

Pursuant to adjournment the Board of County Commissioners met for the transaction of business.

June 19th. 1922

The Board proceeded to equalize on persons and corporations in words and figures as follows:

May 15th. 1922

Pallie E Lowder, 1723 N 24th

Assessed by Notice \$2350- 200 \$2150

Mortgage \$2000

Money in Bank 200

Furniture 150

Claims no money on hand.

Ordered equalized to \$1950 total by taking \$200 off line 17B, this party was out of town from last fall until May 1st. 1922.

E R Isaacs 613 Troup

Assessed on Chevrolet Auto \$170.00

Returned by Owner at 100.00

Owner claims 1916 Model and is worth about \$75.00 Board ordered equalized to \$100 making total assessment \$150 after the exemption.

Wm A Hovey 56 N Valley Assessed total of \$4090

No statement in County Clerk's Office Equalized line 18D from \$4000 to nothing owed contract, netted.

Mr James F Getty 740 Parallel Ave Assessed by Notice. Ford Car \$195.00 Watch 25.00 Diamonds \$600 Victrolia \$200 Money on hand \$1800 Furniture \$500 Law Books \$2000 Vacuum Cleaner \$120.00 Total \$5440 less Exemption \$200 making \$5240. Board ordered line 17B equalized from \$1800 to nothing, Line 23 from \$2000 to \$1000, Line 23u from \$120 to \$40

James F Getty 22 Stubbs Bldg

Board ordered

Assessed by Notice.

Money on hand

Law Books

Furniture & Fixtures

Line W

Auto \$2000

1000

2000

500

500  
6000

9b equalized from 2000 to nothing

17b " " 1000 " "

23N " " 2000 " \$1500

23d " " 500 " 400

23U " " 500 " Nothing

M E Langdon 1509 Quindaro Blvd

Ford Coupe 1921 Model \$340. Claims in very bad condition After viewing Board ordered Auto equalized from \$340 to \$200.

Mrs Minnie Zurk Assessed 220 on Notes on Lot 14 Block 1, Olive Place K C Mo. Mortgage on record in K C Mo, party has failed to make payments and she will be forced to foreclose to be investigated by Board.

J H Wood 1832 N 12th 1914 Buick assessed at \$50 raised to \$150. After viewing Board equalized to \$50.00

Church & Lane 960 Kansas Avenue Assessed \$700 for a 1919 Touring Kissel Car After viewing Board Ordered equalized to \$500

Mrs Anna Bell Davidson 20 78 N 6th St

Assessed \$150 on line 13 \$500 on line 23J Board ordered equalized line 13 to \$50 Line 23J to \$400.00 Making a total assessment after exemption of \$250.00

Badger Lumber Co 18th Kansas Returned \$64140  
Raised 85000 Equalized to \$75.000



May 16th. 1922

Mrs. Mary A Brooke Assessed \$1625 on a real estate contract, was forced to take back the property and paid taxes for 1921 on said property. Affidavit on file on the County Clerk's office, Ordered that line 18 be equalized to nothing making this a poor statement.

Dr R W Sweeney Rosedale Auto too high Protest assessment

European Sausage Co Protests assessment of \$1690. Protest denied  
Mrs Cecile Johnson 1127 Sandusky Ave Protests assessment of \$300. Board to view. Board ordered equalized to poor statement. (\$100 on Furniture taken off)

S B Davis 932 Tenney Protest assessment of \$350 Board to view Board ordered equalized to poor statement. (\$150 on Furniture taken off)

W H Rudy 1402 Central Claims \$5339 too high.

E L Bressette Equalized line 23N from \$100 to 0000

W A Smith 3010 Cissna Protests assessment of \$1090 Board to view.

J B Hollenbeck 1845 Woodland

Protests assessment of \$700 on 1920 Buick Auto  
Turned in at \$500, says used for one year as a jitney and could not get \$400 for same new.  
After viewing Board ordered Auto equalized from \$700 to \$500.

MAY 17th. 1922

J M Wilhelm 2036 N 5th Assessed \$1000 on line 18 for Mortgage he owed not owned. Board ordered line 18 equalized from \$1000 to nothing.

A Schiffler 1918 N 4th Protests assessment of \$330 Board to view After viewing Board ordered equalized to poor statement.

D L Scarff 72 S Harrison Protests assessment of \$130 on 1916 Ford Car upon recommendation of Lee A Swoboda the Board ordered equalized from \$130 to \$90.00

M E Langdon 1509 Quindaro Blvd Protests assessment of \$3000 on a second Mortgage that has been value. After investigating the Board ordered equalized on line 18 from \$3000 to nothing.

J L Prather 454 N 16th St Protests assessment of \$1300 on R V Knight Car on recommendation of Wm G Bird the Board ordered equalized from \$1300 to 1100

C C Burtch 1876 N 28th Protests assessment of \$450 on Auto. After viewing the Board ordered equalized from \$450 to \$350

Mrs James Lewis 2544 Alden Protests assessment of \$500 on Personal property. Board to view.

Mrs Edw Notting 1012 Barnett No exemption allowed. Board ordered no exemption be allowed, account head of family. (\$160 off)

E A Dresch 1054 Ella Protests assessments of \$600 Board to view.

T A Schuller 102 College Ave Protests assessments for \$460. Board to view Equalized to \$100 after exemption. (\$160 off)

F H Murray 513 Barnett Protests assessment of \$400 Board to view.

Mrs N M Huff R 5 Rosedale Claims assessment was raised from \$1000 to 1350

May 19th. 1922

First State Bank Argentine Protests Personal Property of 1922.

Baska Wet Wash Laundry 10th Scott Equalize Line 25 from \$27400 to nothing account assessed on Capital Stock that has no value.

Concrete Engineering Co Rosedale

Protests assessment on Personal property Returned \$11800 raised to \$42100 Equalized to \$15.000

Bonner Portland Cement Co Protests assessment of Personal Property

May 19th.1922

Charles Black 2940 N Halleck

Protests assessment of \$1400 equalized to \$800 total.

Charlie Crawford R R 4 City Board ordered Auto equalized to \$50.00 from \$175.00

G L Baker 1239 Shawnee Protests assessment of \$1110

West Side Foundry Machine Works 3rd Minn

Line 9c	\$300
" 21	3000
" 22	12100
" 23S	200
" 23T	10000

Assessed for Machinery that is attached to building and is also assessed with building. Equalized line 23T from \$10.000 to nothing.

Kansas State Bank Wants to change Real Estate Value on Bank statemnt.

Armour &amp; Co Board ordered County Clerk to add on line 23A \$368.690

Frank Moore 1135 State Protests assessment of \$1000

Fowler &amp; Co Board ordered County Clerk to add on line 22a \$137.540

Muncie State Bank See card for statement Equalized to Cap, Sur, and under protests as per statement.

Wilson &amp; Co 301 N 32nd Board ordered County Clerk to add on line 22A \$241.400

Tuttle & Way 301 N 32nd See affidavit attached to card. Equalized to \$2000 total  
(No 19 equalized from 498 to \$2000)

STATE OF KANSAS )  
COUNTY OF WYANDOTTE ) SS.

George E. Way of lawful age, being first duly sworn, upon his oath deposes and says;

1. That he is, or was at or about the 2nd. day of March, A.D. 1922, a half partner in the Tuttle & Way Grocery Company at 301 N 32nd. Street, Kansas City, Kansas. That affiant and Tuttle started said Company in the summer of 1920, each investing the amount of Six Hundred Twenty-five (\$625.00) Dollars.

2. Affiant says that the average amount of stock for the preceeding year, item numbered 19 on Assessment list, was Two Thousand (\$2000) Dollars, and not Thirty-five Hundred (\$3500) Dollars as set out in Assessor's statement. Affiant states that on or about May 15th.1922, affiant caused an inventory to be taken of said stock, and at that time, the stock on hands amounted to One Thousand Nine Hundred Sixty-one (\$1961.43 Dollars and forty-three cents.

3. Affiant says that in answer to question numbered 20 on said Assessor's list, the credits of said business are shown as Twelve Hundred (\$1200.00) whereas, so affiant believes, only approximately Eight Hundred (\$800.00) Dollars of this amount is collectible.

4. Affiant says that in answer to question 23q, the company is charged with an adding machine. Affiant says that the company has never owned an Adding Machine, and that the machine in said store was left for thirty days merely on the proposal of the Agent in attempting to make a sale.

Affiant says machine was never purchased.

\_\_\_\_\_  
Geo E Way

Subscribed in my presence and sworn to before me this 25th. day of May, 1922.  
My commission expires Dec.15th.1923

\_\_\_\_\_  
Allen J. Sever  
Notary Public

MAY 19th.1922

(SEE MINUTES PAGE 230)

Morris & Co Board ordered County Clerk to add on line 22A \$237.480

G E Hoch 850 Minn Ave Protests assessment of \$2495 on line 22 After investigating to Board ordered line 22 equalized from 2500 to 210.

Cudaby & Co Board ordered County Clerk to add on line 22a \$211,950

Don Motor Shop 847 Minn

Protest assessment of \$720

Swift & Co Board ordered County Clerk to add on line 22a \$307.770

N Y Waist Stores Co 610 Minn Ave Protests raised from \$4700 to \$8550.

P E Pexoldt Agent 3084 N 22nd

Assessed \$600 for fixtures, claims these fixtures belong to M Forrester and are only rented by P E Pexoldt

Mary Fleming 26 S 11th Protests person assessment of \$320

Mrs James Dowd 1110A Minn Protest assessment of \$100 for Money in Bank. Claims none. Car assessed to Anna Dowd 1110A Minn for \$420 should be \$200 Board ordered equalized to poor statement.

C H Bixman 1417 Wood Ave Protest raise of \$60.00 on Auto Equalized Auto from \$160 to \$100

A L Brown 2814 N 17th St protests assessment of \$300 claims \$200 too high.

Valentine Vanhouse 1311 Orville . protests assessment of \$300, claims Truck nothing but Junk.

J A Mermigis 12th S Valley Protests and makes affidavit that assessment of \$1200 on line 17a is in error. Claims should be \$400 Board ordered line 17B equalized from \$1200 to \$400

Theresa Warner 523 Nebr Board ordered County Clerk to allow \$200 exemption as allowed by law, this leaves this a poor statement total was (\$150) on Furn off)

Emma Clark 1206 Osage Five Rooms Furniture \$50 No exemption allowed (Widow) Board ordered County Clerk to allow 200 exemption makes poor statement.

Sam Chism 909 Oakland Protests assessment of \$1000 on five rooms of furniture Equalized to \$200 after exemption. (\$600 on Car and 200 Exemp)

Grace B Cox 2521 W 40th Rosedale Protests assessment of \$500 on line 17B makes affidavit that this is an error should be 200.

Board ordered Line 17b equalized from \$500 to \$200

Harvey A Houghton 2112 Farrow Assessed for Ford Auto on Domestic statement. Also for same car on Commercial statement Board ordered line 9b on Domestic statement equalized from \$90 to nothing, this leaves this statement a no pay statement. \$50.00

Thos A Bigger 328 Brotherhood Bldg Protests assessment of \$10,000 assessed by notice.  
 Assessed \$3000 on line 17b  
 1000 " " 23s  
 1000 " " 23W

Equalized line 17b from \$8000 to \$500 line 23s \$1000 to \$500 line 23W \$800 to \$500

John Simeac 739 Sandukky Ave Makes affidavit that he was assessed \$1370 on line 18D for Mortgage he owed, not owned. Board ordered line 18 D equalized from \$1370 to nothing. (\$1270)

A C McKinney 1517 S 21st Makes Affidavit that he was assessed \$1200 on line 17B and should have been assessed \$400 on line 17B Board ordered line 17b equalized from \$2100 to \$400

Wm W Jessee 2938 N 27th St Protest personal assessment of \$1470 Board ordered line 20 equalized from \$1500 to nothing. Affidavit on file.

C F Adams & Co 1222 Oak St K C Mo Assessed by notice \$4750 Protests claims not property in Kansas.

Myrtle Wicks Assessed for a Kissel Sedan \$260 claims to own a Kissel Touring. Board ordered line 9B from \$260 to \$160 as recommended by Deputy assessor. Leo Swoboda

K C Refining Co Returned	\$115.080
Assessor's Returned	238.400

Mr Getty objects to this increase. Equalized total from \$238.400 to \$115.080

Mid-West Baking Co 1619. Dadd Rosedale Protests their personal property assessment Board ordered line 25 leaving a total of \$3900  
MAY 18th. 1922

Argentine State Bank Protest their assessment of personal property. Equalized to Banks return.

Lillie Crooks 930 Armstrong Protests Mortgage assessed for \$2600

MAY 18th 1922

Wyandotte Electric Co 18th Kansas Protests their personal property assessment Returned \$37.920

Raised to 1359.624

Rated 1 Million by Elevator. Notify Mr. Zeller 701 Dwight Bldg K C Mo Buckland votes to equalize to Elevator return Clarke and Kramer Nay

E H Henderson 278 N 6th St Assessed \$900 for money on hand or deposit, claims wrong did not have any money.

F A Finch Trustee Protests personal assessment of \$25,000 on 50 Refining Cars if taxed by State Tax Commission County Clerk instructed to write State Tax Commission to see if assessed by them, if not this stand.

H B Simmons 2928 Hiawatha Claims \$1670 of his assessment is for City Light and Water Bonds and should not be assessed.

Equalized item \$1670 to nothing. Not assessable.

Clara E Gaskill Agent 1424 Ruby Ave Assessor \$50.00 Claims not her property Board ordered equalized to poor statement.

Mary A Brooks 1114 N 8th Makes affidavit that she was assessed for contract or option agreement, which has been forfeited and returned to her. Board ordered line 18 to nothing.

Mrs Lucy Price 1717 Walker Makes affidavit that she owns no personal property above the \$200, exemption allowed by law.

C C Parrett 964 Argentine Blvd  
Makes affidavit that he was assessed \$12,000 on line 17B in error. Should have been 1/5 of \$12,000 of \$2400 Board ordered line 17B equalized from \$12,000 to \$2400

J F Beem 420 Waverly Protests assessment. \$520  
200  
320 Personal

McKenna Steel Working Co Claims no personal property Equalized to nothing account no personal property.

J A Baska 224 N 21st Assessed \$1000 for Auto. This is double assessment. Also assessed at place of business. Board ordered equalized from \$1000 to nothing.

Crystal Cafe 501 Minn Claims assessment raised from \$1500 to \$2500 says \$1500 is correct  
Equalized to \$1500

W A Strong 72 Central Claims \$270 for personal property too high

R C Modrell 1816 N 13th Received twocards one for \$1250 and one for \$1200. See if double  
assessment.

S Grifkey 709 N 12th Protests assessment of \$1300 claims \$300 too high

G M Harmon 911 N 5th Protests assessment of \$2200

Rand Construction Co

Contractors Equipment Co 1010 Kansas Claims assessment of \$3000 too high

Glarville Furniture Co 2339 Met Assessed \$10,000 claims was not given credit for his debits

P E Anthony 2047 N 13th Protests assessment of \$1200

Pintsch Compressing Co Union Pacific Yards Protest assessment on line 21

J Layoa 1341 S 26th Protest assessment of \$1520

Joseph Mowlge 339 N 5th Assessed at \$2400 claims too high

Hahn & Hahn 726 Minn Assessed for \$1000 says is owned by M Holzmark

S Diggs 1006 N 3rd Protests assessment of \$1400 Equalize to \$800 total

Fabina Grocery 401 N 5th Claims assessment of \$1230 too high

S Diggs 1014 N 3rd Board ordered Equalized by poor statement

Mosely & Hibler Furniture Co 736 Minn Protests assessment of \$44,430 equalize to \$20,000  
total

John Stine 411 N 5th Claims assessment of \$5980 too high

A H Jennings Sr 614 Wash Claims \$3500 of his personal assessment is for K C K Bonds and are  
not assessable. Equalized \$3500 item to nothing account K C K Bonds no assessable

Submarine Restaurant Protests assessment of \$1500

B Gorman 1010 Central Raised from \$8000 to \$21200 Equalized to \$31,000

Smith Monument C1 836 Minn Protest increase in personal assessment.

Mrs Gallup 931 So Boeke Equalized to poor statement(\$ 200 on exemption)

F W Ragsdale 310 State Says assessment of \$390 is in error Board ordered equalized to poor  
statement.

Max Bear 47 Central 26 N James Protests personal property assessment

C W Mahaney R 1 City Quindaro S D 34 Equalized 1919 Buick Auto from \$840 to \$500

Peterson & Foeschler 8th Quind Says cash Register and scales assessed to Chas A Haug

730 Troup. Equalized from \$500 to nothing assessed to C A Haug

H C Christy 608 Ohio Equalized statement for \$200 to nothing account double assessment

Carl Burgardt 1700 S 38th Equalized Auto from \$400 to 200

Armour Grain Co Returned \$758.489  
Raised 2344.824 Protests Buckland votes to equalize to Elevator return.

Clarke and Kramer Nay

R G Jameson 1126 Haskell Equalized Auto from \$700 to \$400

Thomas Sharp 2401 N 5th No exemption allowed Board ordered \$200 exemption be allowed.

Simon Shields Lonsdale Grain Co Returned \$132,270 Assessed \$601,030 protests

Buckland votes to equalize to Elevator return. Clarke and Kramer Nay

MAY 18th. 1922

- Rebt Beaufort 924 Freeman No exemption allowed Board ordered \$200 exemption be allowed. (\$200 exemption)
- J W Hill 4523 Virginia No exemption allowed. Board ordered \$200 exemption be allowed.
- Ter inal Elevator Co Returned \$294.298 Assessor \$974.316 protests. Buckland votes to equalize to Elevator return. Clarke and Kramer votes Nay
- C Y Bradbury 4218 Cambridge Equalize Auto from \$190 to \$150
- Lillie A Fry 1616 S 15th Equalize to poor Statement. (\$100 Furniture)
- France Elevator Co Returned \$67,538. Assessor \$535,694 protests Buckland votes to equalize to Elevator return. Clarke and Kramer votes Nay.
- L McCallis 540 Central Equalize to total of \$80.00
- Amel Senter 82 O Tenney Equalize Line 17B from \$1000 to \$500
- Miss Katherine O'Leary 1251 Bunker Equalized from \$190 to nothing Account no exemption allowed.
- E R Cunningham 3052 N 22nd Equalized line 17A from \$400 to nothing
- J W Rogers 62 N 12th Allow \$200 exemption
- Charles H Birch 4 Lombard Equalize Furniture from \$500 to \$200
- John G Grauland 3926 Fisher Rosedale Equalize to poor statement account \$200 assessed on Liberty Bonds. (\$100 off 17b)
- Emil Brys 1408 S 25th Equalize Furniture from \$100 to \$50
- Lillian Finley 231 N 22nd Equalize Line 18 from \$1000 to nothing. Affidavit on file  
Chas Thorle 3511 Riverview Allow \$200 exemption
- W H Young 230 N 20th Equalize Auto from \$190 to \$100
- P W Cooper 2500 Central Allow \$200 exemption
- W H Holliday 1200 N 3rd Allow \$200 exemption.
- H Wells 33 $\frac{1}{2}$  Central Allow \$200 exemption (\$110 off)
- Mike Frank 400 Division Rosedale Allow \$200 exemption (\$50 off Furniture)  
C E Cannon 1949 N 3rd Allow \$200 exemption
- Ozella Calhoun 928 Oakland Equalize Furniture from \$600 to \$150 Victoria from \$100 to \$50 Assessed nu notice.
- J Rowens 371 So Baltimore Equalized to poor statement Account assessed \$500 on non-assessable Liberty Bonds. (17b)
- Grandview Motor Lodge Equalized line 19 from 2300 to \$1200
- John Ciston Grocery R R 1 City Equalized Auto to \$100 (No Auto on statement)
- Mrs W H Palmer 602 Minn Protests personal assessment Equalized line 20 from \$300 to \$100 line 23s from \$170 to \$30
- A W Selvy 1417 N 25th Equalized from \$630 to \$430
- E J Dougherty 810 N 16th Equalized Auto from \$700 to \$400

MAY 18th. 1922

B Richmond 1021 Central Equalized line 19 from \$8500 to \$7500

J W Gill 3401 N 21st Equalized Auto from \$700 to \$450 Plane from \$400 to \$150

M E Booth 803 S 12th Equalized line 19 from \$6500 to \$4800 only carries \$4000 Insurance

J J Avey 1054 Cleveland Equalized Auto from \$370 to \$150

Wm Brown 825 Cheyenne Assessed for \$950 as money in Bank should have been Liberty Bonds. Ordered that County Clerk be instructed to equalize \$950 for Liberty Bonds off to nothing

Harry L Nelson 525 Ohio Allow \$200 exemption

A G Dengel 1604 N 7th Equalized Auto from \$800 to \$500

Katherine Dulle 738 Ann Equalized Liberty Bonds to nothing.

C T Hawky 1122 Sandusky Equalized Auto to \$250 (\$400 taken off)

Joanna Justice 1042 Sandusky Ave Equalized Auto to \$250

H S Payne 1417 S 26th Allow \$200 exemption

Lena Owens 627 Taumoes Equalized line 13 from \$200 to \$100 Also allow \$200 exemption

G W Kenninson 1408 Troup Card for \$100 equalized to nothing. Account double assessment

E O Winters 1503 Met Ave Equalized Auto from \$1400 to \$900

Stephen Etter 3019 Hiawatha Equalized \$120 off on contract

Louis C Payne 3422 Silver Equalized Auto from \$600 to \$250

Josephine Dant Equalized penalty of 570 off leaving a total of \$1140

Elizabeth Palmer Take off \$1500 for Auto account double assessment, assessee at home and at business. (\$1460)

Chas A Haug 730 Troup Equalized Auto from \$680 to \$400

W J Eppert 1838 N 13th Cancel statement for \$350 as per request of County Assessor

Maud Wright 2048 N 3rd Equalized entire statement from \$7000 to \$6000 by taking \$1000 off for Real Estate contract that was not in force

M Adams 347 Haskell Allow \$200 exemption

C A Johnson 1228 Wyoming Equalized Auto to \$100 (From \$220)

Frank Helwick 531 Tenney Allow \$200 Exemption (\$170)

A Buschel 1878 Armstrong Allow \$200 exemption

Arthur G Packard Equalized Auto to nothing Account assessed and owned by Kansas Inspection Board

Josephine Walters 511 Northrup Equalized to poor statement account no personal property on March 1st.

Winfield Troupe 3101 N 27th Take \$100 off value of Auto

Geo Taylor 420 Haskell Equalized from \$650 to \$650

O M Cole 4400 Virginia Equalized Auto from \$800 to \$500

John Marriage R R 1 City Equalized 7 Balls to \$420 from \$1400

Robt Hightower 317 Oakland

C E Brown 1610 Freeman

Joshua Remont 2320 Silver Allow \$200 exemption

Mrs Edward F House 234 So Baltimore

Mathew Goodwin 1117 Ellis

MAY 18th. 1922

A L Green 1206 N 12th Equalized Auto to \$500 from \$550

C Grove 1514 Freeman Equalized Auto to \$200 from \$400

W E George 638 Barnett Equalized Auto from \$200 to \$50 Junk

J Richards R 2 Argentine Sta Equalized Auto from \$500 to \$100 Junk

H C Spratt 632 Shawnee Take Auto off Statement account assessed double assessed to H C Spratt. Also to D R Spratt owned by D R Spratt (\$260) off

L Garcia 303 Kansas Equalized from \$600 to \$500 total

Dr R Leichter 504 Minn Take Auto off commercial statement account assessed at home 629 Oakland

Mrs Chas McInteer 445 N 18th Allow \$200 exemption

Henry Burkhardt K C K R : S D #10 Equalized Auto from \$260 to \$50 Junk

A Laskowski 57 S 7th St Equalized Auto from \$175 to \$100

G P Novogradac 320 N 18th Equalized Auto from \$130 to \$50

Dave J Biven 4526 Holmes Equalized Auto \$550 to \$400 Rosedale

Lulu Bibbs 202 Parallel Allow \$200 exemption (\$160)

Margaret Manker 4039 Ruby Ave

Hat Henry Ryan Bonner Assessed \$1800 on line 17A School Wabrants

Otto Isenberg 2112 State

L P Patterson 1917 N 18th Equalized Auto from \$250 to \$150

Mrs Helen Sexton 2642 N Mill Allow 200 exemption (\$150 off)

A M Sprague 66 S 18th Equalized auto from \$ 650 to \$500

Harry Cox 628 State Equalized Auto to \$200 from \$280

H F Gorsuch 650 Parallel Equalized <sup>auto</sup> from \$680 to \$500

C F Carson S D 10 Quindare Top Equalized auto from \$120 to \$70

Ada Patrick 1637 S 13th Equalized from \$6900 to \$4900 estate

Mary Buschel 1878 Armstrongg Allow \$200 exemption (\$100)

G A Reny 1011 Sandusky Take \$750 off assessed for Liberty Bonds 17b

Mr Edmondson 3027 N 17th Equalized to poor statement (\$200 exemption \$100 Furniture)

Frank Bundy 1616 Argentine Blvd Equalized auto from \$640 to \$300

Joseph E Dear 1021 Cleveland Equalized auto from \$260 to \$150

Also equalized domestice statement from \$610 to \$410 less \$200 making total \$210

Br C M Medearis 2078 N 5th Equalized auto from \$900 to \$500

J T Patic 21 S 17th Cancel Statement for \$3000 assessed by notice signed statement on file.

J A Buie Feed Store Equalized auto from \$220 to \$120



MAY 10th. 1922

J H Schooley 1100 Sandusky Equalized auto to \$130 from \$370

Spehrer Pool & barber Shop Cancel statement for \$610 account double assessment

Mrs C H St ubbs 25 S 14th Take \$90 off line with bonds making total assessment after exemption of \$465. 17b

Mr Glover 1314 Minn Equalized to poor statement

Minnie Jordan 616 S 7th Equalized from \$1000 to nothing account insurance money not invested (Line 17b)

L W Twist 1309 Shawnee Equalized auto from \$250 to \$100

S B Meets 1343 Cleveland Equalized auto from \$640 to \$300

P H Nugent 903 Minn Equalized auto from \$500 to \$350

Carrie Taylor 405 Oakland Equalized \$240 to nothing. account insurance money

G B Buster 1954 N 6th Equalized Piano from \$200 to \$100

Mary A Davis 8 S 16th Allow \$200 exemption

Joe Kadlete 3067 N 11th Equalized auto from \$200 to \$50 (\$140 off)

Otto Ziegelmeyer 923 College Equalized auto from \$550 to \$350

H Cohn 711 Packard Equalized auto from \$650 to \$500

C W Dimity 1010 Shawnee Equalized auto from \$470 to \$300

C A Hathaway 212 N 12th Equalized line 23 J from \$500 to \$300

Geo H Herron. 268 S Tremont Equalized line 23j from \$600 to \$300

Raymond J Bloom Equalized life 23 J from \$250 to \$100

Ed Buckley 56 Tremont Equalized Piano from \$200 to \$120

Elma Dreyer 920 Central Equalized auto from \$500 to \$300

Mrs Margaret Jones 726 Ann Equalized line 23j from \$300 to \$100 (\$160 off)

C H Cullumber 714 Pyle Equalized Piano from \$450 to \$200

E J Levin 1003 Central Equalized auto from \$750 to \$400 Average stock from \$4500 to \$4000 fixtures from \$600 to \$300

Cochrance Packing Co Central & Water St Equalized line 23T from \$34,400 to \$20,000

## REAL ESTATE BOOK I

The Board proceed to equalize on Real estate in words and figures as follows:

Lot	Block		Take off	Let	
6	18	Wyandotte City	Imp		\$800.00 ✓
25	27	" "	"		100.00 ✓
34-35	27	" "	"		3700.00 ✓
54	27	" "	"		200.00 ✓
E20ft	35-28	L B Armstrong Alltmt	"	"	200.00 ✓
	36				
52	28	" " "	"		100.00 ✓
10-11	32	Wyandotte City	"		100.00 ✓
40	32	" "	"		100.00 Raised ✓
1-2	33	" "	"	"	210.00 ✓
3 to 28	33	" "	"	"	820.00 ✓
38	33	" "	"		200.00 ✓
49	2	" "	"		300.00 ✓
H		Searles Resurvey	"		150.00 ✓
43	43	Wyandotte City	"		400.00 ✓
27	44	Wyandotte City	"		550.00 ✓
31-32-33	44	" "	"	"	400.00 Raised ✓
34-35	44	" "	"	"	1950.00 ✓
19	47	L B Armstrong Alltmt	"	"	60.00 ✓
51	47	Wyandotte City	"	"	600.00 ✓
35	48	" "	"	"	100.00 ✓
38	48	" "	"	"	150.00 ✓
39	48	" "	"	"	100.00 ✓
17	50	" "	"	"	350.00 ✓
25	50	L B Armstrong Alltmt	"	"	100.00 ✓
26	50	" "	"	"	450.00 ✓
27	50	" "	"	"	150.00 ✓
51	50	" "	"	"	150.00 ✓
52	50	" "	"	"	450.00 ✓
43	53	Wyandotte City	"	"	1260.00 ✓
S 33 1/3 N 66 1/3ft 45		" "	"	"	70.00 ✓
to 48 Blk 53		" "	"	"	70.00 ✓
N30ft 26&27 54		" "	"	"	70.00 ✓
S30ft N60ft 26&27 54		" "	"	"	170.00 ✓
N30ft S60ft 26&27 54		" "	"	"	1500.00 ✓
S 30ft 26 & 27 54		" "	"	"	850.00 ✓
28-29	54	" "	"	"	200.00 ✓
11	57	" "	"	"	500.00 ✓
44	57	" "	"	"	200.00 ✓
7-8	63	" "	"	"	200.00 ✓
25	65	" "	"	"	200.00 ✓
26	65	" "	"	"	200.00 ✓
3 N 1/4 S 1/4	65	" "	"	"	400.00 ✓
14	66	" "	"	"	200.00 ✓
13-14	68	L B Armstrong Alltmt	"	"	150.00 ✓
W 1/2 19 E21ft 20 68		" "	"	"	700.00 ✓
32-33	68	" "	"	"	350.00 ✓
42	68	" "	"	"	250.00 ✓
46-47	68	" "	"	"	250.00 ✓
50-51	68	" "	"	"	200.00 ✓
53	69	" "	"	"	100.00 ✓

Lot	Block	Addition	Take off Imp	Lot	
54	69	L B Armstrong Allt	"		
17	70	Wyandotte City	"		450.00✓
47	71	"	"		100.00✓
52	71	"	"		250.00✓
1-2	72	"	"		100.00✓
3- E 13ft 4	72	"	"	Raise " 300	1500.00✓
10	72	"	"		700.00✓
20	72	"	"		100.00✓
21	72	L B Armstrong Alltmt	"		100.00✓
E20ft 24	72	"	"		100.00✓
41	72	"	"		200.00✓
42	72	"	"		1100.00✓
N40 <sup>2</sup> ft 1 to 4	73	"	"		1200.00✓
10-11	73	"	"		100.00✓
14 E 10th 15	73	"	"	"	800.00✓
22-23	73	"	"		750.00✓
E12 <sup>1</sup> ft 31 E12 <sup>1</sup> ft 31	73	"	"		500.00✓
48-49	73	"	"	"	500.00✓
1-2 E 20ft 3	74	"	"	"	650.00✓
W5ft 3 -4 E/ 5	74	"	"	"	300.00
W <sup>1</sup> / <sub>2</sub> 5-6	74	"	"	"	600.00✓
W20ft 15-16	74	"	"		450.00✓
17-18	74	"	"	"	2000.00✓
21-22	74	"	"	"	750.00✓
E7 <sup>1</sup> ft 35-36 W22 <sup>1</sup> ft 37 74	74	"	"	"	450.00✓
44-W23 <sup>1</sup> ft 45	74	"	"		700.00✓
E1 <sup>1</sup> ft 45-46-47	74	"	"		850.00✓
48-49	74	"	"		150.00✓
54-55-56	74	"	"		600.00✓
W19ft 34-W15ft 35	75	"	"		450.00✓
40	75	"	"		300.00✓
25	76	Wyandotte City	"		100.00✓
S27ft N54ft 29 to 31 77	77	"	"	"	200.00✓
N35ft 49 to 52	79	"	"	"	200.00✓
S30ft N65ft 49 to 52 79	79	"	"	"	360.00✓
N30ft S60ft 49 to 52 79	79	"	"	"	310.00✓
S 30ft 49 to 52	79	"	"	"	310.00
8	85	"	"	"	320.00✓
19-20	86	"	"	"	50.00✓
21-22	86	"	"	"	100.00
N 35ft 25 to 28	86	"	"	"	100.00✓
30-31 W <sup>1</sup> / <sub>2</sub> 32	86	"	"	"	950.00✓
E <sup>1</sup> / <sub>2</sub> 32-33	86	"	"	"	100.00✓
39-40	86	"	"	"	1125.00✓
4	87	"	"	"	1000.00✓
8	87	"	"	"	600.00✓
23	87	"	"	"	150.00
S 87ft 1 to 4	88	"	"	"	200.00✓
S 45ft 1 to 4	88	"	"	"	400.00✓
W 5ft 5-6	88	"	"	"	400.00✓
7-8	88	"	"	"	500.00
W2ft 9-10	88	"	"	"	150.00✓
13-14	88	"	"	"	250.00✓
15	88	"	"	"	75.00
					700.00
					250.00

LOT	BLOCK	ADDITION	TAKE OFF IMP	LOT	
22	88	Wyandotte City	"	"	1100.00✓
E 37 1/2 ft 25 to 27	88	"	"	"	200.00✓
31	88	"	"	"	75.00✓
32	88	"	"	"	75.00✓
1-2	89	L B Armstrong Alltmt	"	"	500.00✓
6	89	"	"	"	700.00✓
7	89	"	"	"	300.00✓
8-9	89	"	"	"	450.00✓
S 31.5ft 25 & 28	89	"	"	"	550.00✓
N 34ft S 65.5ft 25 & 28	89	"	"	"	650.00✓
N 36ft 25 & 28	89	"	"	"	100.00✓
E 5ft 32-33-34	89	"	"	"	750.00✓
35 W 6ft 36	89	"	"	"	700.00✓
N 35ft E 5ft 54-55-56	89	"	"	"	900.00✓
S 36ft N 72 1/2 ft 1 to 5	89	"	"	"	200.00✓
S 30 1/2 ft 1 to 5	89	"	"	"	250.00✓
6	90	"	"	"	300.00✓
7	90	"	"	"	200.00✓
W 10ft 21-22	90	"	"	"	250.00✓
30 31	90	"	"	"	500.00✓
36-37	90	"	"	"	400.00✓
40 41	90	"	"	"	400.00✓
46	90	"	"	"	400.00✓
47-48	90	"	"	"	100.00✓
48	90	"	"	"	100.00✓
49 W 1/2 50	90	"	"	"	300.00✓
3	91	Wyandotte City	"	"	150.00✓
5	91	"	"	"	150.00✓
9-10-11	91	"	"	"	100.00✓
12	91	"	"	"	300.00✓
17	91	"	"	"	100.00✓
20 to 27	91	"	"	"	350.00✓
39-40	91	"	"	"	3000.00✓
41-42 W 1/2 43	91	"	"	"	1050.00✓
1	92	"	"	"	650.00✓
9-10	92	"	"	"	300.00✓
W 60ft 11 & 12	92	"	"	"	400.00✓
E 65ft 11 & 12	92	"	"	"	200.00✓
13	92	"	"	"	300.00✓
19	92	"	"	"	100.00✓
25	92	"	"	"	100.00✓
30	92	"	"	"	400.00✓
45-46-47	92	"	"	"	400.00✓
3	93	"	"	"	500.00✓
12	93	"	"	"	150.00✓
13-14-15	93	"	"	"	300.00✓
16 E 1/2 17	93	"	"	"	1700.00
W 1/2 19 20	93	"	"	"	100.00✓
22-23	93	"	"	"	300.00✓
28 E 1/2 29	93	"	"	"	600.00✓
32-33	93	"	"	"	800.00✓
35	93	"	"	"	600.00✓
5-6-7	94	"	"	"	250.00✓
9	94	"	"	"	1200.00✓
10-11	94	"	"	"	200.00✓
W 23ft 15	94	"	"	"	300.00✓
26-27	94	"	"	"	500.00✓
40 41	94	"	"	"	300.00✓
42	94	"	"	"	250.00✓
43	94	"	"	"	100.00✓
49	94	"	"	"	200.00✓
1-2	95	"	"	"	200.00✓
W 1/2 8-9-10	95	"	"	"	500.00✓
14 E 10ft 15	95	"	"	"	200.00✓
W 15ft 15-16	95	"	"	"	500.00✓
25 E 7ft 26	95	L B Armstrong Alltmt	"	"	150.00✓
38	95	Wyandotte City	"	"	600.00✓
					500.00✓

Raised " 200

LOT	BLOCK	ADDITION	TAKE OFF IMP	LOT	
5	96				
15-16	96	L B Armstrong Allt	"	"	500.00✓
19-20	96	"	"	"	700.00✓
21-22	96	"	"	"	900.00✓
25 to 28	96	Wyandette City	"	"	750.00✓
35	96	L B Armstrong Allt	"	"	2000.00✓
36	96	"	"	"	650.00✓
41 to W.1ft 44	96	"	"	"	150.00✓
46 W 2½ft 47	96	"	"	"	500.00✓
51-50	96	"	"	"	1100.00✓
52	96	"	"	"	400.00✓
5-6	97	Wyandette City	"	"	350.00✓
7-8 E 2/3 9	97	"	"	"	750.00✓
W 1/3 9-10	97	"	"	"	1400.00✓
11 E ½ 12	97	"	"	"	500.00✓
W ½ 12-13	97	"	"	"	850.00✓
14 E ½ 15	97	"	"	"	800.00✓
W ½ 15-16	97	"	"	"	600.00✓
17 E ½ 18	97	"	"	"	550.00✓
20 to 27	97	"	"	"	1200.00✓
28	97	"	"	"	3600.00
29	97	"	"	"	100.00
N ½ 45 to 48	97	"	"	"	100.00
1	98	"	"	"	2200.00✓
3	98	"	"	"	900.00✓
S 27ft 6	98	"	"	"	2700.00✓
28	98	"	"	"	850.00✓
29	98	"	"	"	100.00✓
30	98	"	"	"	100.00✓
39	98	"	"	"	200.00✓
40	98	"	"	"	450.00✓
42-43	98	"	"	"	50.00
48	98	"	"	"	550.00✓
9	99	"	"	"	300.00
10	99	"	"	"	50.00✓
11	99	"	"	"	50.00✓
12	99	"	"	"	200.00✓
13-14	99	"	"	"	450.00✓
15	99	"	"	"	30.00✓
17	99	"	"	"	900.00✓
18	99	"	"	"	950.00✓
19	99	"	"	"	1100.00✓
21	99	"	"	"	350.00✓
23	99	"	"	"	150.00✓
31	99	"	"	"	150.00✓
36	99	"	"	"	100.00✓
37	99	"	"	"	150.00✓
45-46	99	"	"	"	700.00✓
47-48	99	"	"	"	100.00✓
6 S 10ft Adj 6	101	"	"	"	200.00✓
7-8-	101	"	"	"	290.00✓
11	102	"	"	"	75.00✓
14	102	"	"	"	150.00✓
S10ft N32ft 1	104	"	"	"	350.00✓
S22ft 1 N6ft 2	104	"	"	"	420.00✓
7	104	"	"	"	350.00✓
35-36	104	"	Raised 150	"	150.00✓
1-2-3	105	"	"	"	1000.00
7	105	"	"	"	300.00✓
8	105	"	"	"	200.00✓
9	105	"	"	"	100.00✓
10	105	"	"	"	100.00✓
11	105	"	"	"	300.00✓
12	105	"	"	Raised 300	300.00✓
14	105	"	"	"	50.00✓
48	105	"	"	"	200.00✓
50	105	"	"	"	100.00✓
52	105	"	"	"	250.00✓
17	106	"	"	"	100.00✓
18	106	"	"	"	100.00✓
19-20	106	"	"	"	300.00✓
23	106	"	"	"	200.00✓
24	106	"	"	"	150.00✓
N ½ 25 to S ½ 28	106	"	"	"	725.00✓
	106	"	"	"	1100.00✓

LOT	BLOCK	ADDITION	TAKE OFF IMP	LOT	
N 1/2 25 to 28	106	Wyandotte City	"	"	1000.00✓
31-32	106	"	"	"	250.00✓
42 to 48	106	"	"	"	1500.00✓
N 1/2 3	107	"	"	"	100.00✓
S 1/2 3	107	"	"	"	250.00✓
14	107	"	"	"	1800.00✓
15	107	"	"	"	1400.00✓
16	107	"	"	"	750.00✓
18-19	107	"	"	"	900.00✓
20	107	"	"	"	250.00✓
28 to 31	107	"	"	"	2600.00✓
17	108	"	"	"	400.00
18	108	"	"	"	700.00✓
20	108	"	"	"	300.00✓
A	108	House & Whitesells Sub	"	"	400.00✓
29-30	108	Wyandotte City	"	"	500.00✓
N 100ft 1 & 2	109	L B Armstrong Allmt	"	"	1500.00✓
11-12 E 10ft 13	109	"	"	"	500.00✓
W 15ft 13-14 E 1/2 15	109	"	"	"	500.00✓
W 1/2 15 16	109	"	"	"	300.00✓
17-18	109	"	"	"	550.00✓
19-20	109	"	"	"	700.00✓
21	109	"	"	"	300.00✓
30	110	"	"	"	150.00✓
39	110	"	"	"	100.00✓
50 to 54	110	"	"	"	4100.00✓
6	111	"	"	"	200.00✓
7-8	111	"	"	"	200.00✓
11-12	111	"	"	"	400.00✓
N 91ft 28 & 29	111	"	"	"	800.00✓
S 42ft 28 & 29	111	"	"	"	800.00✓
37	111	"	"	"	100.00✓
40	111	"	"	"	100.00✓
41	111	"	"	"	100.00✓
B 20ft 52-53-54	111	"	"	"	2250.00✓
1	112	"	"	"	700.00✓
11	112	"	"	"	300.00✓
12	112	"	"	"	200.00✓
15	112	"	"	"	300.00✓
34-35	112	"	"	"	1100.00✓
36 37 W 13ft 38	112	"	"	"	700.00✓
E 12ft 38 39	112	"	"	"	200.00✓
40 W 1/2 21	112	"	"	"	100.00✓
E 1/2 41 42 43	112	"	"	"	900.00✓
W 2 1/2 ft 44 45	112	"	"	"	50.00✓
48	112	"	"	"	200.00✓
49	112	"	"	"	100.00✓
52-53	112	"	"	"	250.00✓
10 11 12	113	"	"	"	300.00✓
13 14 15 16	113	"	"	"	450.00✓
18 E 1/2 ft 19	113	"	"	"	1250.00✓
21	113	"	"	"	200.00✓
22	113	"	"	"	500.00✓
23	113	"	"	"	450.00✓
24 25 26	113	"	"	"	200.00✓
N 72 1/2 ft 30 to 33	113	"	"	"	4500.00✓
S 50 1/2 ft 30 to 33	113	"	"	"	2750.00✓
39	113	"	"	"	300.00✓
47	113	"	"	"	200.00✓
48	113	"	"	"	200.00✓
50	113	"	"	"	900.00✓
6	114	"	"	"	700.00✓
8-9	114	"	"	"	600.00✓
10 E 1/2 11	114	"	"	"	500.00✓
W 1/2 11-12	114	"	"	"	500.00✓
16-17	114	"	"	"	300.00✓
18	114	"	"	"	150.00✓
19	114	"	"	"	100.00✓
20	114	"	"	"	100.00✓
21-22	114	"	"	"	900.00✓
23 to 27	114	"	"	"	6200.00✓

LOT	BLOCK	ADDITION	TAKE OFF IMP	LOT	
28-29	114	Wyandotte City	"	"	16.000
30	114	"	"	"	7.500
31	114	"	"	"	3.000
32	114	"	"	"	3.000
33	114	"	"	"	
34	114	"	"	"	
35	114	"	"	"	
36	114	"	"	"	
37	114	"	"	"	
38-39	114	"	"	"	
40	114	"	"	"	
41	114	"	"	"	
42	114	"	"	"	
43	114	"	"	"	
44	114	"	"	"	
45	114	"	"	"	
46-47	114	"	"	"	
49 50 51	114	"	"	"	
51 52 53	114	"	"	"	
54	114	"	"	"	
N 24.6ft 1 to 3	114	"	"	"	
S 24.6ft N 49.2ft 1 to 3	114	"	"	"	
4	114	"	"	"	
28-29	115	"	"	"	32.000
30 31 32	115	"	"	"	39.500
33	115	"	"	"	7.000
34	115	"	"	"	7.000
35	115	"	"	"	7.000
36	115	"	"	"	7.000
37	115	"	"	"	7.000
38	115	"	"	"	6.000
39	115	"	"	"	6.000
40-41	115	"	"	"	22.000
42	115	"	"	"	6.000
43 W 6in 44	115	"	"	"	8.000
Ln E & W 6in 44	115	"	"	"	6.000
E 6in 44 45	115	"	"	"	7.000
46	115	"	"	"	6.000
47	115	"	"	"	6.500
48	115	"	"	"	7.000
49	115	"	"	"	7.500
50	115	"	"	"	7.500
51	115	"	"	"	6.000
52	115	"	"	"	8.500
53 54	115	"	"	"	17.000
8	116	"	"	"	400
29 30	116	"	"	"	10.000
31 32	116	"	"	"	18.000
33	116	"	"	"	9.000
34 35	116	"	"	"	21.000
36 37	116	"	"	"	35.000
38 W 15ft 39	116	"	"	"	18.000
E 10ft 39 to 20ft 42	116	"	"	"	34.000
E 5ft 42 43 44	116	"	"	"	27.000
45	116	"	"	"	12.000
46 to 49	116	"	"	"	44.000
50	116	"	"	"	12.000
51	116	"	"	"	10.000
52	116	"	"	"	11.500
53	116	"	"	"	12.500
54	116	"	"	"	11.500
55-56	116	"	"	"	30.000
8 9	117	Northrup's Part	"	"	700
10 E 11	117	"	"	"	400
25 26 27	117	"	"	"	6.250
28 to 32	117	"	"	"	46.000
34 34	117	"	"	"	26.000
35	117	"	"	"	8.500
36 37	117	"	"	"	18.000
38 38	117	"	"	"	18.000
4 41	117	"	"	"	17.000

LOT	BLOCK	ADDITION	TAKE OFF IMP	LOT	
28- 29	114	Wyandotte City	"	"	16.000✓
30	114	"	"	"	7.500✓
31	114	"	"	"	3.000✓
32	114	"	"	"	3.000✓
33	114	"	"	"	3.000✓
34	114	"	"	"	2.250✓
35	114	"	"	"	2.250✓
36	114	"	"	"	2.250✓
37	114	"	"	"	2.250✓
38-39	114	"	"	"	4.500✓
40	114	"	"	"	2.250✓
41	114	"	"	"	2.250✓
42	114	"	"	"	2.250✓
43	114	"	"	"	2.250✓
44	114	"	"	"	2.250✓
45	114	"	"	"	2.250✓
46-47	114	"	"	"	7.500✓
49 50 51	114	"	"	"	6.750✓
51 52 53	114	"	"	"	3.000✓
54	114	"	"	"	1.000✓
N 24.6ft 1 to 3	114	"	"	"	1.000
S 24.6ft N 49.2ft 1 to 3	114	"	"	"	1.000
4	114	"	"	"	400 ✓
28-29	115	"	"	"	32.000✓
30 31 32	115	"	"	"	39.000✓
33	115	"	"	"	7.000✓
34	115	"	"	"	7.000✓
35	115	"	"	"	7.000✓
36	115	"	"	"	7.000✓
37	115	"	"	"	7.000✓
38	115	"	"	"	6.000✓
39	115	"	"	"	6.000✓
40-41	115	"	"	"	22.000✓
42	115	"	"	"	6.000✓
43 W 6in 44	115	"	"	"	8.000✓
Ls E & W 6in 44	115	"	"	"	6.000✓
E 6in 44 45	115	"	"	"	7.000✓
46	115	"	"	"	6.000✓
47	115	"	"	"	6.500✓
48	115	"	"	"	7.000✓
49	115	"	"	"	7.500✓
50	115	"	"	"	7.500✓
51	115	"	"	"	6.000✓
52	115	"	"	"	6.000✓
53 54	115	"	"	"	8.500✓
8	116	"	"	"	17.000✓
29 30	116	"	"	"	400✓
31 32	116	"	"	"	10.000✓
33	116	"	"	"	18.000✓
34 35	116	"	"	"	9.000✓
36 37	116	"	"	"	21.000✓
38 W 15ft 39	116	"	"	"	25.000✓
E 10ft 39 to 20ft 42	116	"	"	"	35.000✓
E 5ft 42 43 44	116	"	"	"	18.000✓
45	116	"	"	"	34.000✓
46 to 49	116	"	"	"	27.000✓
50	116	"	"	"	12.000✓
51	116	"	"	"	44.000✓
52	116	"	"	"	12.000✓
53	116	"	"	"	10.000✓
54	116	"	"	"	11.500✓
55-56	116	"	"	"	12.500✓
8 9	117	Northrup's Part	"	"	11.500✓
10 8 11	117	"	"	"	30.000✓
25 26 27	117	"	"	"	700✓
28 to 32	117	"	"	"	400✓
34 34	117	"	"	"	6.250✓
35	117	"	"	"	46.000✓
36 37	117	"	"	"	20.000✓
38 39	117	"	"	"	8.500✓
40 1	117	"	"	"	18.000✓
					18.000✓
					17.000✓



LOT	BLOCK	ADDITION	TAKE OFF IMP	LOT	Value
S 123ft 42 to 44	117	Northrups Part	"	"	30500✓
1 to 6		Due's Res S <sup>1</sup> / <sub>2</sub> 4 all 5 & 6	"	"	36000✓
9 10	118	Northrups Part	"	"	500✓
11	118	"	"	"	250✓
20	118	"	"	"	400✓
21 E 10.7ft 22	118	"	"	"	100✓
1s E 3In 28	118	Wyandotte City	"	"	2900✓
E 3in 28 2930	117	"	"	"	4150✓
31	118	"	"	"	2500✓
32 W 14 <sup>3</sup> / <sub>4</sub> ft 33	118	"	"	"	150✓
E 10 <sup>1</sup> / <sub>4</sub> ft 33	118	Northrup Part	"	"	
34	118	"	"	"	3500✓
35	118	"	"	"	2500✓
36 to 39	118	"	"	"	10600✓
40 41	118	"	"	"	10000✓
42	118	"	"	"	1600✓
43 44	118	"	"	"	4500✓
45 46	118	"	"	"	3500✓
47 48	118	"	"	"	10750✓
W <sup>1</sup> / <sub>2</sub> 13 14	119	Wyandotte City	"	"	850✓
38 W <sup>1</sup> / <sub>2</sub> 39	119	"	"	"	1450✓
E <sup>1</sup> / <sub>2</sub> 39 W 6 <sup>1</sup> / <sub>4</sub> ft 40	119	"	"	"	3100✓
E 18 <sup>3</sup> / <sub>4</sub> ft 40	119	"	"	"	1650✓
41 W <sup>1</sup> / <sub>2</sub> 42	119	"	"	"	1450✓
E <sup>1</sup> / <sub>2</sub> 42 43 44	119	"	"	"	2375✓
45	119	"	"	"	925✓
46	119	"	"	"	925✓
47	119	"	"	"	925✓
48	119	"	"	"	925✓
49	119	"	"	"	925✓
50	119	"	"	"	925✓
W 23ft 19 20	120	"	"	"	800✓
49 50	120	"	"	"	650✓
52 53	120	"	"	"	200✓
54	120	"	"	"	600✓
55	120	"	"	"	800✓
56	120	"	"	"	1000✓
57	120	"	"	"	900✓
58	120	"	"	"	1500✓
59	120	"	"	"	1500✓
60 61	120	"	"	"	2000✓
W <sup>1</sup> / <sub>2</sub> 12 E <sup>1</sup> / <sub>2</sub> 13	121	"	"	"	300✓
W <sup>1</sup> / <sub>2</sub> 13 14 E 6 <sup>1</sup> / <sub>4</sub> ft 15	121	"	"	"	500✓
35 36	121	"	"	"	400✓
35 W <sup>1</sup> / <sub>2</sub> 36	122	"	"	"	400✓
38 W <sup>1</sup> / <sub>2</sub> 39	122	"	"	"	400✓
E <sup>1</sup> / <sub>2</sub> 39 40	122	"	"	"	370✓
25	123	"	"	"	150✓
26	123	"	"	"	150✓
7	124	"	"	"	870✓
8	124	"	"	"	50✓
4 E 15ft 5	124	"	"	"	890✓
11	124	"	"	"	250✓
12	124	"	"	"	350✓
14	124	"	"	"	450✓
15 E 5 <sup>1</sup> / <sub>2</sub> ft 16	124	"	"	"	800✓
1 2	125	"	"	"	2050✓
E 23ft 43 W <sup>1</sup> / <sub>2</sub> 44	125	"	"	"	100✓
48	125	"	"	"	100✓
1	127	"	"	"	3300✓
2	127	"	"	"	3000✓
3 4 E <sup>1</sup> / <sub>2</sub> 5	127	"	"	"	4100✓
W <sup>1</sup> / <sub>2</sub> 5 6 E <sup>1</sup> / <sub>2</sub> 7	127	"	"	"	3050✓
W <sup>1</sup> / <sub>2</sub> 7 8 E <sup>1</sup> / <sub>2</sub> 9	127	"	"	"	1075✓
W <sup>1</sup> / <sub>2</sub> 9 E 18 <sup>3</sup> / <sub>4</sub> ft 10	127	"	"	"	1750✓
E <sup>1</sup> / <sub>2</sub> 58 59	127	"	"	"	1190✓
E 15ft 61 to 62	127	"	"	"	
1 to 4	128	"	"	"	500✓
5 6 E 4ft 7	128	"	"	"	5500✓
W 21ft 7 8	128	"	"	"	13300✓
9 E 15ft 10	128	"	"	"	4600✓
W 10ft 10 11 E5ft 128	128	"	"	"	4000✓
W 20ft 12 E20ft 13 128	128	"	"	"	4000✓
W 5ft 13 E 15ft 14 128	128	"	"	"	2000✓
					2000✓

LOT	BLOCK	ADDITION	TAKE OFF IMP	LOT
W 10ft 14 E 10ft 15	128	Wyandotte City		
W 15ft 15 16	128	"		500✓
17	128	"		2000✓
18	128	"		1600✓
19	128	"		1600✓
20	128	"		1400✓
21	128	"		1800✓
22 23	128	"		1600✓
24	128	"		2800✓
25 to 28	128	"		1400✓
✓ E 62½ft 1 & 2	129	Northrup's Part		8250✓
✓ W 72½ft N 36ft 2 to		"		3000✓
N 35ft 3	129	"		
7 8	129	"		25000✓
9	129	"		2500✓
10	129	"		1500✓
11	129	"		1500✓
12	129	"		1000✓
13 14	129	"		1000✓
15 16	129	"		3000✓
17 18	129	"		3000✓
19	129	"		3000✓
20	129	"		1500✓
21	129	"		1500✓
E 10.3ft 22	129	"		1500✓
W 14.7ft	129	Wyandotte City		1500✓
23 24 25	129	"		
26 27	129	"		6500✓
N 42ft 28 to 31	129	"		34500✓
N 43ft 28 to 31	129	"		500✓
S 43ft 28 to 31	129	"		400✓
8 9	130	Northrup's Part		400✓
10	130	"		10500✓
11	130	"		5000✓
12 13	130	"		5500✓
14 15	130	"		14000✓
16	130	"		15000✓
17	130	"		5500✓
18 19	130	"		5500✓
30 31	130	"		1400✓
43 S 39 1/3ft 44 N 2 1/3ft 44		"		11000✓
45	130	"		
1	131	Wyandotte City		1700✓
2	131	"		7000✓
3	131	"		3500✓
4	131	"		3500✓
5	131	"		4000✓
6	131	"		4550✓
7	131	"		2000✓
8	131	"		2000✓
9	131	"		2000✓
10	131	"		3000✓
11	131	"		3000✓
12	131	"		2000✓
13 14	131	"		2000✓
15	131	"		6000✓
16	131	"		2000✓
17	131	"		2000✓
18 19	131	"		2000✓
3 4		Resurvey W 95ft L 22 23 N 24 131		4000✓
5		"		5000✓
E 30ft 22 23 E 30ft N 24	131	"		2500✓
A B		Voss Sub S 24 25 26 27 Blk 131		3000✓
E		"		16500✓
44	131	Wyandotte City		800
1 2	132	"		200✓
3	132	"		1250✓
4	132	"		2250✓
5	132	"		2250✓
6	132	"		1500✓
7	132	"		1500✓
8	132	"		1500✓
9	132	"		1500✓
10	132	"		1500✓

LOT	BLOCK	ADDITION	TAKE OFF IMP	LOT	
12 13	132	Wyandotte City		"	4500✓
16	132	"		"	1500✓
17	132	"		"	1500✓
E 23ft 18	132	"		"	1100✓
W 2ft 18 10 E 20 132	132	"		"	2000✓
W 24½ft 20	132	"		"	1400✓
21	132	"		"	1500✓
22	132	"		"	1500✓
23	132	"		"	1000✓
24	132	"		"	500✓
25	132	"		"	1750✓
26 27	132	"	"	"	7500✓
46 47	132	"	"	"	400✓
48	132	"	"	"	400✓
50	132	"	"	"	400✓
6	133	"	"	"	700✓
8	133	"	"	"	200✓
9	133	"	"	"	400✓
10 11	133	"	"	"	400✓
12	133	"	"	"	500✓
18	133	"	"	"	300✓
34 35	133	"	"	"	12500✓
51	133	"	"	"	250✓
6	134	"	"	"	200✓
19	134	"	"	"	200✓
20	134	"	"	"	300✓
26 27	134	"	"	"	2000✓
E 47 48	134	"	"	"	200✓
12 13	135	"	"	"	600✓
14 15	135	"	"	"	400✓
22	135	"	"	"	100✓
24	135	"	"	"	1000✓
N 24.6ft 28 to 32	135	"	"	"	500✓
S 24.6ft N 49.2ft 28 to 32	135	"	"	"	300✓
S 36.8ft 28 to 32	135	"	"	"	500✓
35	135	"	"	"	500✓
40 41	135	"	"	"	400✓
1 2 136	136	"	"	"	400✓
10	136	"	"	"	200✓
11	136	"	"	"	100✓
37 W 5ft 38	136	Mieges Addition	"	"	300✓
21	137	Northrups Part	"	"	100✓
24	137	"	"	"	100✓
25 S 32'W50' 25	137	"	"	"	600✓
13 14	138	"	"	"	200✓
N 5ft Adj N 24 N45ft 24	138	"	"	"	800✓
S 45ft 24 to 27	138	"	"	"	400✓
N 42ft 28 to 31	138	"	"	"	300✓
S 43ft N85ft 28 to 31	138	"	"	"	2400✓
S 38ft 28 to 31	138	"	"	"	2400✓
E 15ft 33 34	138	"	"	"	300✓
1 2 3	139	"	"	"	550✓
4	139	"	"	"	100✓
5	139	"	"	"	100✓
13 14	139	"	"	"	500✓
25 E 10ft 26	139	"	"	"	110✓
N 39ft 29 to 31	139	"	"	"	400✓
32 W 33	139	"	"	"	500✓
8 9	140	Wyandotte City	"	"	150✓
21	140	"	"	"	100✓
36 37	140	"	"	"	200✓
E 40 41	140	"	"	"	200✓
E 53 54 55 56	140	"	"	"	1200✓
32	141	"	"	"	90✓
12	142	"	"	"	250✓
13 14 E 15	142	"	"	"	300✓
W 15 16	142	"	"	"	100✓
N 25ft E15ft 48	146	"	"	"	1250✓
S40ft E15ft 48 49 to 52	146	"	"	"	2950✓
N35ft S75ft E15ft 48	146	"	"	"	
N 35ft S 75ft 49 to	146	"	"	"	
" 52	146	"	"	"	600✓
8 9 E 2ft 10	147	"	"	"	800✓
18	147	"	"	"	350✓
W 18ft 25 E 14ft 26	147	"	"	"	300✓

LOT	BLOCK	ADDITION	TAKE OFF IMP	LOT	
40 41	147	Wyandotte City	"		
E 15ft 46 47	147	"	"		300✓
55	147	"	"		300✓
6 7	148	Northrup's Part	"		150✓
11	148	"	"		200✓
13 $\frac{1}{2}$ 14	148	"	"		200✓
N $36\frac{1}{2}$ E 16ft S $\frac{1}{2}$	52 53 to 56 148	"	"		100✓
W 50ft 1 to 3	149	"	"		1700✓
E 105ft 4	149	"	"		300✓
21	149	"	"		200✓
33 $\frac{1}{2}$ 34	149	"	"		200✓
12 13	150	"	"		400✓
$\frac{1}{2}$ 17 18	150	"	"		1200✓
34 35	150	"	"		300✓
12	152	Mieges Addition	"		200✓
13	152	"	"		100✓
19	152	"	"		300✓
12	152	St Marys Place	"		50✓
13	152	"	"		300✓
17	152	"	"		200✓
W 22ft 21 22 West 23	152	"	"		300✓
15	153	Wyandotte City	"		600✓
16	153	"	"		50✓
17	153	"	"		150✓
22	153	"	"		200✓
14 15	153	"	"		100✓
17 18 19	153	"	"		400✓
N 112.8ft 20 21	154	"	"		500✓
S 20.2ft 21	154	"	"		500✓
1 2	155	"	"		500
S 32ft N 72ft 51 52 50 54	156	"	"		250✓
17	159	Northrup's Part	"		300✓
27 28	160	" Addition	"		600✓
54 55	160	" "	"		200✓
12 13	161	" "	"		200✓
6	162	Wyandotte City	"		200✓
8	162	"	"		250✓
W 20ft 10 11	162	"	"		200✓
16 E $\frac{1}{3}$ 17	162	"	"		200✓
W $\frac{1}{3}$ 18 19	162	"	"		360✓
27 to 31	162	"	"		50✓
32 to 35	162	"	"		5250
40 41	162	"	"		3450
47 E 15ft 48	162	"	"		400✓
51	162	"	"		600✓
W 16 $\frac{1}{2}$ ft 60	162	"	"		500✓
E 8 $\frac{1}{2}$ ft 60 61	162	Northrup's Part	"		1250✓
18	163	Wyandotte City	"		600✓
1 2	165	"	"		400✓
5	168	"	"		1000✓
6	168	"	"		1000✓
11 12	168	"	"		200✓
E 27 $\frac{1}{2}$ ft 21	168	"	"		600✓
16 17	169	"	"		200✓
19	169	"	"		
20	169	"	"		
$\frac{1}{2}$ 24 25	169	"	"		225✓
26 E 4ft 27	169	"	"		600✓
W 21ft 27	169	"	"		230✓
E 20ft 43 44	170	Northrup's Addition	"		420✓
29 E $\frac{1}{2}$ 30	171	"	"		600✓
43 W 15ft 44	171	"	"		200✓
11	172	Northrup's Part	"		300✓
18	172	"	"		200✓
W 30ft 22 23	172	"	"		350✓
S 2ft 23 to 24	172	"	"		250✓
E 25ft W 85ft 25 to 27	172	"	"		300✓
32 33	172	"	"		600
33 W 11 $\frac{1}{2}$ ft E 16 $\frac{1}{2}$ ft 34	178	Wyandotte City	"		400

LOT	BLOCK	ADDITION	TAKE OFF IMP	LOT
A B		Boylans Sub 29 30 31 32 178	"	500
S 62ft 1 to 5	179	Northrups Part	"	400
8 9	179	Northrups Ext	"	700
24 E 1/2 A	179	"	"	300
38	179	"	"	400
40	179	"	"	500
41	179	"	"	550
42 43	179	Northrups Part	"	300
S 1/2 N 1/2 44 to 48	179	"	"	400
W 10ft S 1/2 44 45	179	"	"	1000
W 25ft 7 8 12	180	Northrups Addition	"	250
41	180	"	"	300
42	180	"	"	300
1	181	"	"	200
31 N 14ft 32	181	"	"	100
E 1/2 42 43	181	"	"	100
E 7 1/2ft 46 47	181	"	"	350
49 W 10ft 50	181	"	"	200
E 15ft 50 W 17 1/2ft 51	181	"	"	900
W 1 1/2ft 4	Y	"	"	560
W 18 1/2ft 5				
9	"	"	"	200
10	Y	"	"	150
11	Y	"	"	150
12	Y	"	"	150
16 17 18	Y	"	"	400
26	Y	"	"	300
28	Y	"	"	200
S 27ft E 1/2 1 2	Z	Northrups Add	"	750
5 E 5ft 6	Z	"	"	400
10 11	Z	"	"	700
12 E 1/3	Z	"	"	450
W 21 1/2 2/3ft 15	Z	"	"	700
E 8 1/3ft 17				
21	Z	"	"	500
27	Z	"	"	400
29	Z	"	"	250
30	Z	"	"	200
10	Armstrong Add	"	"	550
19	"	"	"	300
30 31	"	"	"	1300
32	"	"	"	150

Com SE Cor 7th & Orville Ave	BOOK 2A	REAL ESTATE	TAKE OFF	LOT
E 50ft S 103ft W 50ft N 10 1/2ft	LOT	ADDITION	IMP	
		Northrups Valley	"	1500
2 S 1/2 3	A	"	"	420
N 1/2 3 4	A	"	"	500
S 1/2 2 3	B	"	"	225
6	B	"	"	900
7 N 24ft 8	B	"	"	1750
S 2ft 8 9 10	B	"	"	6500
2	C	"	"	900
3	D	"	"	500
6	D	"	"	850
7	D	"	"	200
8	D	"	"	200
9	D	"	"	1500
10	D	"	"	400
1	E	"	"	1000
2	E	"	"	450
3	E	"	"	600
4	E	"	"	400
5	E	"	"	600
S 1/2 2 N 1/2 3	F	"	"	550

LOT	BLOCK	ADDITION	TAKE OFF IMP	LOT	
1 2	G	Northrups Valley	"	"	1250 ^
4	G	"	"	"	1250 ^
5	G	"	"	"	200 ^
6	G	"	"	"	200 ^
7	G	"	"	"	200 ^
8	G	"	"	"	200 ^
9	G	"	"	"	200 ^
1	H	"	"	"	200 ^
2	H	"	"	"	600 ^
3	H	"	"	"	700 ^
4	H	"	"	"	800 ^
5	H	"	"	"	800 ^
6	H	"	"	"	900 ^
7	H	"	"	"	800 ^
8	H	"	"	"	900 ^
9 N 2 1/3ft 10 H	"	"	"	"	700 ^
S 23 2/3ft 10 11 H	"	"	"	"	500 ^
10ft Adj N 1 1 N3ft 2 L	"	"	"	"	2500 ^
S 24ft 2	I	"	"	"	1000 ^
3	I	"	"	"	300 ^
4	I	"	"	"	700 ^
7	I	"	"	"	500 ^
8	I	"	"	"	300 ^
11 12	I	"	"	"	2400 ^
13	I	"	"	"	1000 ^
15	I	"	"	"	900 ^
16	I	"	"	"	600 ^
17	I	"	"	"	100 ^
E 4ft 5 6	1	Connellys Add	"	"	350 ^
10 W 5ft 11	1	"	"	"	500 ^
E 20ft 11 W 10' 12 1	"	"	"	"	600 ^
E 15ft 12 13	"	"	"	"	800 ^
S 33ft N80' 28 to 32 2	"	"	"	"	940
N45ft S 62ft 28 to 32 2	"	"	"	"	1050 ^
S 17ft 28 to 32 2	"	"	"	"	1160
40	5	"	"	"	900 ^
41	5	"	"	"	300 ^
42	5	"	"	"	400 ^
45	5	"	"	"	300 ^
46	5	"	"	"	1000 ^
47	5	"	"	"	650 ^
48	5	"	"	"	200 ^
51	5	"	"	"	800 ^
52	5	"	"	"	400 ^
57	5	"	"	"	600 ^
64	5	"	"	"	200 ^
66	5	"	"	"	200 ^
94 E 46.6 S 3.7ft 95 6	"	"	"	"	250 ^
98	6	"	"	"	100 ^
101	6	"	"	"	300 ^
102	6	"	"	"	400 ^
103	6	"	"	"	300 ^
107	6	"	"	"	400 ^
115 116	6	"	"	"	600 ^
7	"	L A Millers Resurvey	"	"	100 ^
10	"	"	"	"	300 ^
137	7	Connellys Addition	"	"	100 ^
139	7	"	"	"	300 ^
155 N 1/2 156	8	"	"	"	200 ^
S 1/2 156 157	8	"	"	"	300 ^
N 5ft 216 217 9	"	"	"	"	100 ^
175	10	"	"	"	100 ^
76	12	"	"	"	200 ^
E 44ft 3 W 12ft 5	"	Wood & Walkers Add Central Now Troup Avenue	"	"	350 ^
N30ft W 92ft S 8ft	"	"	"	"	"
N 38ft W 92ft	C	Wood & Walkers Add Raleigh Ave "	"	"	60 ^
N 38ft E 120ft	C	"	"	"	50 ^
S 74ft	D	"	"	"	100 ^
E 54ft E	E	"	"	"	300 ^
12	2	Cranes Add	"	"	200 ^
S 2ft 1 2	3	"	"	"	400 ^

LOT	BLOCK	ADDITION	TAKE OFF	
			IMP	LOT
7	3	Walker Add	"	200 <sup>v</sup>
1		Ext Walkers Add Res S 94ft	"	50 <sup>v</sup>
		N 20ft		
2		"	"	50 <sup>v</sup>
3		"	"	50 <sup>v</sup>
4		"	"	50 <sup>v</sup>
N 25ft S 215ft	9 & 10	Ext Walkers Add	"	350 <sup>v</sup>
N 25ft S 190ft	1	"	"	250 <sup>v</sup>
3		Earlys Add	"	250 <sup>v</sup>
5		"	"	200 <sup>v</sup>
14 15		"	"	150 <sup>v</sup>
16 17		"	"	50 <sup>v</sup>
1		Earlys 2nd Add	"	600 <sup>v</sup>
4		"	"	300 <sup>v</sup>
5		"	"	100 <sup>v</sup>
6		"	"	100 <sup>v</sup>
10		"	"	475 <sup>v</sup>
21 22		"	"	750 <sup>v</sup>
1	1	Morris & Earlys Add	"	600 <sup>v</sup>
9	1	"	"	500 <sup>v</sup>
14	1	"	"	300 <sup>v</sup>
16	1	"	"	200 <sup>v</sup>
19	1	"	"	100 <sup>v</sup>
S <sup>1</sup> / <sub>2</sub> 16	2	"	"	1000 <sup>v</sup>
N <sup>1</sup> / <sub>2</sub> 17		"	"	
W 77ft	22 & 23	"	"	2000 <sup>v</sup>
& 24		"	"	
25 26 27	2	"	"	2000 <sup>v</sup>
15		Moody & Earlys Add	"	200 <sup>v</sup>
1		Tourtellot	"	700 <sup>v</sup>
5		"	"	600 <sup>v</sup>
6		"	"	400 <sup>v</sup>
N 34ft	16	"	"	300 <sup>v</sup>
17		"	"	350 <sup>v</sup>
18		"	"	400 <sup>v</sup>
19		"	"	200 <sup>v</sup>
N <sup>1</sup> / <sub>2</sub> 23 24		"	"	600 <sup>v</sup>
27 28		"	"	600 <sup>v</sup>
N 24ft	30	"	"	400 <sup>v</sup>
12 13	2	Smith & Keating	"	300 <sup>v</sup>
16 17	2	"	"	500 <sup>v</sup>
18	2	"	"	200 <sup>v</sup>
32	2	"	"	200 <sup>v</sup>
33	2	"	"	200 <sup>v</sup>
34	2	"	"	200 <sup>v</sup>
W <sup>1</sup> / <sub>2</sub> 10 11	3	"	"	200 <sup>v</sup>
12	3	"	"	200 <sup>v</sup>
13	3	"	"	250 <sup>v</sup>
4 5		Stout & Co's Add	"	2150 <sup>v</sup>
6 E <sup>1</sup> / <sub>2</sub> 7		"	"	
W <sup>1</sup> / <sub>2</sub> 7 8 E 22ft	9	"	"	1000 <sup>v</sup>
10 11		"	"	500 <sup>v</sup>
12		"	"	1000 <sup>v</sup>
13 14		"	"	1000 <sup>v</sup>
15 16		"	"	2250 <sup>v</sup>
34 W 17ft	35	"	"	1200 <sup>v</sup>
S 50.4ft E20ft	56 57 58 59	"	"	1850 <sup>v</sup>
1 E 17ft E <sup>1</sup> / <sub>2</sub> 2	3	Stout & Co's 2nd Add	"	400 <sup>v</sup>
W 8ft W <sup>1</sup> / <sub>2</sub> 2 3	3	"	"	100 <sup>v</sup>
4 5	3	"	"	100 <sup>v</sup>
14 E 15ft	15	"	"	400 <sup>v</sup>
W 10ft	15 16	"	"	330 <sup>v</sup>
19	3	"	"	50 <sup>v</sup>
2	4	"	"	500 <sup>v</sup>
3 4 W 4 <sup>1</sup> / <sub>2</sub> ft X 120ft	adj N 4	Dreyers	"	200 <sup>v</sup>
5		"	"	500 <sup>v</sup>
9 10		"	"	300 <sup>v</sup>
E 25ft	5 6 W 115ft N 2/3	Saw Mill Tract	"	200 <sup>v</sup>
7		"	"	400 <sup>v</sup>
1 2		Van Fossens Sub	"	100 <sup>v</sup>
				120 <sup>v</sup>

LOT	BLOCK	ADDITION	TAKE OFF	LOT
			IMP	
8 9		Van Fossen's Sub	"	500 <sup>m</sup>
1 to 4		" Sub Mill Lots 1 2	"	800 <sup>m</sup>
S 11.75ft 1 2 1		on Barnett & Ferry	"	1100 <sup>m</sup>
4 5	1	West River View	"	700 <sup>m</sup>
W 25ft 1 2	1	Orrs Add	"	1000 <sup>m</sup>
3 4	1	"	"	3400
W 15ft 5 E 14ft 6 1		"	"	1050 <sup>m</sup>
W 11ft 6 E 19ft 7 1		"	"	400 <sup>m</sup>
W 6ft 7 8	1	"	"	300 <sup>m</sup>
9 10	1	"	"	1500 <sup>m</sup>
11	1	"	"	200 <sup>m</sup>
12	1	"	"	800 <sup>m</sup>
13 14	1	"	"	1300 <sup>m</sup>
15 16	1	"	"	1100 <sup>m</sup>
17 E 12ft 18 1		"	"	500 <sup>m</sup>
W 13ft 18 19 Pr 1 20 1		"	"	1000 <sup>m</sup>
22	2	"	"	1250 <sup>m</sup>
23 W 1/3 24 2		"	"	1000 <sup>m</sup>
E 2/3 24 W 2/3 25 2		"	"	1100 <sup>m</sup>
E 1/3 25 26 2		"	"	1200 <sup>m</sup>
27	2	"	"	400 <sup>m</sup>
28 29	2	"	"	800 <sup>m</sup>
30	2	"	"	950 <sup>m</sup>
E 24ft 32 W 1ft 33 2		"	"	500 <sup>m</sup>
35 W 15ft 36 2		"	"	1200 <sup>m</sup>
E 10ft 36 37 2		"	"	950 <sup>m</sup>
38 W 8 1/3' 39 2		"	"	950 <sup>m</sup>
E 16 2/3ft 39 W 13 1/3' 40 2		"	"	400 <sup>m</sup>
W 35ft 42 & 43 2		"	"	1000 <sup>m</sup>
W 35ft, E 70ft 42 & 43 2		"	"	500 <sup>m</sup>
44	2	Orrs Add	"	750 <sup>m</sup>
45	2	"	"	1100 <sup>m</sup>
46	2	"	"	600 <sup>m</sup>
47	2	"	"	600 <sup>m</sup>
E 35ft 49 to 51 2		"	"	1000 <sup>m</sup>
E 35ft W 70ft 49 to 51 2		"	"	500 <sup>m</sup>
52 53	2	"	"	700 <sup>m</sup>
54	2	"	"	200 <sup>m</sup>
55	2	"	"	400 <sup>m</sup>
56	2	"	"	400 <sup>m</sup>
57	2	"	"	700 <sup>m</sup>
58	2	"	"	500 <sup>m</sup>
59	2	"	"	300 <sup>m</sup>
60 to 63	2	"	"	2200 <sup>m</sup>
64 65	2	"	"	1200 <sup>m</sup>
66 67	2	"	"	500 <sup>m</sup>
68 69	2	"	"	800 <sup>m</sup>
73 74	3	"	"	1000 <sup>m</sup>
75 76	3	"	"	1200 <sup>m</sup>
77 78	3	"	"	1100 <sup>m</sup>
79 80	3	"	"	700 <sup>m</sup>
81 82	3	"	"	600 <sup>m</sup>
83 W 1/2 84	3	"	"	1000 <sup>m</sup>
E 1/2 84 85	3	"	"	2050 <sup>m</sup>
86	3	"	"	1450 <sup>m</sup>
87	3	"	"	1000 <sup>m</sup>
94	3	"	"	1000 <sup>m</sup>
95	3	"	"	1700 <sup>m</sup>
97	3	"	"	200 <sup>m</sup>
98	3	"	"	500 <sup>m</sup>
99	3	"	"	600 <sup>m</sup>
100	3	"	"	300 <sup>m</sup>
104	3	"	"	300 <sup>m</sup>
105	3	"	"	400 <sup>m</sup>
107	3	"	"	400 <sup>m</sup>
109	3	"	"	500 <sup>m</sup>
110	3	"	"	350 <sup>m</sup>
111	3	"	"	800 <sup>m</sup>
113	3	"	"	400 <sup>m</sup>
114	3	"	"	600 <sup>m</sup>



LOT	BLOCK	ADDITION	TAXZ OFF IMP	LOT
116	3	Opps "	"	400
126	4	"	"	300
127	4	"	"	350
128	4	"	"	900
129	4	"	"	800
130 W 1/2 131	4	"	"	200
134 135	4	"	"	600
136 W 1/2 137	4	"	"	500
139	4	"	"	300
140	4	"	"	900
W 1/2 144 145	4	"	"	700
147 148	4	"	"	500
153 154 155	4	"	"	1150
165 E 1/2 166	4	"	"	300
W 2 1/2 167		"	"	370
E 50 168	4	"	"	400
W 20ft 168 E 7 1/2 169	4	"	"	200
W 17 1/2 169 170	4	"	"	500
W 2ft 171 172	4	"	"	400
E 5 185 186 W 7ft 187	5	"	"	200
E 18ft 187 W 14ft 188	5	"	"	500
197	5	"	"	325
E 45ft W 75'	5	"	"	
198 to 202				
4 N 35ft 5	A	Hammersluhgs Add	"	1000
S 90ft 5	A	"	"	400
1	B	"	"	400
2	B	"	"	700
4	B	"	"	400
5	B	"	"	450
6	B	"	"	400
7	B	"	"	300
10	B	"	"	400
3 4	C	"	"	200
9 E 8ft 10	C	"	"	500
W 22ft 10 E 4ft 11	C	"	"	500
12	C	"	"	200
22	C	"	"	200
S 30ft N 60ft 28 to 30	C	"	"	400
1 E 3ft 2	D	"	"	950
7	D	"	"	500
9	D	"	"	300
11	D	"	"	250
12	D	"	"	650
13	D	"	"	300
14	D	"	"	100
15	D	"	"	300
16	D	"	"	800
17	D	"	"	200
18	D	"	"	400
19	D	"	"	200
20	D	"	"	200
21	D	"	"	400
25 26	D	"	"	600
N 30ft S 65ft 28 to 30	D	"	"	200
S 35ft 28 to 30	D	"	"	200
W 50ft 1 to 4		Gaylord & Perkins	"	900
S 16ft 6 7		"	"	500
8 N 5ft 9		"	"	300
12		"	"	400
15		"	"	300
16		"	"	200
N 23ft 19		"	"	500
N 23ft 22 23		"	"	600
24		"	"	800
25		"	"	700
26		"	"	300
27		"	"	600
29		"	"	850
33 34		"	"	700
35		"	"	200
36		"	"	

LOT	BLOCK	ADDITION	TAKE OFF IMP	LOT
118	3	Opps "	"	400 ✓
126	4	"	"	200 ✓
127	4	"	"	350 ✓
128	4	"	"	900 ✓
129	4	"	"	800 ✓
130 W $\frac{1}{2}$ 131	4	"	"	200 ✓
134 135	4	"	"	600 ✓
136 W $\frac{1}{2}$ 137	4	"	"	500 ✓
139	4	"	"	300 ✓
140	4	"	"	900 ✓
E $\frac{1}{2}$ 144 145	4	"	"	700 ✓
147 148	4	"	"	500 ✓
153 154 155	4	"	"	1150 ✓
165 E 1 $\frac{1}{2}$ ft 166	4	"	"	300 ✓
W 21 $\frac{1}{2}$ ft 167		"	"	
E 50 $\frac{1}{2}$ 168	4	"	"	370 ✓
W 20ft 168 Et 7 $\frac{1}{2}$ ft 169	4	"	"	400 ✓
W 17 $\frac{1}{2}$ ft 169 170	4	"	"	200 ✓
W 2ft 171 172	4	"	"	500 ✓
E 5ft 185 186 W 7ft 187	5	"	"	400 ✓
E 18ft 187 W 14ft 188	5	"	"	200 ✓
197	5	"	"	500 ✓
E 45ft W 75'	5	"	"	325 ✓
198 to 202				
4 N 35ft 5	A	Hammersluhgs Add	"	1000 ✓
S 90ft 5	A	"	"	400 ✓
1	B	"	"	400 ✓
2	B	"	"	700 ✓
4	B	"	"	400 ✓
6	B	"	"	450 ✓
6	B	"	"	400 ✓
7	B	"	"	300 ✓
10	B	"	"	400 ✓
3 4	C	"	"	200 ✓
9 E 8ft 10	C	"	"	500 ✓
W 22ft 10 E 4ft 11	C	"	"	500 ✓
12	C	"	"	200 ✓
22	C	"	"	200 ✓
S 30ft N 60ft 28 to 30	C	"	"	400 ✓
1 E 3ft 2	D	"	"	950 ✓
7	D	"	"	500 ✓
9	D	"	"	300 ✓
11	D	"	"	250 ✓
12	D	"	"	650 ✓
13	D	"	"	300 ✓
14	D	"	"	100 ✓
15	D	"	"	300 ✓
16	D	"	"	800 ✓
17	D	"	"	200 ✓
18	D	"	"	400 ✓
19	D	"	"	200 ✓
20	D	"	"	200 ✓
21	D	"	"	400 ✓
25 26	D	"	"	800 ✓
N 30ft S 65ft 28 to 30	D	"	"	200 ✓
S 35ft 28 to 30	D	"	"	200 ✓
W 50ft 1 to 4		Gaylord & Perkins	"	900 ✓
S 16ft 6 7		"	"	500 ✓
8 N 5ft 9		"	"	300 ✓
12		"	"	400 ✓
15		"	"	300 ✓
16		"	"	200 ✓
N 23ft 19		"	"	500 ✓
N 23ft 22 23		"	"	600 ✓
24		"	"	800 ✓
25		"	"	700 ✓
26		"	"	300 ✓
27		"	"	600 ✓
29		"	"	850 ✓
33 34		"	"	700 ✓
35		"	"	200 ✓
36		"	"	300 ✓

LOT	BLOCK	ADDITION	TAKE OFF IMP	LOT
118	3	Orns "	"	400 ✓
126	4	"	"	200 ✓
127	4	"	"	350 ✓
128	4	"	"	900 ✓
129	4	"	"	800 ✓
130	W 1/2 131 4	"	"	200 ✓
134 135	4	"	"	600 ✓
136	W 1/2 137 4	"	"	500 ✓
139	4	"	"	300 ✓
140	4	"	"	900 ✓
E 1/2 144 145 4		"	"	700 ✓
147 148	4	"	"	500 ✓
153 154 155 4		"	"	1150 ✓
165 E 1 1/2 ft 166 4		"	"	300 ✓
W 2 1/2 ft 167		"	"	
E 50 1/2 168 4		"	"	370 ✓
W 20 ft 168 E 7 1/2 ft 169 4		"	"	400 ✓
W 1 1/2 ft 169 170 4		"	"	200 ✓
W 2 ft 171 172 4		"	"	500 ✓
E 5 ft 185 186 W 7 ft 187 5		"	"	400 ✓
E 18 ft 187 W 14 ft 188 5		"	"	200 ✓
197	5	"	"	500 ✓
E 45 ft W 75'	5	"	"	325 ✓
198 to 202				
4 N 35 ft 5	A	Hammersluhgs Add	"	1000 ✓
S 90 ft 5	A	"	"	400 ✓
1	B	"	"	400 ✓
2	B	"	"	700 ✓
4	B	"	"	400 ✓
5	B	"	"	450 ✓
6	B	"	"	400 ✓
7	B	"	"	300 ✓
10	B	"	"	400 ✓
3 4	C	"	"	200 ✓
9 E 8 ft 10	C	"	"	500 ✓
W 22 ft 10 E 4 ft 11 C		"	"	500 ✓
12	C	"	"	200 ✓
22	C	"	"	200 ✓
S 30 ft N 60 ft 28 to 30 C		"	"	400 ✓
1 E 3 ft 2	D	"	"	950 ✓
7	D	"	"	500 ✓
9	D	"	"	300 ✓
11	D	"	"	250 ✓
12	D	"	"	650 ✓
13	D	"	"	300 ✓
14	D	"	"	100 ✓
15	D	"	"	300 ✓
16	D	"	"	800 ✓
17	D	"	"	200 ✓
18	D	"	"	400 ✓
19	D	"	"	200 ✓
20	D	"	"	200 ✓
21	D	"	"	200 ✓
25 26	D	"	"	400 ✓
N 30 ft S 65 ft 28 to 30 D		"	"	800 ✓
S 35 ft 28 to 30 D		"	"	200 ✓
W 50 ft 1 to 4		Gaylord & Perkins	"	200 ✓
S 16 ft 6 7		"	"	900 ✓
8 N 5 ft 9		"	"	500 ✓
12		"	"	300 ✓
15		"	"	400 ✓
16		"	"	300 ✓
N 23 ft 19		"	"	200 ✓
N 23 ft 22 23		"	"	500 ✓
24		"	"	600 ✓
25		"	"	800 ✓
26		"	"	700 ✓
27		"	"	300 ✓
29		"	"	600 ✓
33 34		"	"	850 ✓
35		"	"	700 ✓
36		"	"	200 ✓
				300 ✓

LOT	BLOCK	ADDITION	TAKE OFF IMP	LOT	
37 38		Gaylord & perkins Add.	"		500 ✓
3		Fowler Addition	"		100 ✓
4		"	"		100 ✓
6		"	"		100 ✓
7		"	"		150 ✓
33		Fowler 2nd Aid	"		200 ✓
34		"	"		400 ✓
35		"	"		200 ✓
N $\frac{1}{2}$ 11		Grandview	"		425 ✓
S $\frac{1}{2}$ 11		"	"		425 ✓
N $\frac{1}{2}$ 12		"	"		425 ✓
S $\frac{1}{2}$ 12		"	"		425 ✓
N $\frac{1}{2}$ 13		"	"		425 ✓
S $\frac{1}{2}$ 13		"	"		425 ✓
S 26 $\frac{1}{4}$ ft N 27 $\frac{1}{2}$ ft 15		"	"		150 ✓
N $\frac{1}{2}$ 19		"	"		400 ✓
S $\frac{1}{2}$ 20		"	"		500 ✓
S $\frac{1}{2}$ 21		"	"		200 ✓
N $\frac{1}{2}$ 21		"	"		400 ✓
S $\frac{1}{2}$ 22		"	"		300 ✓
S 35ft 23		"	"		350 ✓
N 15ft 23 S 35ft 24		"	"		500 ✓
N 1ft 25 S $\frac{1}{2}$ 26		"	"		1680 ✓
S $\frac{1}{2}$ 28		"	"		2100 ✓
S $\frac{1}{2}$ 29		"	"		500 ✓
S $\frac{1}{2}$ 31		"	"		200 ✓
N $\frac{1}{2}$ 33		"	"		220 ✓
S $\frac{1}{2}$ 33		"	"		200 ✓
N $\frac{1}{2}$ 34		"	"		200 ✓
S $\frac{1}{2}$ 35		"	"		550 ✓
37		"	"		250 ✓
38 N $\frac{1}{2}$ 39		"	"		400 ✓
S $\frac{1}{2}$ 39		"	"		900 ✓
41		"	"		500 ✓
43		"	"		100 ✓
N $\frac{1}{2}$ 46		"	"		450 ✓
53		"	"		400 ✓
N $\frac{1}{2}$ 54		"	"		200 ✓
56		"	"		600 ✓
57		"	"		1100 ✓
S 30ft 58		"	"		400 ✓
S $\frac{1}{2}$ 62		"	"		700 ✓
7 1		McAlpine Add	"		350 ✓
8 9 1		"	"		570 ✓
10 N19ft 11 S 6ft 11 1		"	"		700 ✓
7 2		"	"		400 ✓
8 2		"	"		400 ✓
30 2		"	"		400 ✓
7 N 1ft 8 3		"	"		600 ✓
S 24ft 8 9 10 3		"	"		1600 ✓
12 3		"	"		400 ✓
16 3		"	"		400 ✓
17 3		"	"		200 ✓
18 3		"	"		500 ✓
19 3		"	"		600 ✓
20 3		"	"		300 ✓
22 3		"	"		600 ✓
23 3		"	"		600 ✓
29 30 3		"	"		500 ✓
31 3		"	"		400 ✓
32 33 3		"	"		200 ✓
49 3		"	"		400 ✓
52 3		"	"		300 ✓
55 3		"	"		300 ✓
61 62 3		"	"		300 ✓
67 3		"	"		200 ✓
69 3		"	"		300 ✓
70 3		"	"		300 ✓
1 4		"	"		200 ✓
6 4		"	"		200 ✓
7 8 4		"	"		200 ✓
W $\frac{1}{2}$ 14 15 4		"	"		300 ✓

LOT	BLOCK	ADDITION	TAKE OFF IMP	LOT
W $\frac{1}{2}$ 14 15	4	McAlpines Add	"	300 $\checkmark$
20 21	4	"	"	200 $\checkmark$
22	4	"	"	1000 $\checkmark$
23	4	"	"	
61 62	4	"	"	300 $\checkmark$
64	4	"	"	150 $\checkmark$
65	4	"	"	100 $\checkmark$
70	4	"	"	100 $\checkmark$
72 W $\frac{1}{2}$ 73	4	"	"	200 $\checkmark$
E $\frac{1}{2}$ 73 74	4	"	"	200 $\checkmark$
75	4	"	"	150 $\checkmark$
1 E 5ft 2	1	Husted & Stumpf Add	"	300 $\checkmark$
W 20ft 2 E 10ft 3 1		"	"	200 $\checkmark$
5	1	"	"	500 $\checkmark$
6	1	"	"	400 $\checkmark$
7	1	"	"	250 $\checkmark$
8	1	"	"	400 $\checkmark$
8	2	"	"	350 $\checkmark$
9	2	"	"	300 $\checkmark$
10	2	"	"	450 $\checkmark$
11	2	"	"	850 $\checkmark$
12 13	2	"	"	300 $\checkmark$
14	2	"	"	850 $\checkmark$
15	2	"	"	650 $\checkmark$
18	2	"	"	700 $\checkmark$
19	2	"	"	600 $\checkmark$
20	2	"	"	300 $\checkmark$
21	2	"	"	500 $\checkmark$
22 E 1/3 23	2	"	"	400 $\checkmark$
W 2/3 23 E 2/3 24 2		"	"	600 $\checkmark$
W 1/3 24 25	2	"	"	600 $\checkmark$
27	2	"	"	600 $\checkmark$
29	2	"	"	200 $\checkmark$
35 36	2	"	"	2500 $\checkmark$
37 W $\frac{1}{2}$ 38	2	"	"	600 $\checkmark$
E $\frac{1}{2}$ 38 39	2	"	"	600 $\checkmark$
40 41	2	"	"	400 $\checkmark$
44 43	2	"	"	600 $\checkmark$
49 W 22ft 50	2	"	"	400 $\checkmark$
E 8ft 51 52	2	"	"	700 $\checkmark$
53	2	"	"	700 $\checkmark$
54	2	"	"	300 $\checkmark$
55	2	"	"	600 $\checkmark$
56	2	"	"	750 $\checkmark$
59	2	"	"	350 $\checkmark$
2	3	"	"	300 $\checkmark$
8	3	"	"	200 $\checkmark$
9 10	3	"	"	500 $\checkmark$
N $\frac{1}{2}$ 13	3	"	"	500 $\checkmark$
S $\frac{1}{2}$ 13	3	"	"	200 $\checkmark$
15	3	"	"	1500 $\checkmark$
18	3	"	"	350 $\checkmark$
19	3	"	"	300 $\checkmark$
20 21	3	"	"	450 $\checkmark$
S $\frac{1}{2}$ 22	3	"	"	200 $\checkmark$
N $\frac{1}{2}$ 23 S $\frac{1}{2}$ 23 N $\frac{1}{2}$ 24 3		"	"	1350 $\checkmark$
26	3	"	"	300 $\checkmark$
27 28	3	"	"	300 $\checkmark$
1	4	"	"	400 $\checkmark$
11	4	"	"	800 $\checkmark$
W 16 2/3 16 E 16 2/3 17 4		"	"	200 $\checkmark$
E 24ft 21	4	"	"	400 $\checkmark$
W 1ft 21 22	4	"	"	450 $\checkmark$
29	4	"	"	200 $\checkmark$
33 34	4	"	"	400 $\checkmark$
1 2	1	Ridge Place	"	300 $\checkmark$
6	1	"	"	300 $\checkmark$
7	1	"	"	250 $\checkmark$
W 18ft 9 10 11 12 1		Ridge Place	"	1700 $\checkmark$
14	1	"	"	200 $\checkmark$
15 E 6ft 16	1	"	"	300 $\checkmark$
W 18ft 16 17	1	"	"	300 $\checkmark$

LOT	BLOCK	ADDITION	TAKE OFF IMP	LOT
19 20	1	Ridge Place	"	200~
21 22	1	"	"	400~
S 14ft 4 5	2	"	"	400~
2	3	"	"	200~
3	3	"	"	350~
4	3	"	"	100~
9	3	"	"	150~
10	3	"	"	150~
21	3	"	"	250~
22	3	"	"	150~
24	3	"	"	350~
29	3	"	"	100~
42	3	"	"	100~
43	3	"	"	100~
48	3	"	"	450~
2	4	Allcutts Add	"	200~
1	5	"	"	200~
3	5	"	"	1000~
1		Husted & Berrys	"	800~
W 10ft 4 5		"	"	300~
6		"	"	500~
12		"	"	400~
13		"	"	1200~
14 W 10ft 15		"	"	400~
E 5ft 16 17		"	"	400~
20		"	"	550~
E 70ft 1 2 1		Ford & Roots	"	100~
W 12 13 1		"	"	220~
48 49	1	"	"	200~
51	1	"	"	250~
27 28	2	"	"	350~
39 40	2	"	"	550~
46 47	2	"	"	600~
5 6	3	"	"	2700~
18 19	3	"	"	350~
29	3	"	"	100~
30	3	"	"	200~
31	3	"	"	150~
41	3	"	"	200~
44	3	"	"	275~
45	3	"	"	250~
46 47	3	"	"	350~
48 to 53	3	"	" Raised 350 "	~
S 20ft 1 N 15ft 2		Highland Place	"	200~
S 1/2 10		"	" " 100 R " 150	150~
N 1/2 10		"	"	150~
N 24ft 14		"	"	200~
S 1/2 16		"	"	100~
N 1/2 17		"	"	300~
S 1/2 17		"	"	100~
W 26ft E 28ft 21		"	"	100~
S 1/2 23		"	"	1300~
4 5		"	"	500~
N 96ft 6 7		"	"	370~
10 11		"	"	300~
W 13ft 6 E 18,9ft 7 4		Fowler Park	"	150~
N 34ft S 43ft	4	"	"	450~
17	4	"	"	300~
23	4	"	"	600~
24	4	"	"	600~
1	5	"	"	80
2	5	"	"	110
3	5	"	"	110
4	5	"	"	110
5	5	"	"	110
6	5	"	"	110
7	5	"	"	120
8	5	"	"	600~

LOT	BLOCK	ADDITION	TAKE OFF IMP	LOT	
9	5	Fowler Park	"		500 <sup>v</sup>
10 W <sup>1</sup> / <sub>2</sub> 11	5	"	"		400 <sup>^</sup>
E <sup>1</sup> / <sub>2</sub> 11 W 15ft 12 5		"	"		600 <sup>v</sup>
E 10ft 12 13 5		"	"		800 <sup>v</sup>
14	5	"	"		1000 <sup>v</sup>
E 50ft 9	7	"	"	"	1350 <sup>^</sup>
W 51 <sup>1</sup> / <sub>2</sub> ft 10		"	"	"	
E 32ft W 6 <sup>1</sup> / <sub>2</sub> ft 1 to 3 8		"	"		600 <sup>^</sup>
4	8	"	"		600 <sup>^</sup>
5	8	"	"		700 <sup>v</sup>
9	8	"	"		500 <sup>^</sup>
12	8	"	"		200 <sup>^</sup>
13	8	"	"		200 <sup>^</sup>
14	8	"	"		400 <sup>^</sup>
15	8	"	"		300 <sup>v</sup>
16	8	"	"		600 <sup>^</sup>
17	8	"	"		600 <sup>^</sup>
23	8	"	"		400 <sup>^</sup>
24	8	"	"		950 <sup>^</sup>
N 5ft 27 28	8	"	"		300 <sup>^</sup>
29	8	"	"		800 <sup>^</sup>
30	8	"	"		700 <sup>v</sup>
32	8	"	"		700 <sup>v</sup>
33	8	"	"		400 <sup>v</sup>
34	8	"	"		550 <sup>^</sup>
37	8	"	"		400 <sup>^</sup>
38	8	"	"		400 <sup>^</sup>
39	8	"	"		500 <sup>v</sup>
40	8	"	"		400 <sup>^</sup>
41 42	8	"	"		300 <sup>^</sup>
43	8	"	"		400 <sup>v</sup>
45	8	"	"		250 <sup>v</sup>
46	8	"	"		450 <sup>^</sup>
5	9	"	"		750 <sup>^</sup>
6	9	"	"		1500 <sup>^</sup>
7	9	"	"		1150 <sup>^</sup>
8	9	"	"		500 <sup>v</sup>
10	9	"	"		500 <sup>v</sup>
11	9	"	"		500 <sup>v</sup>
12	9	"	"		550 <sup>v</sup>
13	9	"	"		500 <sup>v</sup>
14	9	"	"		400 <sup>^</sup>
15	9	"	"		500 <sup>^</sup>
17	9	"	"		500 <sup>^</sup>
S <sup>1</sup> / <sub>2</sub> 19 20	9	"	"		550 <sup>^</sup>
21 22	9	"	"		900 <sup>^</sup>
23	9	"	"		1000 <sup>v</sup>
26	9	"	"	"	400 <sup>^</sup>
N 1/3 27 to S 15ft 31 9		"	"		500 <sup>^</sup>
36 S <sup>1</sup> / <sub>2</sub> 37	9	"	"		1300 <sup>^</sup>
N <sup>1</sup> / <sub>2</sub> 37 38	9	"	"		1950 <sup>^</sup>
39 S <sup>1</sup> / <sub>2</sub> 40	9	"	"		1400 <sup>^</sup>
N <sup>1</sup> / <sub>2</sub> 40 41	9	"	"		700 <sup>v</sup>
S 37 <sup>1</sup> / <sub>2</sub> ft 42 to 45 9		"	"		1100 <sup>^</sup>
S 40ft N 87 <sup>1</sup> / <sub>2</sub> ft 42 to 45 9		"	"		1250 <sup>^</sup>
N 47 <sup>1</sup> / <sub>2</sub> ft 42 to 45 9		"	"		1150 <sup>^</sup>
1 2		Irving Place	"		900 <sup>v</sup>
5		"	"		700 <sup>v</sup>
6		"	"		650 <sup>v</sup>
7 8		"	"		700 <sup>v</sup>
11		"	"		400 <sup>v</sup>
12		"	"		700 <sup>^</sup>
13 14 15		"	"		2100 <sup>^</sup>
N 48 <sup>1</sup> / <sub>2</sub> ft E <sup>1</sup> / <sub>2</sub> A		"	"		1450 <sup>^</sup>
S 48ft E <sup>1</sup> / <sub>2</sub> A		"	"		1500 <sup>^</sup>
E 30ft W 60ft 34 & 35		"	"		100 <sup>^</sup>
43 S 5 <sup>1</sup> / <sub>2</sub> ft 44		"	"		300 <sup>v</sup>
N 19 <sup>1</sup> / <sub>2</sub> ft 44 S 11 <sup>1</sup> / <sub>2</sub> ft 45		"	"	"	500 <sup>^</sup>
N 13 <sup>1</sup> / <sub>2</sub> ft 45 S 17 <sup>1</sup> / <sub>2</sub> ft 46		"	"	"	3050 <sup>^</sup>
N 7 <sup>1</sup> / <sub>2</sub> ft 46 S 23ft 47		"	"		500 <sup>v</sup>
N 2ft 47 S 22 2/3ft 48		"	"		450 <sup>v</sup>
49 S <sup>1</sup> / <sub>2</sub> 50		"	"		450 <sup>v</sup>
55 N 8 <sup>1</sup> / <sub>2</sub> ft 56		"	"		950 <sup>^</sup>

LOT	BLOCK	ADDITION	TAKE OFF IMP	LOT	
S 15 $\frac{1}{2}$ ft 56					
N 16ft 57					
61		IrvingAdd	"		1100 $\sim$
62		"	"		600 $\sim$
69		"	"		500 $\sim$
76		"	"		500 $\sim$
77		"	"		700 $\sim$
78		"	"		700 $\sim$
79		"	"		700 $\sim$
80		"	"		300 $\sim$
81		"	"		300 $\sim$
3	1	Glenwood Grove	"		1300 $\sim$
4	1	"	"		500 $\sim$
8	1	"	"		600 $\sim$
9	1	"	"		800 $\sim$
13	1	"	"		650 $\sim$
14	1	"	"		300 $\sim$
15	1	"	"		500 $\sim$
18	1	"	"		1300 $\sim$
1	2	"	"	"	800 $\sim$
2	2	"	"	"	500 $\sim$
6	2	"	"	"	800 $\sim$
7	2	"	"	"	550 $\sim$
3 N 15ft .4	1	Walnut Park	"		400 $\sim$
S 10ft 4 N 3ft 5 1		"	"	"	100 $\sim$
2	2	"	"	"	750 $\sim$
8 9	2	"	"	"	1200 $\sim$
12	2	"	"	"	700 $\sim$
13	2	"	"	"	400 $\sim$
15	2	"	"	"	600 $\sim$
17	2	"	"	"	350 $\sim$
18	2	"	"	"	250 $\sim$
1 2	3	"	"	"	1500 $\sim$
3 4	3	"	"	"	1200 $\sim$
12	3	"	"	"	500 $\sim$
19 S 8ft 20ft	3	"	"	"	800 $\sim$
N 8ft 21 22	3	"	"	"	700 $\sim$
23 24	3	"	"	"	900 $\sim$
27	3	"	"	"	750 $\sim$
30 31	3	"	"	"	800 $\sim$
52 S $\frac{1}{2}$ 33	3	"	"	"	700 $\sim$
5 N $\frac{1}{2}$ 6	1	Sunnyside	"	"	900 $\sim$
S $\frac{1}{2}$ 6 7	1	"	"	"	500 $\sim$
8	1	"	"	"	800 $\sim$
9	1	"	"	"	550 $\sim$
10 11	1	"	"	"	800 $\sim$
12 13	1	"	"	"	800 $\sim$
15 16	1	"	"	"	500 $\sim$
E 42ft 18 19	1	"	"	"	700 $\sim$
3 4 5	2	"	"	"	2200 $\sim$
7 N 15ft 8	2	"	"	"	150 $\sim$
S 10ft 8 9 10	2	"	"	"	1200 $\sim$
11 E 6ft 12	2	"	"	"	1000 $\sim$
E 12ft 12 13	2	"	"	"	1000 $\sim$
18 E 2ft 19	2	"	"	"	300 $\sim$
E $\frac{1}{2}$ 21 22	2	"	"	"	300 $\sim$
5 6	3	"	"	"	1000 $\sim$
7 N $\frac{1}{2}$ 8	3	"	"	"	350 $\sim$
13 14	3	"	"	"	1050 $\sim$
W 7ft 16 17 18 19 3		"	"	"	400 $\sim$
20	3	"	"	"	900 $\sim$
25 26	3	"	"	"	500 $\sim$
1 N 9 $\frac{1}{2}$ 2	4	"	"	"	550 $\sim$
N 17ft 2 3 3 4		"	"	"	500 $\sim$
S 5ft 3 4	4	"	"	"	500 $\sim$
5	4	"	"	"	800 $\sim$
6	4	"	"	"	800 $\sim$
7 N 9ft 8	4	"	"	"	400 $\sim$
S 7 $\frac{1}{2}$ ft 9 10	4	"	"	"	500 $\sim$
W 7ft 13 14 E 1ft 15 4		"	"	"	600 $\sim$
W 24ft 15 E 9ft 16 4		"	"	"	600 $\sim$
W 1ft 16 E 17ft 17 4		"	"	"	600 $\sim$



LOT	BLOCK	ADDITION	TAKE OFF IMP	LOT
20 W 6ft 21	4	Sunnyside	"	1000 ✓
E 19ft 21 W 19ft 22	4	"	"	2050 ✓
2	5	"	"	300 ✓
3	5	"	"	400 ✓
6	5	"	"	560 ✓
8	5	"	"	500 ✓
12	5	"	"	700 ✓
22	5	"	"	600 ✓
25	5	"	"	400 ✓
26	5	"	"	300 ✓
S 20.4ft 29	5	"	"	300 ✓
30	5	"	"	900 ✓
31	5	"	"	350 ✓
32	5	"	"	700 ✓
33	5	"	"	700 ✓
34	5	"	"	650 ✓
35 36	6	"	"	1200 ✓
1 2	6	"	"	450 ✓
3 4	6	"	"	500 ✓
S 1/2 6 7	6	"	"	650 ✓
8 N 15ft 9	6	"	"	600 ✓
S 19ft 11 12	6	"	"	500 ✓
29	6	"	"	500 ✓
E 15ft 6 W 15ft 7 7	7	"	"	400 ✓
16 17	7	"	"	650 ✓
S 35ft N 69ft 1 & 2 1		Mather Place	"	500 ✓
W 1/2 3	1	"	"	1450 ✓
4	1	"	"	350 ✓
E 30ft 5	1	"	"	100 ✓
W 35ft 5	1	"	"	950 ✓
E 37 1/2 ft 1	2	"	"	500 ✓
E 4 1/2 ft 1 2	2	"	"	200 ✓
E 42ft W 45 1/2 ft	2 2	"	"	1400 ✓
E 24ft 4	2	"	"	250 ✓
E 25ft 5	2	"	"	250 ✓
1	3	"	"	500 ✓
2	3	"	"	700 ✓
W 1/2 8	3	"	"	450 ✓
E 1/2 9	3	"	"	550 ✓
E 1/2 10	3	"	"	350 ✓
E 1/2 11	3	"	"	750 ✓
W 1/2 11 E 1/2 12	3	"	"	750 ✓
E 25ft W 107ft 13 to 15 3		"	"	500 ✓
W 1/2 19	3	"	"	600 ✓
E 1/2 20	3	"	"	400 ✓
W 1/2 22 23	3	"	"	400 ✓
E 1/2 23	3	"	"	700 ✓
W 1/2 24	3	"	"	300 ✓
E 1/2 24	3	"	"	500 ✓
N 2/3 2 3	5	Valley Park	"	100 ✓
S 16 2/3 ft 6 7	5	"	"	380 ✓
13	5	"	"	250 ✓
14	5	"	"	250 ✓
15	5	"	"	250 ✓
S 10ft 7 8	6	"	"	350 ✓
10	6	"	"	100 ✓
11	6	"	"	100 ✓
12	6	"	"	150 ✓
S 10ft 2 3	7	"	"	130 ✓
S 8 1/3 ft 6 7	7	"	"	300 ✓
8 9	7	"	"	500 ✓
1 N 15ft 2	8	"	"	300 ✓
S 10ft 2 3 N 5ft 4 8		"	"	320 ✓
S 20ft 4 N 20ft 5 8		"	"	300 ✓
S 15ft 7 8 9	8	"	"	200 ✓
5 N 7 1/2 ft 5	10	"	"	400 ✓
15 16	1	London Heights	"	300 ✓

LOT	BLOCK	ADDITION	TAKE OFF IMP	LOT	
17 18	1	London Heights	"		500 ✓
26 27	1	"	"		250 ✓
3 4	4	"	"		200 ✓
1 2 3 4 N 2/3	5 5	"	"		2300
S 7 2/3ft	7 8	"	"		300 ✓
5 6	7	"	"		100 ✓
27 28	7	"	"		300 ✓
W 2 3 4	8	"	"		150 ✓
5 6	8	"	"		1400 ✓
32	8	"	"		100 ✓
1 2	12	"	"		200 ✓
N 16 2/3ft	6 7 12	"	"		510 ✓
S 8 1/3ft	7 8 12	"	"		500 ✓
E 40ft	18 to 21 12	"	" Raised 800	"	500 ✓
E 40ft W 85ft	18 to 21 12	"	"		350 ✓
33 34	12	"	"		300 ✓
1 2	14	"	"		200 ✓
4	14	"	"		250 ✓
5 N 1/2 6	14	"	"		375 ✓
15 16	15	"	"		400 ✓
17	15	"	"		200 ✓
S 1/2 11 12	16	"	"		200 ✓
15 16	16	"	"		2100 ✓
E 105ft 17 & W 20ft	18	"	"		400 ✓
3 N 15ft	4 17	"	"		50 ✓
S 10ft	4 5 17	"	"		700 ✓
6 7	17	"	"		400 ✓
E 9 20	17	"	"		800 ✓
21 S 5ft	22 17	"	"		200 ✓
S 10ft	11 12 18	"	"		160 ✓
S 5ft 2 N 14 1/2ft	3	Hazel Dell	"		700 ✓
S 35 1/2ft	3 N 10ft 4	"	"		550 ✓
S 30ft	N 40ft 4	"	"		550 ✓
S 10ft	4 5	"	"		600 ✓
S 1ft	10 11	"	"		520 ✓
N 2/3	12	"	"		170 ✓
N 20ft	18S 23ft 19	"	"		500 ✓
S 15ft	24 N 24	"	"		500 ✓
25		"	"		150 ✓
26		"	"		400 ✓
S 39ft	1 1	Glaceland	"		875 ✓
S 40ft	N 45 ft 4 1	"	"		765 ✓
S 5ft	4 N 31ft 5 1	"	"		900 ✓
S 38ft	6 1	"	"		500 ✓
7	1	"	"		250 ✓
N 45ft	10 1	"	"		300 ✓
S 37 1/2ft	17 1	"	"		595 ✓
20	1	"	"		200 ✓
S 26ft	5 N 16 2/3ft 6 2	"	"		500 ✓
N 15ft	11 S 12 2	"	"		500 ✓
N 15ft	S 25ft 13 N 25ft 13 2	"	"		650 ✓
14	2	"	"		300 ✓
18	2	"	"		600 ✓
S 41ft	20 2	"	"		800 ✓
N 40ft	20 2	"	"		750 ✓
2	3	"	"		750 ✓
5	3	"	"		350 ✓
7	3	"	"		250 ✓
8	3	"	"		400 ✓
N 45ft	10 3	"	"		200 ✓
12	3	"	"		500 ✓
N 15ft	16 17 3	"	"		1100 ✓
S 25ft	2 3 4	"	"		400 ✓
S 35ft	3 4	"	"		650 ✓
N 40ft	12 4	"	"		400 ✓
13	4	"	"		500 ✓
14	4	"	"		1150 ✓
S 30ft	15 4	"	"		200 ✓
N 20ft	15 S 10' 16 4	"	"		500 ✓
N 40ft	16 S 5ft 17 4	"	"		400 ✓
N 32 1/2ft	S 37 1/2ft 17 4	"	"		235 ✓

LOT	BLOCK	ADDITION	IMP	LOT
N 19ft 19 20	4	Graceland	"	1150^
N <sub>2</sub> 4	5	"	"	500^
S <sub>2</sub> 4 N <sub>2</sub> 5	5	"	"	500^
S <sub>2</sub> 5 N <sub>2</sub> 6	5	"	"	600^
S <sub>2</sub> 6	5	"	"	100^
S <sub>2</sub> 7	5	"	"	
N <sub>4</sub> 7 S <sub>2</sub> 8	5	"	"	600^
N <sub>2</sub> 8 S <sub>2</sub> 9	5	"	"	1000^
N <sub>2</sub> 10 S 13ft 11	5	"	"	1050^
S <sub>2</sub> 3 N <sub>2</sub> 4	5	"	"	250^
N 35ft S 45ft 5 6	6	"	"	400^
S 35ft 7	6	"	"	775^
S 31ft N 33ft 8 6	6	"	"	825^
N 2ft S 32ft 9 6	6	"	"	650^
N 30ft 10 S 10ft 11 6	6	"	"	500^
LS N 5ft W 67 <sub>2</sub> ft 12 6	6	"	"	600^
" " E 40ft 12				
6	1	Armstrong	"	100^
NE <sub>2</sub> 7 SW <sub>2</sub> 7	1	"	"	1000^
8	1	"	"	300^
NE 25ft 4	3	"	"	500^
NE 35ft 6	3	"	"	200^
W <sub>2</sub> 5	4	"	"	800
1	5	"	"	2000^
W <sub>2</sub> N <sub>2</sub> 3	6	"	"	100^
E <sub>2</sub> N <sub>2</sub> 3	6	"	"	100^
W <sub>2</sub> S <sub>2</sub> 4 E <sub>2</sub> S <sub>2</sub> 4 6	6	"	"	200
15 W 4ft 16	7	"	"	1000^
E 28 <sub>2</sub> ft 2	9	"	"	300^
W 21 <sub>2</sub> ft 2 E 15,37ft 3 9	9	"	"	1000^
NW <sub>4</sub> 4	9	"	"	500^
SW <sub>4</sub> 4	9	"	"	200^
E 2/3 N <sub>2</sub> 2	10	"	"	175^
W 1/3 N <sub>2</sub> 2 W 1/3 3 10	10	"	"	250^
W 2/3 N <sub>2</sub> 3	10	"	"	75^
E <sub>2</sub> S <sub>2</sub> 2	10	"	"	175^
W <sub>2</sub> S <sub>2</sub> 2	10	"	"	175^
E <sub>2</sub> S <sub>2</sub> 2	10	"	"	175^
W <sub>2</sub> S <sub>2</sub> 2	10	"	"	175^
E 27 <sub>2</sub> ft 6	11	"	"	800^
W 22 <sub>2</sub> ft 6				
E 2 <sub>2</sub> ft 6				
8		Highland Park	"	250^
9		"	"	250^
10 11		"	"	600^
16 N 5ft 17		"	"	650^
20 21		"	"	900^
22		"	"	400^
28		"	"	200^
32 33		"	"	650^
37		"	"	900^
40 41		"	"	500^
45		"	"	300^
46 47		"	"	600^
48		"	"	600^
50		"	"	600^
S 10ft Adj 50		"	"	500^
N 4ft 52 53 54		"	"	400^
58		"	"	250^
59		"	"	150^
N 2/3 62 S 2/3 63		"	"	200^
N 1/3 63 64		"	"	100^
65		"	"	600^
67 68		"	"	300^
72		"	"	200^
73		"	"	200^
74 75		"	"	600^
76 77 78		"	"	600^

LOT	BLOCK	ADDITION	TAKE OFF IMP	LOT	
81		Highland Park	"		
82		"	"		400^
83 84		"	"		300^
87		"	"		400^
88		"	"		450^
89		"	"		300^
N $\frac{1}{2}$ 1	1	Railroad Addition	"		350^
S $\frac{1}{2}$ 1	1	"	"		200^
S $\frac{1}{2}$ 2	1	"	"		400^
S $\frac{3}{4}$ 6	1	"	"		150^
N $\frac{1}{2}$ 8	1	"	"		400^
15ft Adj on S 9	1	"	"		400^
N 35ft S 70ft E 10ft 10 to 12	1	"	"		600^
13	1	Railroad Add	"		250^
N $\frac{1}{4}$ 16 S $\frac{1}{2}$ 17	1	"	"		300^
S 20ft 5 N $\frac{1}{4}$ 6	2	"	"		300^
N 2.8ft 7 8	2	"	"		100^
12	2	"	"		100^
N 15ft 22 S $\frac{1}{2}$ 23 N $\frac{1}{2}$ 23 24	2	"	"		600^
N $\frac{1}{2}$ 8	1	Welsh Sub	"		600^
3	3	"	"		200^
4	1	Woods Addition to Gray & Woods Central Add	"		300^
5	1	"	"		1000^
5 6	2	Gray & Woods Central Add	"		100^
14 15 16	2	"	"		150^
31 W $\frac{1}{2}$ 32	2	"	"		300^
E $\frac{1}{2}$ 32 33	2	"	"		300^
36 W $\frac{1}{2}$ 37	2	"	"		200^
E $\frac{1}{2}$ 37 38	2	"	"		200^
1 2	3	"	"		700^
3 N $\frac{1}{2}$ 4	3	"	"		900^
7 8	3	"	"		700^
9 10	3	"	"		1000^
14	3	"	"		900^
24	3	"	"		175^
25 26	3	"	"		350^
27 28	3	"	"		350^
29 30	3	"	"		350^
31	3	"	"		175^
32	3	"	"		575^
33	3	"	"		175^
34	3	"	"		175^
35	3	"	"		175^
36	3	"	"		175^
37 38	3	"	"		575^
N $\frac{1}{2}$ 41 42 S $\frac{1}{2}$ 43	3	"	"		475^
N $\frac{1}{2}$ 4 3 44	3	"	"		200^
5	4	"	"		150^
13 E $\frac{1}{2}$ 14 W $\frac{1}{2}$ 14 15	4	"	"		1000^
W $\frac{1}{2}$ 23 E 18ft 24	4	"	"		350^
W 12 $\frac{1}{2}$ ft 28 E 17 $\frac{1}{2}$ ft 29	4	"	"		400^
W 7 $\frac{1}{2}$ ft 29 30	4	"	"		500^
36	4	"	"		25^
49	4	"	"		25^
50	4	"	"		25^
51	4	"	"		225^
57 W 6 $\frac{1}{2}$ ft 58	4	"	"		300^
W 30ft 1	6	"	"		400^
5	6	"	"		400^
5 21ft 16	6	"	"		25^
17	6	"	"		25^
18	6	"	"		75^
19 2	6	"	"		150^

LOT	BLOCK	ADDITION	IMP	LOT	TAKE OFF
43 44	6	Gray & Woods Central Add	"		800~
24	7	"	"		200~
25 26	7	"	"		600~
27	7	"	"		500~
28	7	"	"		200~
17	8	"	"		400~
31 32	8	"	"		500~
33	8	"	"		300~
1 N 19ft 2		Mullen Add	"	"	500~
N 30 $\frac{1}{2}$ ft 10 S 30ft 11			"	"	
N 30ft S66ft 11 S 36ft 13		Burgard Place	"	"	3060~
20 21 S 2ft 22		Nelson Place	"	"	600~
N 3ft 22		"	"	"	400~
7 8	1	Brighon Hill	"		650~
11 12	1	"	"		700~
3	2	"	"		1100~
4 E 7ft 5	2	"	"		1300~
N 15ft 5 6	2	"	"		1000~
N 32 $\frac{1}{2}$ ft 11 12 13 2		"	"		400~
N 50ft S 87 $\frac{1}{2}$ ft 11 12 13 2		"	"		1000~
S 37 $\frac{1}{2}$ ft 11 12 13 2		"	"		200~
14 W $\frac{1}{2}$ 15	2	"	"		250~
5 E 7ft 6	3	"	"		300~
W 15ft 11 12 3		"	"		350~
13 E 1/3 14	3	"	"		150~
W 7/3 14 E 2/3 15 3		"	"		50~
E 5ft 25 26 27 28 3		"	"		600~
43 44	3	"	"		300~
W 18ft 3 4	4	"	"		200~
5 6	4	"	"		200~
31 32	4	"	"		200~
33 34	4	"	"		50~
11	6	"	"		250~
12	6	"	"		250~
1 2	7	"	"		500~
3 4	7	"	"		700~
5 6	7	"	"		200~
11 12	7	"	"		650~
13 14	7	"	"		600~
S 85ft E 17ft 35 S 85ft 36 7		"	"		600~
19 20	8	"	"		200~
E 20ft 30	8	"	"		
W 10ft 31	8	"	"		500~
E 15ft 31 W 15ft 32 8		"	"		200~
35W 10ft 36	8	"	"		100~
E 2 $\frac{1}{2}$ ft 41 42	8	"	"		300~
43 44	8	"	"		
3	9	"	"		425~
W 18 $\frac{1}{2}$ ft 5 E 12 $\frac{1}{2}$ ft 6 9		"	"		750~
N 30ft W 12 $\frac{1}{2}$ ft 6 7 to 10 9		"	"		600~
S 30ft N 60ft 6 7 to 10 9		"	"		300~
11 12	9	"	"		400~
13 14	9	"	"		200~
15 16	9	"	"		300~
17 N 9ft 18	9	"	"		900~
1 2	10	"	"		300~
3 4	10	"	"		1300~
5 6	10	"	"		550~
S 80ft 7 N 40ft 8 10		"	"		450~
9 10	10	"	"		200~
W 17ft 3 4	11	"	"		350~
W 12ft 4 E 18ft 5 11		"	"		400~
					400~

LOT	BLOCK	ADDITION	TAKE OFF IMP	LOT	
1 2	12	Brighton Hill	"		650 ^
7 E 2ft 8	12	"	"		400 ^
9 10	12	"	"		2400 ^
19	12	"	"		100 ^
25	12	"	"		800 ^
26	12	"	"		800 ^
27	12	"	"		700 ^
28	12	"	"		700 ^
29	12	"	"		600 ^
30	12	"	"		900 ^
N 80ft E 15ft 1 2 3 13		"	"		400 ^
W 10ft 3 4 13		"	"		500 ^
W 10ft 7 8 13		"	"		500 ^
11 12	13	"	"		250 ^
13 N 5ft 14 13		"	"		750 ^
21 22	13	"	"		420 ^
1 2	14	"	"		500 ^
11 12	14	"	"		650 ^
13 14	14	"	"		500 ^
19 20	14	"	"		100 ^
29 30	15	"	"		400 ^
W 17ft 5 E 16ft 6 16		"	"		600 ^
8 E 8ft 9 16		"	"		500 ^
W 17ft 9 E 16ft 10 16		"	"		850 ^
S 15ft 18 N 12ft 19 16		"	"		150 ^
12	19	"	"		200 ^
28	19	"	"		150 ^
S 1/2 31 32 19		"	"		50 ^
W 7ft 4 5	21	"	"		700 ^
6 E 5ft 7	21	"	"		600 ^
W 2/3 9 10	1	Northrups Park	"		200 ^
12	1	"	"		300 ^
13	1	"	"		350 ^
14 E 1/2 15	1	"	"		300 ^
W 1/3 16 17	1	"	"		250 ^
23 E 4 1/2 ft 24	1	"	"		100 ^
W 16ft 25 26 27 1		"	"		200 ^
6 N 8 1/3 ft 7 2		"	"		200 ^
S 16 2/3 ft 7 N 16 2/3 ft 8 2		"	"		550 ^
S 8 1/3 ft 8 9 2		"	"		250 ^
W 1/2 15 16	2	"	"		500 ^
34 35	2	"	"		100 ^
36 37 W 3ft 38 2		"	"		1300 ^
E 22ft 38 39 W 2ft 40 2		"	"		200 ^
E 5ft 46 W 20ft 47 2		"	"		150 ^
E 10ft 52 W 23ft 53 2		"	"		150 ^
S 10ft 4 5	3	"	"		400 ^
6 E 15ft 7	3	"	"		100 ^
W 10ft 7 8	3	"	"		370 ^
W 3ft 18 19 E 12ft 20 3		"	"		1000 ^
W 13ft 20 21 E 2ft 22 3		"	"		200 ^
W 23ft 22 E 18ft 23 3		"	"		350 ^
E 34 1/2 ft 1	5	"	"		200 ^
6 E 20ft 7	5	"	"		650 ^
14 15	5	"	"		1000 ^
W 1/2 18 19	5	"	"		250 ^
22 23 W 19ft 24	5	"	"		500 ^
E 6ft 24 25	5	"	"		300 ^
E 6ft 29 W 19ft 30	5	"	"		200 ^
E 6ft 31 32	5	"	"		300 ^
33 W 10ft 34	5	"	"		500 ^
E 15ft 34 W 19ft 35	5	"	"		300 ^
W 14ft 10 E 15ft 11	6	"	"		300 ^
W 10ft 11 E 19ft 12	6	"	"		300 ^
W 21ft 14 E 4ft 15	6	"	"		400 ^
24	3	Abrahams Resurvey	"		200 ^
6 E 1/2 7	1	Forest Grove	"		100 ^
W 1/2 7	1	"	"		100 ^

LOT	BLOCK	ADDITION	TAKE OFF IMP	LOT	
20 W 15ft 21	2	Forest Grove	"		350 ^
24	2	"	"		350 ^
25	2	"	"		250 ^
29	2	"	"		300 ^
N 25ft 1 to 4	3	"	"	"	250 ^
S 25ft N 50ft 1 to 4	3	"	"		350 ^
S 25ft 1 to 4	3	"	"		400 ^
14	3	"	"		50 ^
21	3	"	"		700 ^
22	3	"	"		300 ^
32 33	3	"	"		500 ^
34 W <sup>1</sup> / <sub>2</sub> 35	3	"	"		500 ^
37	3	"	"		250 ^
38 W <sup>1</sup> / <sub>2</sub> 39	3	"	"		250 ^
E <sup>1</sup> / <sub>2</sub> 39 40	3	"	"		500 ^
41 W <sup>1</sup> / <sub>2</sub> 43	3	"	"		800 ^
E <sup>1</sup> / <sub>2</sub> 42 43	3	"	"		500 ^
48	3	"	"		100 ^
E 5ft 56 57	3	"	"		250 ^
60 61	3	"	"		1600 ^
S 10ft 26 27	4	"	"		700 ^
28 N 5ft 29	4	"	"		1250 ^
S 18ft 30 N 7ft 31	4	"	"		1000 ^
S 18ft 31 N 7ft 32	4	"	"		300 ^
S 18ft 32 N 12ft 33	4	"	"		400 ^
35	4	"	"		1050 ^
36	4	"	"		500 ^
37 38	4	"	"		200 ^
39	4	"	"		300 ^
45	4	"	"		200 ^
47	4	"	"		400 ^

u

LOT	BLOCK	REAL ESTATE ADDITION	BOOK 2B	TAKE OFF IMP	LOT	
1 E 3ft 2		Winter Park		"		425 ^
W 22ft 2 3		"		"		400 ^
8		"		"		200 ^
9		"		"		400 ^
10		"		"		400 ^
11		"		"		200 ^
W 35ft 15 16 17		"		"		500 ^
E 35ft W 70ft 15 16 17		"		"		750 ^
E 40 <sup>1</sup> / <sub>2</sub> ft 15 16 17		"		"		800 ^
18		"		"		200 ^
19		"		"		800 ^
20		"		"		200 ^
22		"		"		200 ^
23		"		"		350 ^
24		"		"		500 ^
26		"		"		400 ^
27		"		"		1000 ^
32		"		"		350 ^
33 E <sup>1</sup> / <sub>2</sub> 34		"		"		500 ^
36 E <sup>1</sup> / <sub>2</sub> 37		"		"		650 ^
W <sup>1</sup> / <sub>2</sub> 41 42		"		"		500 ^
43		"		"		400 ^
44 E 10ft 45		"		"		500 ^
46 47		"		"		1100 ^
48		"		"		400 ^
49		"		"		350 ^
50 51 52		"		"		1500 ^
53		"		"		400 ^
56		"		"		700 ^
57		"		"		500 ^
N 35ft 1 2 3	2	Reynolds Grandview Park		"		1150 ^
S N 5ft 9	2	"		"		600 ^
N 45.8ft S 58.8ft 10 S 13ft 10 2		"		"		600 ^
W 83ft 1 E 44.5ft 2	3	"		"		1150 ^

LOT	BLOCK	ADDITION	TAKE OFF IMP	LOT	PRICE
34 35	3	Reynolds Grandview Park	*		
17	4	"	*		100
18	4	"	*		250
1	5	Res Lts 1 to 7 Blk 5	*		50
4	5	Reynolds Grandview Park	*		
5	5	"	*		
6	5	"	*		
7	5	"	*		
W 35ft 8	5	Reynolds Grandview Park	*		
W 35ft 13	5	"	*		
W 15.13ft 14	5	"	*		
S 16.87ft 15	5	"	*		
W 2ft 15	5	See lots 1 to 7 Blk 5 Reynolds Grandview Park	*		
9	6	Mulford's Res lots 4 to 7 Blk 6 Reynolds Grandview Park	*		
N 21ft 7 S 12ft 8	6	"	*		
7	9	Reynolds Grandview Park	*		
W 3ft 11 12	9	"	*		
E 100ft 12	9	"	*		
N 15ft 13 44	10	"	*		
1 2	11	"	*		
1 N 14ft 2	1	W A Bunkers Park	*		
S 21 2/3ft 7 N 15ft 8	1	"	*		
A	1	Bunkers Res of Park "A" Rey GDV	*		
N 55ft 10 S 69.7ft 11	1	"	*		700
13	1	"	*		500
14	1	"	*		600
Ln W 9ft S 66.54ft 15	1	"	*		910
18	1	"	*		500
19 20	1	W A Bunkers Park	*		1500
26 27	1	"	*		200
28 29	1	"	*		800
1 N 9ft 2	2	"	*		500
N 20ft 26 S 15ft 27	2	"	*		400
N 10ft 27 28	2	"	*		400
29 30	2	"	*		500
8 9	3	"	*		800
12 13	3	"	*		600
14 15	3	"	*		400
20 N 8 1/3ft 21	3	"	*		1100
32 33	3	"	*		650
36 37	3	"	*		800
N 10ft 39 40	3	"	*		500
41 42 43 44	3	"	*		800
S 17.1ft 1 2 N 5ft 3	4	"	*		1200
5	4	"	*		600
9 N 1/3 10	4	"	*		700
S 2/3 10 N 2/3 11	4	"	*		575
13 14	4	"	*		50
15 16	4	"	*		1250
19	4	"	*		700
20 N 7ft 21	4	"	*		500
S 16 2/3ft 25	4	"	*		500
N 16 2/3ft 25	4	"	*		
N 1/2 32 33 S 1/2 34	4	"	*		150
N 1/2 34 35	4	"	*		250
42 S 10ft 43	4	"	*		600
N 15ft 43 S 20ft 44	4	"	*		700
E 1/2 2 3	1	Cornells Sub	*		200
E 5ft 11 12 W 10ft 13	1	"	*		200
E 15ft 13 14	1	"	*		600
E 15ft 21 22 23	1	"	*		550
W 8 7/8ft 33	1	"	*		750
W 17 1/2ft 33 14	1	"	*		
E 15ft 34	1	"	*		750
W 10ft 34 35	1	"	*		1450






LOT	BLOCK	ADDITION	TAKE OFF IMP	LOT
34 35	3	Reynolds Grandview Park	"	100 ^
17	4	"	"	250 ^
18	4	"	"	50 ^
1	5	Res Lts 1 to 7 Blk 5 Reynolds Grandview Park	"	4000 ^
4	5	"	"	125 ^
5	5	"	"	125 ^
6	5	"	"	2125 ^
N <sub>2</sub> 7	5	"	"	300 ^
N 35ft 8	5	Reynolds Grandview Park	"	200 ^
N 35ft 13	5	"	"	420 ^
N 15.13ft 14	5	"	"	770 ^
S 18.87ft 15	5	Res lots 1 to 7 Blk 5 Reynolds Grandview Park	"	500 ^
N 34ft 15	5	"	"	600 ^
9	6	Mulfords Res Lots 4 to 7 Blk 6 Reynolds Grandview Park	"	200 ^
N 21ft 7 S 12ft 8 8	8	"	"	400 ^
7	9	Reynolds Grandview Park	"	500 ^
W 3ft 11 12 9	9	"	"	500 ^
E 100ft 12 9	9	"	"	250 ^
N 15ft 13 44 10	10	"	"	400 ^
1 2 11	11	"	"	400 ^
1 N 14ft 2 1	1	W A Bunkers Park	"	400 ^
S 21 2/3ft 7 15ft 8 1	1	"	"	700 ^
A	1	Bunkers Res of Park "A" Rey GDV "	"	500 ^
N 55ft 10 S 89.7ft 11 1	1	"	"	700 ^
13	1	"	"	500 ^
14	1	"	"	800 ^
15	1	"	"	910 ^
18	1	"	"	500 ^
19 20	1	W A Bunkers Park	"	1500 ^
26 27	1	"	"	200 ^
28 29	1	"	"	800 ^
1 N 9ft 2 2	2	"	"	500 ^
N 20ft 26 S 15ft 27 2	2	"	"	400 ^
N 10ft 27 28	2	"	"	400 ^
29 30	2	"	"	500 ^
8 9	3	"	"	800 ^
12 13	3	"	"	600 ^
14 15	3	"	"	400 ^
20 N 8 1/3ft 21	3	"	"	1100 ^
32 33	3	"	"	650 ^
36 37	3	"	"	800 ^
N 10ft 39 40	3	"	"	500 ^
41 42 43 44	3	"	"	800 ^
S 17.1ft 1 2 N 5ft 3 4	4	"	"	1200 ^
5	4	"	"	600 ^
9 N 1/3 10	4	"	"	700 ^
S 2/3 10 N 2/3 11	4	"	"	575 ^
13 14	4	"	"	50 ^
15 16	4	"	"	1250 ^
19	4	"	"	700 ^
20 N 7ft 21	4	"	"	500 ^
S 16 2/3ft 25	4	"	"	500 ^
N 16 2/3ft 26	4	"	"	150 ^
N <sub>2</sub> 32 33 S <sub>2</sub> 34	4	"	"	250 ^
N <sub>2</sub> 34 35	4	"	"	600 ^
42 S 10ft 43	4	"	"	700 ^
N 15ft 43 S 20ft 44 4	4	"	"	200 ^
E <sub>2</sub> 2 3	1	Cornells Sub	"	200 ^
E 5ft 11 12 W 10ft 15 1	1	"	"	200 ^
E 15ft 13 14	1	"	"	800 ^
E 15ft 21 22 23	1	"	"	550 ^
32 S 7ft 33	1	"	"	750 ^
W 17ft 33 14	1	"	"	750 ^
E 15ft 34	1	"	"	1450 ^
W 10ft 34 35	1	"	"	

LOT	BLOCK	ADDITION	TAKEOFF IMP	LOT	
W 15ft 37 38	1	Cornells Sub	"	"	500 ✓
45 46	1	"	"	"	950 ✓
6	2	"	"	"	400 ✓
7	2	"	"	"	400 ✓
10 11 12	2	"	"	"	1000 ✓
15 W $\frac{1}{2}$ 16	2	"	"	"	750 ✓
E $\frac{1}{2}$ 16 17	2	"	"	"	750 ✓
18 19	2	"	"	"	550 ✓
10	3	Cornells 2nd Sub	"	"	350 ✓
11	3	"	"	"	200 ✓
N 45ft 21 22 23	3	"	"	"	475 ✓
S 45ft N 90ft 21 22 23 3		"	"	"	675 ✓
S 52ft 21 22 23 3		"	"	"	375 ✓
5 4		"	"	"	450 ✓
6 4		"	"	"	
7 4		"	"	"	500 ✓
11 12 4		"	"	"	800 ✓
16 4		"	"	"	900 ✓
17 4		"	"	"	1000 ✓
5 2		Riverview	"	"	200 ✓
N 1/3 1 to 4 3		"	"	"	600 ✓
S $\frac{1}{2}$ N 2/3 1 to 4 3		"	"	"	650 ✓
W 24.1ft 14 15 3		"	"	"	200 ✓
17 E 15ft 18 3		"	"	"	400 ✓
21 3		"	"	"	600 ✓
22 3		"	"	"	700 ✓
23 3		"	"	"	300 ✓
24 N 1ft 25 3		"	"	"	400 ✓
S 24ft 25 N 10ft 26 3		"	"	"	700 ✓
30 3		"	"	"	1000 ✓
W 16ft 7 4		"	"	"	400 ✓
E $\frac{1}{2}$ 34 W 13ft 32 4		"	"	"	600 ✓
S 65 1/3ft E 12ft 32 4		"	"	"	350 ✓
S 65 1/3ft 33		"	"	"	
S 65 1/3ft W 11.7ft 34		"	"	"	700 ✓
39 40 4		"	"	"	400 ✓
24 6		"	"	"	1200 ✓
N 74ft 27 6		"	"	"	2500 ✓
1 LS E fr 1 Part 2 7		"	"	"	7500 ✓
1 S 10ft 2 8		"	"	"	200 ✓
N 25ft 3 4 8		"	"	"	1200 ✓
8 9 10 8		"	"	"	615 ✓
16 17 8		"	"	"	400 ✓
22 8		"	"	"	200 ✓
N 13ft 25 S 14ft 26 8		"	"	"	300 ✓
21 22 9		"	"	"	50 ✓
23 9		"	"	"	200 ✓
29 9		"	"	"	300 ✓
31 9		"	"	"	50 ✓
34 9		Resurvey "	"	"	900 ✓
2 11		Riverview	"	"	400 ✓
S 10ft W $\frac{1}{2}$ 14 13		"	"	"	200 ✓
W $\frac{1}{2}$ 15		"	"	"	
20 13		"	"	"	200 ✓
S $\frac{3}{4}$ 25 13		"	"	"	200 ✓
2 14		"	"	"	300 ✓
4 14		"	"	"	300 ✓
14 14		"	"	"	200 ✓
15 14		"	"	"	200 ✓
W 150ft S $\frac{1}{2}$ 17 14		"	"	"	200 ✓
N $\frac{1}{2}$ 19 14		"	"	"	200 ✓
N 132ft E 25ft 6 15		"	"	"	550 ✓
E 20ft N 130ft 6 7 15		"	"	"	200 ✓
W 37 $\frac{1}{2}$ ft N 100ft 12 15		"	"	"	500 ✓
E 30ft N 100ft 13 15		"	"	"	200 ✓
W 20ft N 100ft 13		"	"	"	600 ✓
E 6ft N 100ft 14 15		"	"	"	
N 33ft S 106ft W 37 $\frac{1}{2}$ ft 12 13 14 15 "		"	"	"	200 ✓
					100 ✓

LOT	BLOCK	ADDITION	TAKE OFF IMP	LOT	
1 2		Fords Sub Lts 15 to 18 Blk 15 Riverview	"		1000^
3 N $\frac{1}{2}$ 4		"	"		400^
S $\frac{1}{2}$ 4 5		"	"		300^
S 31ft 7		"	"		250^
12 13		"	"		750^
W $\frac{1}{2}$ 10 E 20ft 11 16		Riverview	"		150^
W $\frac{1}{4}$ 12 E $\frac{1}{2}$ 13 16		"	"		500^
E $\frac{1}{2}$ 7 17		"	"		200^
W $\frac{1}{2}$ 7 17		"	"		600^
S 32ft N 64ft 6 to 8 18		"	"		400^
N 32ft S 96ft 6 to 8 18		"	"		300^
N 25ft W 120ft 5 19		"	"		500^
S 25ft W 120ft 5 19		"	"		1200^
N $\frac{1}{2}$ W 120ft 6 19		"	"		650^
N $\frac{1}{2}$ W 125ft 6 7 19		"	"		300^
S $\frac{1}{2}$ 125ft 7 19		"	"		200^
N $\frac{1}{2}$ W 125ft 8 19		"	"		400^
S $\frac{1}{2}$ E 154ft 7 19		"	"		600^
S 25ft N 38ft E 82ft 1 20		"	"		150^
N 30ft E 100ft 6 21		"	"		900^
S 42 $\frac{1}{2}$ ft E 81ft 8 21		"	"		100^
10 S 8ft 11 21		"	"		400^
E 50ft 4 to 6 23		"	"		700^
S 24		"	"		150^
E $\frac{1}{2}$ 7th St vacated Adj 8 24		"	"		150^
E 37 $\frac{1}{2}$ ft A 1 26		"	"		550^
W 37 $\frac{1}{2}$ ft E 75ft A 1 26		"	"		300^
W 30ft E 60ft B 26		"	"		300^
W 60ft B Fr 1 1 26		"	"		850^
1 2		Moffitts Resurvey Part Lot 1 & all 2 26	"		2200^
W 28ft E 128ft C 27		Riverview No 1	"		350^
W 30ft E 158ft C 27		"	"		300^
E 30ft W 109 $\frac{1}{2}$ ft C 27		"	"		300^
E 29.11ft W 79.11ft C 27		"	"		100^
N $\frac{1}{2}$ 2 30		"	"		100^
S $\frac{1}{2}$ 2 30		"	"		400^
S $\frac{1}{2}$ 3 30		"	"		400^
4 30		"	"		450^
N $\frac{1}{2}$ 2 31		"	"		700^
S $\frac{1}{2}$ 2 31		"	"		200^
S 5ft 3 N $\frac{1}{2}$ 4 32		Riverview	"		200^
N 22 $\frac{1}{2}$ ft S $\frac{1}{2}$ 4 32		"	"		200^
N $\frac{1}{2}$ 7 32		"	"		850^
S $\frac{1}{2}$ 7 32		"	"		200^
N $\frac{1}{2}$ 8 32		"	"		100^
S $\frac{1}{2}$ 8 32		"	"		650^
S 27ft 9 32		"	"		100^
N $\frac{1}{2}$ 10 32		"	"		500^
S $\frac{1}{2}$ 11 32		"	"		300^
13 32		"	"		800^
16 32		"	"		400^
19 32		"	"		400^
S $\frac{1}{2}$ 8 32		"	"		650
S 27ft 9 32		"	"		100
N $\frac{1}{2}$ 10 32		"	"		500
S $\frac{1}{2}$ 11 32		"	"		300
S $\frac{1}{2}$ 12 32		"	"		300
13 32		"	"		800
16 32		"	"		400
19 32		"	"		400
N $\frac{1}{2}$ 22 32		"	"		300
23 32		"	"		400
N 10ft 25 S 22ft 26 32		"	"		500
6 7 33		"	"		1100
1 W 27 $\frac{1}{2}$ ft 2 35		"	"		850
8 N 10ft 9 N 22ft S 40ft 9 35		"	"		900
S 5ft 10 N 32 ft 11 35		"	"		1270
N 34ft 13 35		"	"		1000
N 30ft 15 35		"	"		600
N 35ft S 40ft 16 35		"	"		750
N 25ft 16 17 35		"	"		600
S 25ft 17 35		"	"		200



LOT	BLOCK	ADDITQON	TAKE OFF IMP	LOT	
N 12 $\frac{1}{2}$ ft 19	S $\frac{1}{2}$ 20 35	Riverview	"	"	400 $\wedge$
A	36	"	"	"	300 $\wedge$
1 2	36	"	"	"	700 $\wedge$
7	36	"	"	"	725 $\wedge$
8 E 5ft 9	36	"	"	"	400 $\wedge$
W 20ft 9	E 5ft 10	"	"	"	
W 70ft	36	"	"	"	3000 $\wedge$
3	37	"	"	"	1500
21		Whipples Add	"	"	50 $\vee$
22		"	"	"	50 $\vee$
23		"	"	"	100 $\vee$
24		"	"	"	100 $\wedge$
25		"	"	"	100 $\vee$
33		"	"	"	400 $\wedge$
W 50ft E 75ft		"	"	"	1500 $\wedge$
38 to 41					
N 45ft 25ft Adj E 1 1 2		Bolles Add	"	"	2300 $\vee$
E $\frac{1}{2}$	12	"	"	"	500 $\wedge$
17		"	"	"	200 $\vee$
E $\frac{1}{2}$ 18		"	"	"	250 $\vee$
E 10ft 23	W 20ft 24	"	"	"	500 $\wedge$
E 30ft	24	"	"	"	300 $\wedge$
E $\frac{1}{2}$ 25		"	"	"	1000 $\wedge$
N 35 $\frac{1}{2}$ ft E $\frac{1}{2}$ 28 29		"	"	"	400 $\wedge$
N 30ft S 84 $\frac{1}{2}$ ft E $\frac{1}{2}$ 28 29		"	"	"	350 $\wedge$
N 25ft S 54 $\frac{1}{2}$ ft 28 29		"	"	"	300 $\wedge$
E 31ft	37	"	"	"	670 $\wedge$
W 19ft 37	E 11ft 38	"	"	"	840 $\wedge$
W 34ft E 45ft 38		"	"	"	150 $\wedge$
66		"	"	"	200 $\wedge$
1 N $\frac{1}{2}$ 2	1	Orchard Place	"	"	1900 $\vee$
S $\frac{1}{2}$ 2 3	1	"	"	"	500 $\vee$
E 39ft 7 to 11	1	"	"	"	2200 $\wedge$
W 27ft E 66ft 7 to 11 1		"	"	"	450 $\wedge$
12 E $\frac{1}{2}$ 13	1	"	"	"	1250 $\wedge$
W $\frac{1}{2}$ 20 21	1	"	"	"	1200 $\wedge$
22	1	"	"	"	800 $\wedge$
23	1	"	"	"	250 $\wedge$
25 26	1	"	"	"	800 $\wedge$
29	1	"	"	"	1000 $\wedge$
30 E 24 $\frac{1}{2}$ ft 31	1	"	"	"	300 $\wedge$
W 6 $\frac{1}{2}$ ft 31 32	1	"	"	"	700 $\wedge$
33 N 10ft 34	1	"	"	"	2000 $\wedge$
S 15ft 34 35	1	"	"	"	800 $\wedge$
36	1	"	"	"	1000 $\wedge$
37	1	"	"	"	300 $\wedge$
38 39	1	"	"	"	1000 $\wedge$
40 41	1	"	"	"	1500 $\wedge$
42	1	"	"	"	500 $\vee$
S $\frac{1}{2}$ 7 N 23ft 8	2	"	"	"	500 $\wedge$
S 1ft 8 9	2	"	"	"	300 $\wedge$
10 N 10ft 11	2	"	"	"	500 $\wedge$
S 14ft 11 12	2	"	"	"	500 $\wedge$
13	2	"	"	"	1500 $\wedge$
14	2	"	"	"	900 $\wedge$
15 16	2	"	"	"	500 $\wedge$
17 18 19	2	"	"	"	1500 $\wedge$
27	2	"	"	"	300 $\wedge$
28 29	2	"	"	"	1250 $\wedge$
30 N 15 $\frac{1}{2}$ ft 31	2	"	"	"	1300 $\wedge$
S 9ft 31 32	2	"	"	"	700 $\wedge$
33 34	2	"	"	"	500 $\wedge$
35 N 1ft 36	2	"	"	"	780 $\wedge$
S 1 $\frac{1}{2}$ ft 38 39	2	"	"	"	700 $\wedge$
9	3	"	"	"	500 $\wedge$
11 E $\frac{1}{2}$ 12	3	"	"	"	1000 $\wedge$
W $\frac{1}{2}$ 12 13	3	"	"	"	1200 $\wedge$
W 20.2ft 17 18	3	"	"	"	1000 $\wedge$
19	3	"	"	"	700 $\wedge$

LOT	BLOCK	ADDITION	TAKEOFF IMP	LOT
S 3ft 21 22	3	Orchard Place	"	
25	3	"	"	1700^
4	4	"	"	400^
5	4	"	"	300^
6	4	"	"	250^
21	4	"	"	150^
26	4	"	"	250^
27	4	"	"	200^
28 N $\frac{1}{2}$ 29 S $\frac{1}{2}$ 29 4		"	"	700^
N $\frac{1}{2}$ 30		"	"	900^
Ls N 25ft 32	4	"	"	500^
W 30ft 13	1	Boston Place	"	100^
W 48ft 6	2	"	"	90^
S 12 $\frac{1}{2}$ ft 16	6	"	"	1600^
N 20 5/6ft 17		"	"	
N 40ft 1	7	"	"	600^
12	7	"	"	100^
S 18ft 16 N 14ft 17 7		"	"	100^
N 10ft 5 S 30ft 6 9		"	"	200^
W 65ft 7 8	9	"	"	400^
E 65ft 7 8	9	"	"	200^
N 5ft 8 S $\frac{1}{2}$ 9	10	"	"	150^
11 12 13	10	"	"	750^
11 12 13	10	"	"	850^
E 45ft A	10	"	"	400^
E 48ft 14		"	"	
W 42ft 16 E 10ft 17 10		"	"	1750^
W 40ft 17	10	"	"	500^
7	12	"	"	500^
8	12	"	"	400^
10	12	"	"	300^
S 3ft 4	13	"	"	500^
7	13	"	"	1000^
8	13	"	"	400^
9	13	"	"	1000^
10	13	"	"	600^
11	13	"	"	400^
S 48ft 16	13	"	"	600^
3	14	"	"	100^
N 35ft 4	14	"	"	400^
S 15ft 4 N 20ft 5 14		"	"	350^
N 45ft 18	14	"	"	300^
22	14	"	"	700^
N 18ft 23 S 15ft 24 14		"	"	520^
N 40ft 1 15		"	"	500^
8	15	"	"	200^
E 40ft 13 14	15	"	"	1750^
E 48ft W 87 $\frac{1}{2}$ ft 13 14 15		"	"	1650^
N $\frac{1}{2}$ 16	15	"	"	400^
N 20ft 18 S 15ft 19 15		"	"	500^
S 34ft N 38 $\frac{1}{2}$ ft 5 16		"	"	550^
S 33 $\frac{1}{2}$ ft N 40ft 7 16		"	"	100^
S 10ft 7 N $\frac{1}{2}$ 8 16		"	"	200^
S $\frac{1}{2}$ 8 9 N 10ft 10 16		"	"	800^
S 33 1/3ft 13 16		"	"	2000^
N 35ft 4 17		"	"	525^
S 15ft 4 N 20ft 5 17		"	"	500^
S 30ft 5 17		"	"	500^
N 30ft 6 17		"	"	900^
S 20ft 6 N 11ft 7 17		"	"	950^
S 39ft 7 17		"	"	800^
S 8ft 11 N 24ft 12 17		"	"	350^
N 20ft 22 S 10ft 23 17		"	"	500^

LOT	BLOCK	ADDITION	TAKE OFF IMP	LOT
S 37 $\frac{1}{2}$ ft 25	17	Boston Place	"	500 <sup>r</sup>
N 12 $\frac{1}{2}$ ft 25	S 2 $\frac{1}{2}$ ft 26 17	"	"	500 <sup>v</sup>
S $\frac{1}{2}$ 2	18	"	"	200 <sup>v</sup>
11 N 5ft 12	18	"	"	350 <sup>v</sup>
N 12 $\frac{1}{2}$ ft 20	S $\frac{1}{2}$ 21 18	"	"	200 <sup>v</sup>
24	18	"	"	300 <sup>v</sup>
E 30ft 1 & 2	19	"	"	50 <sup>v</sup>
W 30ft E 60ft 1 & 2	19	"	"	200 <sup>v</sup>
E 57 $\frac{1}{2}$ ft W 67 $\frac{1}{2}$ ft 1 & 2	19	"	"	250 <sup>v</sup>
W 30ft 1 & 2	19	"	"	450 <sup>v</sup>
E 47 $\frac{1}{2}$ ft 3 & 4	21	"	"	800 <sup>v</sup>
1	22	"	"	400 <sup>v</sup>
2	22	"	"	400 <sup>v</sup>
8	23	"	"	50 <sup>v</sup>
N 28ft 12	23	"	"	400 <sup>v</sup>
N 8ft 12 13	23	"	"	350 <sup>v</sup>
S 30ft N 38ft 13 23		"	"	700 <sup>v</sup>
S 12ft 13 14	23	"	"	275 <sup>v</sup>
W 81 $\frac{1}{2}$ ft 15 to 17	23	"	"	1000 <sup>v</sup>
20	23	"	"	
21	23	"	"	500 <sup>v</sup>
S 33ft 22	23	"	"	100 <sup>v</sup>
1 2 3 E 20ft 4	1	Elevated Road No 2	"	1800 <sup>v</sup>
W 5ft 4 5	1	"	"	1200 <sup>v</sup>
N 13ft 22	S 17ft 23 1	"	"	500 <sup>v</sup>
N 8ft 23	S 22ft 24 1	"	"	500 <sup>v</sup>
N 3ft 24 25	1	"	"	200 <sup>v</sup>
26 N 5ft 27	1	"	"	550 <sup>v</sup>
S 20ft 27	1	"	"	250 <sup>v</sup>
N 10ft 28		"	"	
34 N 5ft 35	1	"	"	500 <sup>v</sup>
S 20ft 35	N 10ft 36 1	"	"	200 <sup>v</sup>
S 15ft 36	N $\frac{1}{2}$ 37 1	"	"	450 <sup>v</sup>
39 N $\frac{1}{2}$ 40	1	"	"	400 <sup>v</sup>
1	2	"	"	5000 <sup>v</sup>
12 N $\frac{1}{2}$ 13	2	"	"	400 <sup>v</sup>
S 12 $\frac{1}{2}$ ft 23 24	2	"	"	200 <sup>v</sup>
5	1	No 3	"	200 <sup>v</sup>
11 12	1	"	"	300 <sup>v</sup>
N 16 2/3ft 17	1	"	"	200 <sup>v</sup>
S 16 2/3ft 18	2	"	"	300 <sup>v</sup>
I N $\frac{1}{2}$ 2 3	2	"	"	300 <sup>v</sup>
N 15ft 15	S 15ft 16 3	"	"	100 <sup>v</sup>
N 3 $\frac{1}{2}$ ft 17 18	S 2 $\frac{1}{2}$ ft 19 3	"	"	2200
4	4	"	"	
N 8 1/3ft 15 16	4	"	"	2150 <sup>v</sup>
17 S 9ft 18	4	"	"	100 <sup>v</sup>
25 W 10ft 26	E 15ft 26	"	"	100 <sup>v</sup>
W 10ft 27	3	West Lawn	"	430 <sup>v</sup>
22 23	4	"	"	1500 <sup>v</sup>
E 23 1/3ft 37	W 10ft 38 4	"	"	670 <sup>v</sup>
E 12 $\frac{1}{2}$ ft 45 46	4	"	"	250 <sup>v</sup>
47 W $\frac{1}{2}$ 48	4	"	"	450 <sup>v</sup>
E $\frac{1}{2}$ 48 49	4	"	"	850 <sup>v</sup>
6	6	"	"	600 <sup>v</sup>
7	6	"	"	200 <sup>v</sup>
8 E 6 2/3ft 9	6	"	"	400 <sup>v</sup>
W 11 2/3ft 10	E 20ft 11 6	"	"	800 <sup>v</sup>
18	6	"	"	200 <sup>v</sup>
N 33ft S 66ft 20 to 24	6	"	"	400 <sup>v</sup>
4	7	"	"	300 <sup>v</sup>
E 1/3 45 46	7	"	"	400 <sup>v</sup>
S 12.1ft 1 2	8	"	"	900 <sup>v</sup>
S 2 1/3ft 6 7	N 7 2/3ft 8 8	"	"	500 <sup>v</sup>
S 17 1/3ft 8	N 16 2/3ft 9 8	"	"	1050 <sup>v</sup>
N 20ft 12	S 13 $\frac{1}{2}$ ft 13 8	"	"	425 <sup>v</sup>
N 11 $\frac{1}{2}$ ft 13 14	8	"	"	900 <sup>v</sup>
N $\frac{1}{2}$ 16 17	8	"	"	325 <sup>v</sup>
18 19	8	"	"	

LOT	BLOCK	ADDITION	TAKE OFF IMP	LOT
S 1/3 3 4	9	West Lawn	"	
5 6	9	"	"	300 ✓
11 12	9	"	"	250 ✓
N 15ft 22 S 20ft 23 10		"	"	500 ✓
N 1/2 34 35	10	"	"	1000 ✓
40 N 6.2ft 41	10	"	"	400 ✓
S 1/2 44 N 20ft 45	10	"	"	125 ✓
S 5ft 45 46	10	"	"	1200 ✓
49 N 17ft 50	10	"	"	920 ✓
S 1/2 57 58	10	"	"	1300 ✓
S 19ft 3 N 15ft 4 11	11	"	"	625 ✓
S 10ft 4 5	11	"	"	1080 ✓
6 7	11	"	"	1000 ✓
4 5 6		West Lawn Annex	"	800 ✓
E 53ft 7 to 10		"	"	1000 ✓
21 N 1/2 22		"	"	2600 ✓
W 35ft E 105ft 27 28 29 30		"	"	1000 ✓
W 35.4ft E 84ft 31		"	"	160 ✓
35 S 1/2 36		"	"	700 ✓
N 1/2 39 40		"	"	410 ✓
4	2	Heathwood	"	550 ✓
12 13 14 15 2		"	"	550 ✓
W 1/2 16	2	"	"	200 ✓
N 30ft E 1/2 16 N 30ft 17 2		"	"	1400
S 106.7ft E 1/2 16 S 106.7ft 17 2		"	"	600
22	2	"	"	1100
W 1/2 2	3	"	"	650
E 33 1/3ft 3 3		"	"	100
W 33 1/3ft 4 3		"	"	300
N 40ft W 90ft 5 3		"	"	1400
S 30ft W 90ft 26 3		"	"	100
2	5	"	"	1850
5	5	"	"	350
6	5	"	"	750
E 37 1/2ft 7	5	"	"	800
W 12 1/2ft 7 E 25ft 8 5		"	"	400
E 20ft 8 9	5	"	"	300
12	5	"	"	445
W 1/2 24	5	"	"	475
W 10ft 25 26	5	"	"	450
27	5	"	"	150
28	5	"	"	100
W 50ft E 100ft 1 & 2 6		"	"	500
N 27 1/2ft	3 6	"	"	650
S 27 1/2ft	3 6	"	"	230
E 32 1/2ft	11 6	"	"	230
E 15ft 11 12	6	"	"	580
W 35ft 12	6	"	"	560
W 30ft E 60ft 15 & 16 6		"	"	600
W 30ft E 90ft 15 & 16 6		"	"	310
W 30ft 15 & 16	6	"	"	300
N 1/2 17	6	"	"	350
W 1/2 18 19	6	"	"	670
24	6	"	"	1490
25	6	"	"	100
W 20ft 1 2 28	6	"	"	250
8	7	"	"	150
W 47 1/2ft E 97 1/2ft 10 & 11 7		"	"	400
E 50ft 12	7	"	"	375
S 33 1/3ft 14 7		"	"	400
2	8	"	"	400
W 30ft N 106.7ft 2 10		"	"	340
N 36.7ft 5 & 6 10		"	"	390
16	10	"	"	350
17	10	"	"	400
				555

LOT	BLOCK	ADDITION	TAKE OFF IMP	LOT	
N 32.6ft 8 & 9 14		Heathwood	"	"	280
S 7ft 4 5		"	"	"	280
		Ashley Place	"	"	200
12		"	"	"	900
13		"	"	"	400
15 16		"	"	"	200
23		"	"	"	140
S $\frac{1}{2}$ 46 47		"	"	"	200
N 2 $\frac{1}{2}$ ft 53 54		"	"	"	100
64 S 6 $\frac{1}{4}$ ft 65		"	"	"	2000
N 24 $\frac{1}{4}$ ft 70 71		"	"	"	150
7 8 1		London Heights 2nd Subd	"	"	60
47448 4		"	"	"	200
S $\frac{3}{4}$ 3 4 N $\frac{1}{2}$ 5 6		"	"	"	125
S $\frac{3}{4}$ 5 6 6		"	"	"	50
11 W 1/3 12 6		"	"	"	290
22 23 6		"	"	"	130
N 40ft S 80ft 28 29 30 6		"	"	"	400
E 9ft 3 4 5 7		"	"	"	400
6 7		"	"	"	350
39 7		"	"	"	1850
40 41 7		"	"	"	150
18 10		"	"	"	225
E 19ft 30 W 18 $\frac{1}{2}$ ft 31 3		Forest Hill	"	"	25
11 3		Howell Heights	"	"	25
12 3		"	"	"	110
W 8 1/3ft 16 17 3		"	"	"	130
24 25 E $\frac{1}{2}$ 26 4		"	"	"	200
W 19ft 9 E 15ft 10		Howell Heights Annex	"	"	600
22 23 3		Belle View	"	"	350
E 22ft 3		"	"	"	425
26 27 28 3		"	"	"	400
W 7 $\frac{1}{2}$ ft 39 E 20ft 40 3		"	"	"	400
3 4		"	"	"	200
E $\frac{1}{2}$ 6 7 4		"	"	"	300
11 4		"	"	"	250
E 5ft 16 W 21ft 17 4		"	"	"	250
14 15 E $\frac{1}{2}$ 16 1		Elliott & McEntire	"	"	200
S 25.9ft 2 2		"	"	"	200
8 2		"	"	"	600
10 E $\frac{1}{2}$ 11 2		"	"	"	2200
W $\frac{1}{2}$ 11 E 20ft 12 2		"	"	"	400
W 5ft 12 13 2		"	"	"	300
15 2		"	"	"	100
17 2		"	"	"	350
Ls W 15ft 6 3		"	"	"	50
W 5ft 8 9 3		"	"	"	100
10 3		"	"	"	1200
W 10ft 24 25 3		"	"	"	400
2 4		"	"	"	300
3 4		"	"	"	200
1 5		"	"	"	150
16 5		"	"	"	300
S 12ft 2 3 1		Lowell Springs	"	"	200
4 5 1		"	"	"	500
22 23 1		"	"	"	150
26 1		"	"	"	300
8 9 2		"	"	"	1000
30 31 2		"	"	"	400
37 38 2		"	"	"	250
S 13ft 1 2 3		"	"	"	500
3 4 3		"	"	"	1500
5 N 15 2/3ft 6 3		"	"	"	



LOT	BLOCK	ADDITION	TAKE OFF IMP	LOT
B 9	3	Lowell Springs	"	2300
W $\frac{1}{2}$ 28 29	3	"	"	250
39 40	3	"	"	550
16 17	4	"	"	250
18 E $\frac{1}{2}$ 19	4	"	"	325
W 24 $\frac{1}{2}$ ft 19 20	4	"	"	750
W $\frac{1}{2}$ 8 9	5	"	"	300
15 16	5	"	"	800
W 30.5ft 21	5	"	"	650
38 39 40	5	"	"	700
15	6	"	"	250
16	6	"	"	250
19	6	"	"	500
20	6	"	"	200
4 5	1	MC Grew Place	"	700
4	2	"	"	300
S $\frac{1}{2}$ 8 9	2	"	"	1200
10 N 20ft 11	2	"	"	1500
16	2	"	"	300
17 18	2	"	"	400
8 9	3	"	"	500
10 11	3	"	"	300
35 36	3	"	"	375
E 80ft 1 to 4	4	"	"	850
2		Robinson Bowling McClures	"	700
3 S 6 $\frac{1}{2}$ ft 4	4	"	"	300
N 22ft 4 S 14ft 5		"	"	500
N 6 $\frac{1}{2}$ ft 6 7		"	"	850
10		"	"	500
S 7.53ft 12 13		"	"	600
2		Jones Sub	"	1000
3		"	"	800
6		"	"	800
1		Wyandorrrw Ferry Tract	"	80
W 16 2/3ft 2		Ellis Add	"	300
E 16 2/3ft 3		"	"	
W 8 2/3ft 3 4		"	"	400
6		"	"	300
7		"	"	800
E 20ft 1		Essex Place	#	300
W 5ft 1 2		"	"	700
S 28ft 3 4 N 37 $\frac{1}{2}$ ft S 65 $\frac{1}{2}$ ft 5		"	"	4000
R1		"	"	500
12		"	"	400
S 7 $\frac{1}{2}$ ft 5 6 N 7 $\frac{1}{2}$ ft 7	1	Graceland Annex	"	1000
9 N 10ft 10	1	"	"	1050
S 5ft 15 16 N 20ft 17	1	"	"	1300
S 5ft 19 20 21	1	"	"	800
22 23	1	"	"	500
27 28 29	1	"	"	2000
N 20ft 34	1	"	"	300
S 12ft 35		"	"	
N 13ft 35	1	"	"	400
S 23ft 36		"	"	
N 2ft 36 37 S 9ft 37	1	"	"	750
N 16ft 38 S 20ft 39	1	"	"	550
N 5ft 39 40 S 10ft 41	1	"	"	1000
N 15ft 41 S 15ft 42	1	"	"	1000
N 10ft 42 43 S 19ft 44	1	"	"	1350
N 6ft 44 45 S 9ft 46	1	"	"	800
N 16ft 46 S 15 1/3ft 47	1	"	"	1000
N 9 2/3ft 47 S 21 2/3ft 48	1	"	"	1000
N 3 1/3ft 48 49 S 3ft 50	1	"	"	1300
N 22ft 50 S 18ft 51	1	"	"	700
N 20ft 53 S 20ft 54	1	"	"	600
1	2	"	"	200
2 N 8 1/3ft 3	2	"	"	800

LOT	BLOCK	ADDITION	TAKE OFF IMP	LOT
S 16 2/3ft 3	2	Graceland Annex	"	1000
N 16 2/3ft 4	2			
6 N 10ft 7	2	"	"	1075
S 15ft 7 N 20ft 8	2	"	"	1500
S 3ft 13 14 N 5ft 15	2	"	"	1325
S 20ft 15				
N 13 1/3ft 16	2	"	"	1000
S 10ft 20 21	2	"	"	475
22 N 8 1/3ft 23	2	"	"	500
S 8 1/3ft 24 25	2	"	"	800
S 2/3 27 N 2/3 28	2	"	"	1325
N 20ft 39 40	2	"	"	1250
50 S 15ft 51	2	"	"	2100
N 10ft 51 52 S 5ft 53	2	"	"	1730
N 20ft 53 S 20ft 54	2	"	"	1350
N 2 1/2ft 57 58	2	"	"	925
6	2	Windsor Place	"	700
9 S 10ft 10	2	"	"	800
N 25ft 11 S 10ft 12	2	"	"	600
W 1/4 14 to 16	2	"	"	750
E 1/2 W 1/2 14 to 16	2	"	"	750
W 1/2 E 1/2 14 to 16	2	"	"	800
E 1/4 14 to 16	2	"	"	800
8	3	"	"	50
9	3	"	"	50
1		Res Lots 1 to 4 & 24 to 27	"	400
3		Inc Windsor Place	"	700
6 7		"	"	450
8 9		"	"	450
N 1/2 2		Tauromee Add	"	1000
S 1/2 2		"	"	850
N 32ft 6		"	"	890
N 40ft 8		"	"	200
S 10ft 8 9		"	"	2000
N 2/3 12		"	"	300
W 35ft E 80ft 1 to 2		Kerwood	"	550
3 4		"	"	700
S 40ft 10		"	"	220
N 33 1/3ft 11		"	"	250
N 10ft 18 19		"	"	600
20 S 15ft 21		"	"	100
9	2	Union Pacific RR Co Pacific	"	230
15	2	Place	"	450
16	2	"	"	400
17	2	"	"	400
18	2	"	"	400
1 E 1/2 2		Annex to Charlotta Horsemans Add	"	300
W 5ft 4 5 E 2ft 6		Pinehurst	"	740
10 N 5ft 11		"	"	1200
S 28ft 12 N 10ft 13		"	"	700
S 9ft 16 N 31ft 17		"	"	820
S 9ft 17 N 31ft 19		"	"	900
1 E 1ft 2		Julins Add	"	700
W 23ft 3 4		"	"	300
1 2	1	Winters Park Annex	"	500
3	1	"	"	100
4	1	"	"	300
5	1	"	"	300
6	1	"	"	350
7	1	"	"	600
8	1	"	"	2650
2	2	"	"	250
3	2	"	"	200
4	2	"	"	500
5	2	"	"	600
Tr 14A	2	"	"	700

LOT	BLOCK	ADDITION	TAKE OFF IMP	LOT	
Tr 30A			"	"	900
" 33c2			"	"	300
" 40			"	"	
41f			"	"	650
54a			"	"	600
66a <sup>3</sup>			"	"	1200
66J			"	"	1100
66q			"	"	200
74c			"	"	500
93f <sup>2</sup>			"	"	600
94			"	"	50
95			"	"	200
99a			"	"	300
99b			"	"	30000 <sup>✓</sup>
100			"	"	32000 <sup>✓</sup>
101			"	"	11000 <sup>✓</sup>
102 <sup>✓</sup>			"	"	5000 <sup>✓</sup>
103a			"	"	18000 <sup>✓</sup>
109 <sup>✓</sup>			"	"	1500 <sup>✓</sup>
114a			"	"	200 <sup>✓</sup>
115b <sup>1</sup>			"	"	1100 <sup>✓</sup>
118c <sup>2</sup>			"	"	4800 <sup>✓</sup>
118c <sup>2</sup>			"	"	500 <sup>✓</sup>
121b <sup>2</sup> N 33ft S 97ft			"	"	900 <sup>✓</sup>
129e			"	"	750 <sup>✓</sup>
130a			"	"	400 <sup>✓</sup>
132f <sup>2</sup>			"	"	400 <sup>✓</sup>
139a			"	"	100 <sup>✓</sup>
145a			"	"	3770 <sup>✓</sup>
			"	"	400 <sup>✓</sup>
			"	"	52105 <sup>✓</sup>

REAL ESTATE BOOK 2C

LOT	BLOCK	ADDITION	TAKE OFF IMP	LOT	
13		Blodgett Heights	"	"	350
45 W <sup>1</sup> / <sub>2</sub> 46	2	Calumet	"	"	150
B <sup>1</sup> / <sub>2</sub> 46 47	2	"	"	"	500
60	3	"	"	"	100
35	4	"	"	"	100
11		Rose Hill Sub	"	"	1000
20 21		"	"	"	300
29		"	"	"	300
Com NE Cr 10 N 95.65ft W 105ft S 95.65ft "			"	"	4200
E 105ft					
S 50ft 8 N 50ft/8		Woodland Park	"	"	500
22		"	"	"	600
42		"	"	"	750
50		"	"	"	200
56		"	"	"	300
71 72		"	"	"	270
82 83		"	"	"	200
2		West Ridge	"	"	100
8		"	"	"	100
11		"	"	"	80
W <sup>1</sup> / <sub>2</sub> 17		"	"	"	80
18		"	"	"	60
19		"	"	"	70
20		"	"	"	70
26		"	"	"	200

LOT	BLOCK	ADDITION	IMP	LOT	TAKE OFF
				"	150
44		West Ridge		"	60
49		"		"	60
50		"		"	200
54		"	"	"	100
57		"	"	"	200
4 5		Ethelyn		"	100
6		"	"	"	200
7 8		"	"	"	100
13		"	"	"	100
14		"	"	"	100
W <sub>2</sub> R3 R4	1	Burgarda	"	"	100
118	3	"	"	"	150
E <sub>2</sub> 146 147 148	5	"	"	"	150
10	7	Silver Springs	"	"	50
11	7	"	"	"	50
12	8	"	"	"	50
13	8	"	"	"	50
17	8	"	"	"	250
1	2	Silver Springs Annex	"	"	25
2	2	"	"	"	<del>100</del>
4	2	"	"	"	500
17 to 30	6	Armourdale Annex	"	"	1000
3	3	Prospect Park	"	"	25
16	3	"	"	"	350
14	4	"	"	"	25
15	4	"	"	"	25
16	4	"	"	"	25
17	4	"	"	"	25
18	4	"	"	"	25
12	5	"	"	"	25
13	5	"	"	"	25
14	5	"	"	"	25
15	5	"	"	"	25
16	5	"	"	"	25
38	5	"	"	"	25
39	5	"	"	"	25
20 21	6	"	"	"	250
29	6	"	"	"	25
28	8	"	"	"	25
29	8	"	"	"	25
30	8	"	"	"	25
31	8	"	"	"	25
34	8	"	"	"	25
36	8	"	"	"	100
13	9	"	"	"	45
14	9	"	"	"	45
15	9	"	"	"	45
20	9	"	"	"	45
21	9	"	"	"	45
38 to 42	9	"	"	"	100
7	10	"	"	"	10
8	10	"	"	"	5
9	10	"	"	"	15
18 to 30	10	"	"	"	250
33 34	10	"	"	"	100
40 41 42	10	"	"	"	10
13 14 15 16	12	"	"	"	40
21 22 23 24	12	"	"	"	100
6 7 8 9	13	"	"	"	40
55 to 74	13	"	"	"	200
75 to 81	13	"	"	"	70

LOT	BLOCK	ADDITION	TAKE OFF IMP	LOT	
9 to 22	15	Prospect Park		"	130
27 to 29	15	"		"	30
30 to 35	15	"		"	60
36 37	15	"		"	20
1 2	16	"		"	50
3 4	16	"		"	200
5 to 14	16	"		"	160
15 16	16	"		"	50
21 22	16	"		"	50
27 to 30	16	"		"	80
31 to 40	16	"		"	200
41 to 44	16	"		"	50
E <sub>2</sub> 47 48	16	"		"	25
1 to 7	17	"		"	70
20	17	"		"	10
32 to 37	17	"		"	80
15 16	18	"		"	20
28 29	18	"		"	90
30	18	"		"	20
31	18	"		"	20
32	18	"		"	20
39	18	"		"	10
E 88ft 19	2	Chelseal Place	"	"	200
W 34ft 25 26 2		"	"	"	540
W 1/3 19 & 20 3		"	"	"	100
E 13ft 2 W 18 <sup>1</sup> / <sub>2</sub> ft 3 4.		"	"	"	1000
5	4	"	"	"	330
8	5	"	"	"	200
13	5	"	"	"	300
14	5	"	"	"	250
19	5	"	"	"	100
20	5	"	"	"	100
19	6	"	"	"	200
7	8	"	"	"	200
4	9	"	"	"	300
13	9	"	"	"	350
W 48ft 17	9	"	"	"	180
18	9	"	"	"	300
20	9	"	"	"	300
24	9	"	"	"	150
45 46		Sub Blk 11 Chelsea Place	"	"	470
8	12	Chelseal Place	"	"	100
9	12	"	"	"	100
1 2	2	"	"	"	900
3 4	2	"	"	"	900
48 S <sup>1</sup> / <sub>2</sub> 49	2	"	"	"	370
22 23 24	3	"	"	"	300
1 2 3	15	"	"	"	200
11 12	15	"	"	"	300
2	4	Chelsea	"	"	200
19 20	5	"	"	"	500
6 7	9	"	"	"	800
19 20	12	"	"	"	200
11 12	13	"	"	"	220
E <sub>2</sub> 16 17	13	"	"	"	200
29 30	14	"	"	"	300
W 80ft 1 to 5 4		Kensington	"	"	1010
30	5	"	"	"	300
N <sup>1</sup> / <sub>2</sub> 42 43 44 45 S 10ft 46 5		"	"	"	180
N 100ft S 30ft E <sub>2</sub> 6		"	"	"	500
51	6	"	"	"	50
52	6	"	"	"	50
53	6	"	"	"	50
54	6	"	"	"	50
55	6	"	"	"	50
56	6	"	"	"	50
57	6	"	"	"	50
58	6	"	"	"	50

LOT	BLOCK	ADDITION	TAKE OFF IMP	LOT	
12 13	7	Kensington	"		200
16 17	12	"	"		50
N $\frac{1}{2}$ 40 S $\frac{1}{2}$ 41	12	"	"		260
54 55 56	12	"	"		250
6 7	18	Res Blk 17 18 19	"		400
33 34 35 36	1	Kensington	"	"	400
1 2 3		Englewood	"	"	350
31 32 33 32 35 36	4	"	"		400
32 33 W 10ft 34 E 30ft	34 1	Woodlawn Add to Kensington	"		200
6 S 10ft 7	2	"	"		460
N 15ft 7 S 20ft 8	2	"	"		200
N 5ft 8 9 10	2	"	"		200
W 10ft 1 2 3	6	"	"		200
21		Tennysdn Heights		"	100
24 25		"		"	200
56		"	#	"	400
5	3	Walbrook	"		250
E 40ft 8 W 80ft 9	4	"			500
N 40ft	13 4	"			400
S 20ft 14 N 20ft	15 4	"	"		200
S 30ft 15 N 10ft	16 4	"	"		500
12 N 30ft	13 5	"	"		200
E 2/3 4	1	Kerrs Park	"		570
E 2/3ft 6 W 1/3 7	1	"	"	"	800
E 33 1/3ft 8	1	"	"	"	200
10	1	"	"		1150
W $\frac{1}{2}$ 14	1	"	"		300
N 50ft 23	1	"	"		850
W 33 1/3ft 2	2	"	"		840
E 16 2/3ft 2	2	"	"		800
W 16 2/3ft 3		"	"		
W 30ft 4	2	"	"		600
12	2	"	"		600
14	2	"	"		400
15	2	"	"		600
24	2	"	"		500
E 35ft W 46ft	40 2	"	"		200
W 11ft 40 E 25ft 41	2	"	"		700
W 40ft	42 2	"	"		150
W 32 $\frac{1}{2}$ ft 46	2	"	"	"	880
5	3	"	"		200
W 33 1/3ft 19	3	"	"		1000
E 16 2/3ft 19	3	"	"	"	1000
W $\frac{1}{2}$ 16 2/3ft 20		"	"		
21	3	"	"		3500
22	3	"	"		2200
E 40ft 26	3	"	"		580
W 30ft 28	3	"	"	"	220
E 10ft 29		"	"		
W 40ft 33	3	"	"		800
1	4	"	"	"	30
2	4	"	"	"	120
3	4	"	"	"	120
4	4	"	"	"	120
5	4	"	"	"	30
6	4	"	"	"	1000
16	3	University Place	"	"	40
19	3	"	"	"	350
S 78.88ft 13		Taylor Place	"		300
Ls Et Cond 20	1	Brooklyn Heights	"	"	160
5 6	2	"	"	"	40
3 4	2	The uplands	"	"	340

LOT	BLOCK	ADDITION	TAKE OFF IMP	LOT	
E $\frac{1}{2}$ 3	3	Grace Hill	"	"	200
1 2	4	"	"	"	2600
E $\frac{1}{2}$ 3	4	"	"	"	250
E $\frac{1}{2}$ 4	4	"	"	"	425
5	4	"	"	"	400
13 14	5	"	"	"	1500
16	5	"	"	"	200
S $\frac{3}{4}$ 19	5	"	"	"	250
N $\frac{1}{4}$ 19 S $\frac{1}{2}$ 20	5	"	"	"	600
5	6	"	"	"	3000
N 40ft 13	6	"	"	"	250
N 20ft 14	6	"	"	"	200
S 10ft					
S 36ft 14 15 16	7	"	"	"	800
N 98ft 1 N 98ft 2 NE frl ft 20 9 "			"	"	900
8	9	"	"	"	650
9	9	"	"	"	250
N 25ft 19 S 12 $\frac{1}{2}$ ft 20 9 "		"	"	"	750
2	10	"	"	"	500
S 2 $\frac{1}{2}$ ft 8 9 7 $\frac{1}{2}$ ft adj S 9 10 "		"	"	"	1000
E 50ft 2 11		"	"	"	750
S 40ft 3 11		"	"	"	700
E 5ft 4 W 30ft 5 11		"	"	"	1250
1 2 13		"	"	"	5000
5 13		"	"	"	200
N 18ft 20 S 14ft 21 13		"	"	"	300
S 32ft N 36ft 21 13		"	"	"	400
23 24 13		"	"	"	600
7 14		"	"	"	500
8 lft 9 10 14		"	"	"	650
14 14		"	"	"	400
15 14		"	"	"	500
16 14		"	"	"	1400
17 14		"	"	"	800
20 14		"	"	"	250
S 40ft 21 14		"	"	"	350
7 15		"	"	"	400
12 15		"	"	"	200
N 33 1/3ft 18 15		"	"	"	200
W of Rd 1 2 3 16		"	"	"	400
W of Rd 20 to 24 16		"	"	"	3000
1 N 10ft 2 18		"	"	"	1000
N 40ft 9 19		"	"	"	500
16 19		"	"	"	180
N 30ft 1 20		"	"	"	600
S 20ft 1 N 10ft 2 20		"	"	"	800
N 30ft S 40ft 2 20		"	"	"	800
S 10ft 2 20		"	"	"	800
N 20ft 3 20		"	"	"	400
S 30ft 3 20		"	"	"	600
4 20		"	"	"	500
N 40ft 5 S 10ft 5 20		"	"	"	500
6 20		"	"	"	500
10 11 12 20		"	"	"	900
N 40ft 14 S 5ft 15 20		"	"	"	300
N 3 $\frac{1}{2}$ ft 19 20		"	"	"	100
S 12 $\frac{1}{2}$ ft 20					
16 N 5ft 17		Carlises RES Blk 1 & 2	"	"	200
		Grace Hill	"	"	
19 20		"	"	"	500
1 2 1		Elevated Road No 4	"	"	300
14 1		"	"	"	500
15 16 1		"	"	"	1000
23 24 1		"	"	"	1000

LOT	BLOCK	ADDITION	TAKE OFF IMP	LOT
25 26	1	Elevated Road #4	"	560
27 28 S 20ft	29 1	"	"	500
1	2	"	"	950
2	2	"	"	375
S 10ft 9	10 2	"	"	950
11 12	2	"	"	750
15 16	2	"	"	600
N 17ft 17 S 15ft	18 2	"	"	800
N 10ft 18 S 15ft	19 2	"	"	700
N 10ft 19	20 2	"	"	400
21 22	2	"	"	450
25 26	2	"	"	400
27 28	2	"	"	750
29 30	2	"	"	850
31 32	2	"	"	400
1 2 3 4	3	"	"	1250
15 16	3	"	"	1500
19 20	3	"	"	200
21 22	3	"	"	400
7 8	4	"	"	860
9	4	"	"	250
10	4	"	"	100
11	4	"	"	100
12	4	"	"	100
13	4	"	"	100
14	4	"	"	100
15	4	"	"	100
16	4	"	"	100
17 18	4	"	"	50
25 26	4	"	"	500
1	1	Res Maple Leaf	"	200
4 S 6 RR 5	1	"	"	200
Com NW Cor 1	2	"	"	100
W 82ft SEly 170ft	3	"	"	200
3	2	"	"	300
8	3	"	"	400
10	3	"	"	750
11	3	"	"	300
12 13	3	"	"	500
16 17 18	1	Clifton Hills	"	300
S 20ft 1 2 3 2	2	"	"	200
28 S $\frac{1}{2}$ 29	2	"	"	200
16 N $\frac{1}{2}$ 17	3	"	"	1000
24 25	3	"	"	400
6 7	4	"	"	300
14	4	"	"	900
28 29	4	"	"	500
30 31	4	"	"	200
32 33	4	"	"	300
34 35	4	"	"	700
36 37	4	"	"	200
42 43	4	Clifton Hills	"	400
44 to 47	4	"	"	700
50 51	4	"	"	500
N $\frac{1}{2}$ 53 S 20ft	54 4	"	"	400
S $\frac{1}{2}$ 4 5	5	"	"	400
6 7	5	"	"	200
8 9	5	"	"	400
10 11	5	"	"	1000
12 13	5	"	"	400
16 17	5	"	"	500
22 N $\frac{1}{2}$ 23	5	"	"	300
N 20ft 29 S 15ft	30 5	"	"	100
40 S $\frac{1}{2}$ 41	5	"	"	800
N $\frac{1}{2}$ 41 42	5	"	"	450
1 2	6	"	"	200
3 4	6	"	"	200
5 6	6	"	"	800



LOT	BLOCK	ADDITION	TAKE OFF IMP	LOT
S 5ft 10 11 6		Clifton Hills	"	300
N 15ft 12				
33 34	6	"	"	300
N 14ft 33 34 7		"	"	300
35 36	7	"	"	100
37 38 S 10ft 39 7		"	"	200
31 32	8	"	"	500
17	9	"	"	50
18	9	"	"	50
E 25ft W 55ft 22 to 23 9		"	"	725
W 50ft E 80ft				
24 25	9	"	"	600
N 10ft 31 32	9	"	"	420
N 20ft 38 39 40 9		"	"	340
41 42	9	"	"	200
43 44	9	"	"	400
45 46	9	"	"	150
12	10	"	"	100
13	10	"	"	100
14	10	"	"	100
15	10	"	"	100
16	10	"	"	100
17	10	"	"	100
20 21	10	"	"	200
28 29	10	"	"	300
31 32 N 32 33 10		"	"	400
11 12 13	11	"	"	200
37 38	11	"	"	400
7 8	5	Corrected Plat Res of Winnerva	"	200
1		Parkview	"	200
W 45ft E 115ft 14 & 15		"	"	90
1 2 3 4	1	Grandview Annex	"	400
16 N 10ft 17	1	"	"	500
S 15ft 17 18	1	"	"	400
31 32	1	"	"	50
54 S 1/2 55	1	"	"	400
N 1/2 55 56	1	"	"	200
3 4	2	"	"	1000
7 8	2	"	"	700
9 10 11	2	"	"	500
17 18	2	"	"	500
31 32	2	"	"	800
43 44	2	"	"	300
3 4	3	"	"	600
36 37 38	3	"	"	200
1 2 3	4	"	"	500
7 8	4	"	"	250
9 10	4	"	"	200
11 12 N 1/2 13	4 4	"	"	350
18 19 N 10ft 20	4	"	"	225
45	4	"	"	600
S 5ft 21 22	5	"	"	375
36 S 1/2 37	5	"	"	100
43 44 45	5	"	"	500
39 40	6	"	"	500
53	6	"	"	200

REAL ESTATE BOOK 2D

LOT	BLOCK	ADDITION	TAKE OFF IMP	LOT
35	1	Grandview, Orchard	"	45
50 51	1	"	"	200
54 55 56 57	1	"	"	300
19 20 21 22	2	"	"	200

LOT	BLOCK	ADDITION	TAKE OFF IMP	LOT	
27	2	Grandview Orchard	"	"	50
28	2	"	"	"	280
29 30	2	"	"	"	500
49 50	2	"	"	"	1100
59 60	7	"	"	"	200
14 15	8	"	"	"	200
19	1	Pleasant Hill #1	"	"	70
20	1	"	"	"	70
21	1	"	"	"	70
22	1	"	"	"	70
E 5ft 29 30	1	"	"	"	50
3 1/2	1	"	"	"	530
W 18ft 58	1	"	"	"	400
E 17ft 59					
W 8ft 59 60	1	"	"	"	400
63 64	1	"	"	"	800
W 10ft 27	2	"	"	"	400
283					
S 1/2 18 N 1/2 19		Shore & Reitz Sub	"		300
2	1	Arickaree Add	"		900
E 50ft 10 8	8	"	"	"	910
W 35ft 10 8	8	"	"	"	315
E 15ft 11					
13 E 30ft 14 8		"	"	"	500
W 20ft 14 E 20ft 15 8		"	"	"	250
W 30ft 15					
16	8	"	"	"	200
17	8	"	"	"	200
18	8	"	"	"	200
2	9	"	"	"	175
7	9	"	"	"	250
8	9	"	"	"	250
9	9	"	"	"	250
W 55ft 10	9	"	"	"	3000
W 30ft 10	9	"	"	"	400
1	12	"	"	"	190
2	12	"	"	"	200
3	12	"	"	"	100
4	12	"	"	"	240
5	12	"	"	"	150
6	12	"	"	"	150
7	12	"	"	"	150
8	12	"	"	"	150
9	12	"	"	"	150
10	12	"	"	"	150
11	12	"	"	"	150
12	12	"	"	"	150
14	12	"	"	"	150
15	12	"	"	"	150
16	12	"	"	"	250
17	12	"	"	"	500
18	12	"	"	"	350
19	12	"	"	"	350
20	12	"	"	"	300
21	12	"	"	"	300
22	12	"	"	"	300
24	12	"	"	"	800
25	12	"	"	"	800
26	12	"	"	"	600
9	15	"	"	"	250
10	15	"	"	"	500
11	15	"	"	"	200
12	15	"	"	"	200
1	2	Henric Place	"	"	400
2	2	"	"	"	260
3	2	"	"	"	200
4	2	"	"	"	120
5	2	"	"	"	150
6 7 E 21ft 8	2	"	"	"	260
					430

LOT	BLOCK	ADDITION	TAKE OFF IMP	LCT	
# 4ft 8 9	2	Harrison Place		"	150
10	2	"		"	100
11	2	"		"	40
12	2	"		"	110
13	2	"		"	110
14	2	"		"	110
15	2	"		"	110
16	2	"		"	110
17	2	"		"	110
18	2	"		"	125
19	2	"		"	125
20	2	"		"	125
21	2	"		"	125
22	2	"		"	125
23	2	"		"	125
24	2	"		"	180
25	2	"		"	130
26	2	"		"	130
27	2	"		"	130
28	2	"		"	130
29	2	"		"	130
30	2	"		"	130
31	2	"		"	130
32	2	"		"	130
33	2	"		"	130
34	2	"		"	180
1	3	"		"	160
2	3	"		"	130
3	3	"		"	130
4	3	"		"	130
5	3	"		"	130
6	3	"		"	125
7	3	"		"	125
8	3	"		"	125
9	3	"		"	125
10	3	"		"	125
11	3	"		"	125
12	3	"		"	125
13	3	"		"	160
14	3	"		"	130
15	3	"		"	130
16	3	"		"	130
17	3	"		"	150
A		"		"	80
B		"		"	90
26	1	Chelsea Annex	"	"	200
28	1	"	"	"	300
Fr1 Pt 7	1	Westheight Manor		"	730
Fr1 Pt 7 8	1	"		"	660
9	1	"		"	570
10	1	"		"	570
11	1	"		"	650
1	2	"		"	580
2	2	"		"	630
3	2	"		"	630
4	2	"		"	430
5	2	"		"	430
6	2	"		"	500
S 60ft 9 N 50ft 10 2		"		"	500
16	2	"		"	750
S 25ft 2 N 25ft 3 3		"		"	550
S 40ft 3 N 10ft 4 3		"		"	720
1	4	"		"	690
2	4	"		"	200
3	4	"		"	370
4	4	"		"	370
5	4	"		"	200
6	4	"		"	250
7	4	"		"	150
8	4	"		"	150
9 10	4	"		"	320

LOT	BLOCK	ADDITION	TAKE OFF	
			IMF	LOT
12	4	Westheight Manor	"	160
13	4	"	"	160
14	4	"	"	160
15	4	"	"	160
16	4	"	"	170
17	4	"	"	190
1	5	"	"	550
2	5	"	"	610
3	5	"	"	630
4	5	"	"	610
14	5	"	"	640
15	5	"	"	560
E 25ft 16	5	"	"	270
W 35ft 16	5	"	"	930
E 50ft 17	5	"	"	660
W 10ft 17	5	"	"	660
E 50ft 18	5	"	"	660
E 50ft 19	5	"	Raised	590
E 50ft 19	5	"	"	1020
W 10ft 20	5	"	"	1020
1	6	"	"	550
2	6	"	"	480
3	6	"	"	480
N 50ft 4	6	"	"	400
S 10ft 4 5	6	"	"	1390
6	6	"	"	560
7	6	"	"	660
8	6	"	"	660
9	6	"	"	630
1	7	"	"	1050
2	7	"	"	1200
4	7	"	"	520
5	7	"	"	730
6	7	"	"	460
7	7	"	"	740
1	8	"	"	680
N 65ft 2	8	"	"	640
S 10ft 2 3	8	"	"	790
4	8	"	"	490
5 Ft Pt 6	8	"	"	490
Ls Fr Pt	8	"	"	520
N 90ft	8	"	"	950
9	8	"	"	1130
10	8	"	"	680
11	8	"	"	680
12	8	"	"	720
13	8	"	"	830
14	8	"	"	920
15	8	"	"	900
1	9	"	"	630
2	9	"	"	550
3	9	"	"	550
4	9	"	"	550
5	9	"	"	550
6	9	"	"	450
7	9	"	"	550
E 80ft 8	9	"	"	440
W 60ft 9	9	"	"	1100
10	9	"	"	360
11	9	"	"	780
12	9	"	"	660
13	9	"	"	660
14	9	"	"	660
15	9	"	"	660
16	9	"	"	690
17	9	"	"	740
18	9	"	"	740
19	9	"	"	670
1	10	Westheight Manor #2	"	500
2	11	"	"	530
3	11	"	"	530

LOT	BLOCK	ADDITION	TAKE OFF IMP	LOT	
3	11	Westheight Manor #2		"	560
4	11	"		"	590
5	11	"		"	590
6 7	11	"		"	1000
N 50ft 8	11	"		"	400
S 10ft 8	11	"		"	60
9	11	"		"	420
10	11	"		"	320
11	11	"		"	400
12	11	"		"	400
13	11	"		"	490
14	11	"		"	470
15	11	#		"	400
1	12	"		"	350
2	12	"		"	350
3	12	"		"	350
4	12	"		"	350
5	12	"		"	350
6	12	"		"	390
7	12	"		"	330
8	12	"		"	400
N 10ft 9	12	"		"	80
Ls N 10ft 9	12	"		"	280
E 3ft Ls N 10ft 10		"		"	330
W 47ft Ls N 10ft 10 12		"		"	
E 5ft "	11	"		"	
W 55ft	11 12	"		"	330
		"		"	340
12	12	"		"	
13	12	"		"	490
14	12	"		"	560
15	12	"		"	560
16	12	"		"	340
1	13	"		"	210
2	13	"		"	290
3	13	"		"	280
4	13	"		"	150
5	13	"		"	150
6	13	"		"	150
7	13	"		"	200
8	13	"		"	280
9	13	"		"	240
10	13	"		"	240
11	13	"		"	240
12	13	"		"	240
13	13	"		"	240
14	12	"		"	240
1	14	"		"	320
2	14	"		"	260
3	14	"		"	260
4	14	"		"	260
5	14	"		"	260
6	14	"		"	230
7	14	"		"	200
8	14	"		"	280
1	15	"		"	150
2	15	"		"	100
3	15	"		"	80
4	15	"		"	90
5	15	"		"	90
6	15	"		"	70
7	15	"		"	190
8	15	"		"	500
9	15	"		"	550
10	15	"		"	440
11	15	"		"	400
12	15	"		"	360
13	15	"		"	140

LOT	BLOCK	ADDITION	TAKE OFF IMP	LOT	
14	15	Westheight Manor #2		"	140
15	15	"		"	140
16	15	"		"	200
1	16	"		"	220
W 40ft 2	16	"		"	180
E 10ft 2	16	"		"	40
3	16	"		"	280
4	16	"		"	380
5	16	"		"	630
6	16	"		"	660
7	16	"		"	660
8	16	"		"	660
9	16	"		"	660
10	16	"		"	660
W 85ft 11	16	"		"	880
E 25ft 11	16	"		"	220
W 100ft 12	15	"		"	460
E 11ft 13					
1	1	Witmer Add	"		700
2	1	"	"		700
3	1	"	"		700
5	1	"	"		700
6	1	"	"		700
7	1	"	"		700
8	1	"	"		700
9	1	"	"		500
10	1	"	"		500
11	1	"	"		800
S 17.2ft 3 N 28.28ft 4 3		"	"	"	1490
S 5.86ft 5 6 N 57/100 7 3		"	"	"	2400
5	4	"	"	"	1000
6	4	"	"	"	1000
1	5	"	"	"	1360
3	5	"	"	"	1970
S 50ft 5	5	"	"	"	1000
6 7	6	"	"	"	5000
8	6	"	"	"	1000
9	6	"	"	"	900
10	6	"	"	"	700
1 to 6	17	Westheight Manor #3		"	1900
7 to 11	17	"		"	1480
12 to 16	17	"		"	2760
17 to W 10ft	22 17	"		"	3070
E 40ft 22 23	17	"		"	900
W 45ft 1	19	"		"	400
E 5ft 2	18	"		"	
W 60ft 2	19	"		"	450
3	18	"		"	560
4	18	"		"	640
5	18	"		"	530
6	18	"		"	600
7	18	"		"	740
8	18	"		"	570
9	18	"		"	570
10	18	"		"	540
11	18	"		"	630
13	18	"		"	580
14	19	"		"	480
15	18	"		"	510
E 50ft 16	18	"		"	410
W 12ft 16	18	"		"	390
E 38ft 17				"	
W 22ft 17 E 20ft 1 18		"		"	330
1 E 10ft 2 19		"		"	420
W 30ft 2 E 20ft 3 19		"		"	330
W 20ft 3 E 20ft 4 19		"		"	120
W 20ft 4 E 30ft 5 19		"		"	330
W 10ft 5 6 19		"		"	330
7 E 10ft 8 19		"		"	330
W 30ft 8 E 20ft 9 19		"		"	330

LOT	BLOCK	ADDITION	TAKE OFF IMP	LOT
W 20ft 9	19	Westheight Manor #3		330
E 30ft 10				
W 10ft 10	19	"		330
	11			
12	19	"		260
13	19	"		
14	19	"		260
15 W 20ft	16 19	"		250
E 20ft 16		"		450
W 30ft 17	19	"		410
E 10ft 17	19	"		
19 W 10ft	20 19	"		410
E 30ft 20	19	"		410
W 20ft 21		"		410
E 20ft 21	19	"		410
W 30ft 22		"		
E 10ft 22	19	"		410
23		"		
24 W 10ft	25 19	"		410
E 30ft 25	19	"		
W 20ft 26		"		410
E 20ft 26	19	"		410
W 30ft 27	E 10ft 27 19	"		
28				450
17	20			
18	20			50
19	20			110
20	20			110
21	20			110
22	20			120
23	20			120
24	20			120
25	20			140
26	20			140
27	20			140
28	20			80
29	20			80
30	20			80
31	20			100
32	20			140
33	20			80
34	20			80
35	20			100
36	20			100
37	20			100
38	20			110
39	20			110
40	20			110
41	20			110
42	20			110
43	20			110
E 1/2 44	20			50
1	21			310
2	21			380
3	21			380
4	21			240
5	21			300
6	21			250
1	22			260
2	22			290
3	22			290
4	22			370
5	22			260
6	22			260
7	22			300
8	22			490

		TAKE OFF		
LOT	BLOCK	ADDITION	IMP	LOT
9	22	Westheight Manor #3		300
10	22	"		500
1	23	"		550
2	23	"		340
3	23	"		160
4	23	"		150
5	23	"		150
6	23	"		120
7	23	"		240
8	23	"		260
5	24	"		220
6	24	"		250
7	24	"		370
8	24	"		330
9	24	"		330
10	24	"		330
11	24	"		330
12	24	"		290
		"		180
LS E 10ft	13 24	"		
E 10ft	13 24	"		400
W 40ft	14	"		
E 10ft	14 24	"		400
W 40ft	15	"		
E 20ft	15 24	"		400
W 30ft	16	"		
E 30ft	16 24	"		480
W 30ft	17	"		
E 30ft	17 24	"		400
W 20ft	18 40ft	"		
E 40ft	18 24	"		250
E 10ft	19	"		
E 50ft	19 24	"		400
20	24	"		300
21	24	"		170
22	24	"		330
23	24	"		460
2	25	"		150
3	25	"		150
4	25	"		150
5	25	"		150
6	25	"		150
7	25	"		150
8	25	"		140
9	25	"		140
10 11	25	"		280
12	25	"		150
13	25	"		150
14	25	"		150
15	25	"		150
16	25	"		150
17	25	"		150
18	25	"		150
19	25	"		150
20	25	"		180
21	25	"		180
22	25	"		150
23	25	"		150
24	25	"		150
25	25	"		150
26	25	"		150
27	25	"		150
28	25	"		150
29	25	"		150
30	25	"		150
31	25	"		150
32	25	"		150



LOT	BLOCK	ADDITION	TAKE OFF IMP	LOT
33	25	Westheight Manor #3		"
34	25	"		" 150
35	25	"		" 130
36	25	"		" 110
37	25	"		" 90
38	25	"		" 90
39	25	"		" 90
40	25	"		" 90
41	25	"		" 220
2	26	"		" 200
3	26	"		" 140
4	26	"		" 140
5	26	"		" 140
6	26	"		" 140
6	26	"		" 140
7	26	"		" 140
9	26	"		" 140
10	26	"		" 140
11	26	"		" 140
12	26	"		" 140
13	26	"		" 140
14	26	"		" 140
15	26	"		" 140
16	26	"		" 130
17	26	"		" 130
18	26	"		" 130
19	26	"		" 130
20 21	26	"		" 130
22 23	26	"		" 130
24	26	"		" 300
25	26	"		" 130
26	26	"		" 130
27	26	"		" 130
28	26	"		" 130
29	26	"		" 130
30	26	"		" 130
31	26	"		" 130
32	26	"		" 130
33	26	"		" 130
34	26	"		" 130
35	26	"		" 130
36	26	"		" 130
37	26	"		" 130
38	26	"		" 130
39	26	"		" 130
40	26	"		" 130
41	26	"		" 130
19		Res Tracts 1 2 3 4 Boeke Place	"	" 340
15	8	Industrial Add	"	" 200
16	8	"	"	" 100
23	3	Columbus		" 50
24	3	"		" 50
25	4	"		" 50
				" 100
Tr 3 NE of RR Pt of Pol				
Com 146ft E NW Cor SW $\frac{1}{4}$ 5 11 25 .45				
E 260ft S 21 $\frac{1}{2}$ ° E 408ft W 419ft				
N 380ft (Ls RR)				
Tr #36				
Com 560ft S NW Cor 8 11 25 2 60				
E 356ft S 310ft W 356ft N 310ft				
Tr # 39				
Lands 3500				
Tr #46a				
Tr #46b				
" " 2100				
" " 6470				

LOT	BLOCK	ADDITION	TAKE OFF IMP	LOT
Tr # 48b			"	1000
#50a			"	500
52			"	1380
1 & 2			"	Lands 11440
3			"	Lands 3350
4			"	" 4720
5			"	" 4420
56			"	" 11875
64			"	" 300
65			"	" 1000
68			"	" 4950
70a			"	26500
74			"	80000
75			"	52500
76			"	90000
96a			"	380
13 2			"	650
133			"	600

LOT	BLOCK	ADDITION	REAL ESTATE BOOK 3A TAKE OFF IMP	LOT
E 96ft 82		State Street	"	" 2000
E 87ft E			"	
19 21 23		Ewing Street	"	1200
25 27 29		"	"	" 2300
35		"	"	200
37		#	"	200
59		"	"	" 100
61		"	"	" 100
N 12ft 77 79		"	"	" 3600
81		"	"	1000
42		James Street	"	1600
46		"	"	200
56		"	"	200
58		"	"	500
10 11 12		Van Fossen Sub 92 to 106	"	" 3400
1 2		Biggers Add	"	" 850
1 3		James Street	"	" 650
35		"	"	100
107 S 3in 109		"	"	950
LS 3 In 109		"	"	
S 7 1/2 ft In 111		"	"	550
N 5ft 121 123		"	"	1300
125		"	"	1000
127		"	"	1300
129		"	"	1000
137		"	"	200
141		"	"	400
149		"	"	100
151		"	"	300
1 2		"	"	200
3 4		"	"	500
7		"	"	200
179		James Street	"	" 450
183		"	"	" 950
185		"	"	150
197		"	"	1000
207		"	"	700
209		"	"	600
221		"	"	150
225		"	"	6800
253		"	"	" 200
E 24ft W 48ft 108 to 114		Wood St Now 1st	"	" 3950
182		"	"	250
184		"	"	250

LOT	BLOCK	ADDITION	TAKE OFF	LOT
236		Wood St Now 1st	IMP	
238		"	"	50
250		"	"	100
252		"	"	100
77		"	"	200
79		"	"	400
S 20ft 83		"	"	250
87 S 6ft 89		"	"	230
E <sub>2</sub> 103 S 4ft E <sub>2</sub> 105		"	"	130
117		"	"	200
119		"	"	400
121		"	"	250
133		"	"	200
135		"	"	100
177		"	"	100
183		"	"	100
187		"	"	100
195		"	"	300
209		"	"	150
211		"	"	900
219		"	"	800
233		"	"	400
80		Armstrong St Now 2nd	"	300
84		"	"	200
4		Dicksons Sub Lots 108 <sup>to</sup> 114	"	50
			"	400
120		Armstrong St Now 2nd	"	100
122		"	"	100
124		"	"	150
130		"	"	50
132		"	"	150
144		"	"	150
146		"	"	250
150		"	"	180
176		"	"	100
180		"	"	200
184		"	"	100
188		"	"	100
190		"	"	100
194		"	"	100
196		"	"	50
Tr 22A		Bartletts Sub case # 2600 Dist C <sub>y</sub> Wyan Co	Lands	200
34b			"	6500
35a			"	2200
1		State Line Improvement Tr See Plat Blk 7 Page 13 Reg Deeds	"	2600
4		"	"	1000
6		"	"	1100
7		"	"	500
8		"	"	600
11		"	"	500
12		"	"	900
13		"	"	1000
E 35.3ft 14		"	"	1100
W 21ft 14		"	"	1400
SW 5ft 15	1	Greystone Heights	"	100
NE <sub>2</sub> 16			"	100
17	5	"	"	20
11	5	"	"	120
12	6	"	"	400
17	1	West Garfield	"	150
18	1	"	"	150
19	1	"	"	100
W <sub>2</sub> 7 8		Oglebay Place	"	300
39		"	"	100
41		"	"	100
42		"	"	100

LOT	BLOCK	ADDITION	TAKE OFF IMP	LOT	
1		W A Bunkers Sub		"	Raised 1400
2		"		"	1400
3		"		"	1400
4		"		"	1400
5		"		"	1400
6		"		"	1400
7		"		"	1400
8		"		"	1400
9		"		"	1400
10		"		"	1400
11		"		"	1400
12		"		"	1400
13		"		"	1400
14		"		"	1400
15		"		"	1400
16		"		"	1400
17		"		"	1400
18		"		"	1400
19		"		"	1400
20		"		"	1400
29		"		"	1400
30		"		"	1400
31		"		"	1400
32		"		"	1400
33		"		"	1400
34		"		"	1400
35		"		"	1400
36		"		"	1400
37		"		"	1400
38		"		"	1400
39		"		"	1400
40		"		"	1400
41		"		"	1400
42 E 5ft 43		"		"	1660
44		"		"	1400
46		"		"	1400
47		"		"	1400
48		"		"	1400
Tr 27A		Armstrong Floats		"	L <sup>B</sup> 17063
A B C D E		K C Stock Yds K C Mo			160000
9	3	Armourdale		Lot	100
10	3	"		"	150
5	7	"		"	550
51	8	"		"	300
52	8	"		"	300
1 E 1.9ft 2	9	"		"	1150
25	12	"		"	100
26	12	"		"	100
26	28	"		"	150
28	28	"		"	100
E 23.25ft 2	29	"		"	500
3		"		"	
6	29	"		"	800
1	30	"		"	200
2	30	"		"	200
3	30	"		"	200
14 15	32	"		"	2000
7	33	"		"	50
8	33	"		"	100
26	34	"		"	100
28	34	"		"	700
29	34	"		"	200
37	34	"		"	300
17	35	"		"	150
19	35	"		"	100
30	35	"		"	650
32	35	"		"	1000
34	36	"		"	100

LOT	BLOCK	SECTION	TAKE OFF	DATE
24	38	Accountable	*	
25	38	*	*	150
28	38	*	*	150
31	39	*	*	200
32	39	*	*	100
24	40	*	*	150
25	40	*	*	100
26	40	*	*	100
35	40	*	*	150
11	41	*	*	250
14	41	*	*	100
15	41	*	*	50
31	41	*	*	150
32	41	*	*	150
33	41	*	*	100
34	41	*	*	100
35	41	*	*	100
36	41	*	*	100
1	45	*	*	250
2	45	*	*	100
24	46	*	*	100
25	46	*	*	100
36	49	*	*	50
37	49	*	*	150
45	50	*	*	250
46	50	*	*	200
7	51	*	*	200
31	51	*	*	50
32	51	*	*	50
1 2 3	53	*	*	300
29	54	*	*	150
30	54	*	*	150
14	55	*	*	100
15	55	*	*	100
24	55	*	*	100
25	55	*	*	50
30	55	*	*	400
39	55	*	*	150
20	56	*	*	50
21	56	*	*	100
30	56	*	*	50
35	56	*	*	100
36	56	*	*	50
20	58	*	*	100
39	58	*	*	450
12	59	*	*	50
35 36	59	*	*	150
6	60	*	*	100
23	61	*	*	100
33	61	*	*	50
29	63	*	*	100
46	63	*	*	125
21	65	*	*	100
41	65	*	*	700
42	65	*	*	700
9 10	66	*	*	300
2	69	*	*	200
22	70	*	*	350
36	71	*	*	50
35	72	*	*	50
1	73	*	*	100
2	73	*	*	50
3	73	*	*	50
5	73	*	*	50
6	73	*	*	50

LOT	BLOCK	ADDITION	TAKE OFF IMP	LOT
24	38	Armonrdale	"	
25	38	"	"	150
28	38	"	"	150
31	39	"	"	200
32	39	"	"	100
24	40	"	"	150
25	40	"	"	100
26	40	"	"	200
35	40	"	"	150
11	41	"	"	250
14	41	"	"	100
15	41	"	"	50
31	41	"	"	150
32	41	"	"	150
33	41	"	"	100
34	41	"	"	100
35	41	"	"	100
36	41	"	"	100
1	46	"	"	250
2	46	"	"	100
24	46	"	"	100
25	46	"	"	100
36	49	"	"	100
37	49	"	"	50
45	50	"	"	150
46	50	"	"	350
7	51	"	"	300
1s # 2ft N 75ft 8 5R		"	"	200
31	51	"	"	50
32	51	"	"	50
1 2 3	53	"	"	3000
29	54	"	"	125
30	54	"	"	125
14	55	"	"	100
1/2 15	55	"	"	100
24	55	"	"	100
25	55	"	"	50
30	55	"	"	400
39	55	"	"	150
20	56	"	"	50
21	56	"	"	100
30	56	"	"	50
35	56	"	"	100
36	56	"	"	50
20	58	"	"	100
39	58	"	"	450
12	59	"	"	50
1/2 35 36	59	"	"	150
6	60	"	"	100
23	61	"	"	100
33	61	"	"	50
29	63	"	"	100
46	63	"	"	125
21	65	"	"	100
41	65	"	"	700
42	65	"	"	700
9 10	66	"	"	300
2	69	"	"	200
22	70	"	"	350
36	71	"	"	50
35	72	"	"	50
1	73	"	"	100
2	73	"	"	50
3	73	"	"	50
5	73	"	"	50
6	73	"	"	50

LOT	BLOCK	ADDITION	TAKE OFF IMP	LOT	
9	74	Armourdale		"	100
10	74	"		"	50
23	74	"		"	100
44	75	"	"	"	200
9	76	"	"	"	100
15	76	"	"	"	100
W $\frac{1}{2}$ 9 10	79	"	"	"	100
5	80	"	"	"	200
8	80	"	"	"	100
9	80	"	"	"	200
4	82	"	"	"	100
9	82	"	"	"	100
25	84	"	"	"	50
37	84	"	"	"	50
6	85	"	"	"	50
32	85	"	"	"	50
13	88	"	"	"	50
14	88	"	"	"	50
16	88	"	"	"	50
17	88	"	"	"	50
18	88	"	"	"	50
19	88	"	"	"	50
20	88	"	"	"	50
21	86	"	"	"	50
22	86	"	"	"	50
23	88	"	"	"	50
24	88	"	"	"	50
28	88	"	"	"	900
32	89	"	"	"	200
33	89	"	"	"	150
34	89	"	"	"	150
35	89	"	"	"	50
36	89	"	"	"	150
4	95	"	"	"	100
13	98	"	"	"	300
32 33	101	"	"	"	200
34	101	"	"	"	100
35	101	"	"	"	100
36	101	"	"	"	100
41	105	"	"	"	50
37	107	"	"	"	200
38	107	"	"	"	100
42	107	"	"	"	150
6	108	"	"	"	950
23	111	"	"	"	100
19	112	"	"	"	100
20	112	"	"	"	100
45 W 2 $\frac{1}{2}$ ft 46 121		"	"	"	200
E $\frac{1}{2}$ 38 130		"	"	"	75
38		"	"	"	
41 W $\frac{1}{2}$ 42 130		"	"	"	25
47 W $\frac{1}{2}$ 48	132	"	"	"	800
50	132	"	"	"	300
4	140	"	"	"	300

REAL ESTATE BOOK 3B

LOT	BLOCK	ADDITION	TAKE OFF IMP	LOT	
1 2	2	Junction	"	"	2450
E 1st 8	5	McAlpines Ad	"	"	50
9	5	"	"	"	100
10	5	"	"	"	100

LOT	BLOCK	ADDITION	TAKE OFF IMP	LOT	
19	8	McAlpines Add		"	150
20	8	"		"	250
20		Husted & Earlys Add		"	50
1	D	P J Bairds Add		"	150
13	D	"		"	300
16	I	Kirbys Add		"	150
E <sub>2</sub> 19		"		"	100
32	1	"		"	950
48 49 50	1	"		"	550
1 NE <sub>2</sub> 2	4	"		"	150
26	4	"		"	300
20	4	Pacific Place		"	400
27	7	"		"	100
11	8	"		"	270
4	9	"		"	300
E <sub>2</sub> 47 48	2	Orr's 2nd Add		"	300
49	2	"		"	300
50	2	"		"	300
14	4	" Ellis Orr Res		"	100
4 5	6	Orrs 2nd Add		"	200
27 28 29	6	"		"	500
12 13	10	"		"	500
33	2	Morris & McAlpines Add		"	100
52	2	"		"	150
28		Oakland		"	100
91		"		"	30
92		"		"	30
93		"		"	30
22	9	Rock Island Place		"	100
19 20	1	" " " #2		"	50
W <sub>2</sub> 45 46 2		"		"	70
E <sub>2</sub> 47		"		"	50
S 5ft 7	1	Armourdale Heights		"	
N 10ft 8		"		"	
N <sub>2</sub> 18	1	"		"	100
14	2	"		"	3000
15	2	"		"	400
16	2	"		"	350
17	2	"		"	150
18 S 15ft 19 2		"		"	175
N 35ft 19 S <sub>2</sub> 20 2		"		"	200
S 25ft 23 2		"		"	900
N 25ft 23 2		"		"	300
N 15ft 24 S 17ft 25 2		"		"	200
N 20ft 26 S 15ft 27 2		"		"	400
N <sub>2</sub> 8 3		"		"	150
S <sub>2</sub> 8 3		"		"	100
N <sub>2</sub> 18 3		"		"	400
19 3		"		"	200
S 34ft 20 3		"		"	150
N 16ft 20 3		"		"	650
S 25ft 21		"		"	
N <sub>2</sub> 3 4		"		"	150
S <sub>2</sub> 3 4		"		"	200
N 30ft 11 & 12 4		"		"	300
N 10ft 21 S 27ft 22 4		"		"	200
N 28ft S 47ft 1 1		Bichops Add		"	400
S 10ft 2 N 20ft 3 1		"		"	800
S 30ft 3 1		"		"	600
S 15ft 5 N 15ft 6 1		"		"	950
S 30ft N 45ft 6 1		"		"	700
N 38ft 12 1		"		"	200
32ft 13 1		"		"	500
N 46ft 14 1		"		"	400
S <sub>2</sub> 14 N <sub>2</sub> 14 S24ft 15 2		"		"	825
3 3		"		"	200
N 25ft 6 3		"		"	200



LOT	BLOCK	ADDITION	TAKE OFF IMP	LOT
S 25ft 6	3	Bishops Add	"	100
N 12 $\frac{1}{2}$ ft 7				
N 28ft S 37 $\frac{1}{2}$ ft 7 3		"	"	340
S 9 $\frac{1}{2}$ ft 7 N 20 $\frac{1}{2}$ ft 8 3		"	"	100
S 29 $\frac{1}{2}$ ft 8		"	"	400
N 33ft 9		"	5	500
4		"		700
3 4		1 Splitlog Park	"	200
9		1 "	"	300
4		2 "	"	200
10		2 "	"	200
10		3 "	"	200
1		4 "	"	340
6 7		4 "	"	200
23		5 "	"	375
2		7 "	"	300
N 15ft 28 29		7 "	"	600
19		8 "	"	300
20		9 "	"	300
24 25		9 "	"	400
34 E $\frac{1}{2}$ 35		9 "	"	500
37		9 "	"	350
38 39		9 "	"	500
10		10 "	"	400
14 15		10 "	"	300
N 6 $\frac{1}{2}$ ft 33 34		10 "	"	160
51 52		10 "	"	450
1		11 "	"	100
2		11 "	"	200
18 19		11 "	"	900
20		11 "	"	350
26 27		11 "	"	650
28		11 "	"	250
29		11 "	"	200
Ls Str 38 39		11 "	"	430
N $\frac{1}{2}$ 44 45		11 "	"	300
3 4		12 "	"	600
5 6		12 "	"	1000
7 8		12 "	"	100
41 42		12 "	"	200
43 44		12 "	"	650
46 47		12 "	"	350
54 55		12 "	"	500
1 N 15ft 2 1		1 Berger's Add	"	200
5 6		1 "	"	700
7		1 "	"	350
1		1 Fairview	"	550
2 N $\frac{1}{2}$ 3		1 "	"	600
5		2 "	"	200
6		2 "	"	450
7		2 "	"	900
22		Husted Place	"	600
23		"	"	500
S $\frac{1}{2}$ 25 26		"	"	350
27 N 15ft 28		"	"	600
30		"	"	300
31		"	"	300
32		"	"	300
7 N 5ft 8 1		Ferree Place	"	700
8 20ft 8 N $\frac{1}{2}$ 9 1		"	"	300
11		"	"	700
12 13		"	"	300
15		"	"	300
17		"	"	500
18 N $\frac{1}{2}$ 19		"	"	300
S $\frac{1}{2}$ 19 20		"	"	600
22		"	"	300

LOT	BLOCK	ADDITION	TAKE OFF IMP	LOT
23	1	Perree Place	"	900
24	1	"	"	500
25 W 14ft 26	1	"	"	600
E 11ft 26	1	"	"	200
W 18ft 27				
E 7ft 27	1	"	"	200
W 20ft 28				
E 5ft 28 29	1	"	"	200
30	1	"	"	250
31	1	"	"	250
32 33	1	"	"	850
34 S $\frac{1}{2}$ 35	1	"	"	1200
N $\frac{1}{2}$ 35 36	1	"	"	400
37	1	"	"	400
45 46	1	"	"	500
S $\frac{1}{2}$ 1 & N $\frac{1}{2}$ 2	1	"	"	2400
3	2	"	"	200
4	2	"	"	200
W 15ft 10 11	2	"	"	200
15	2	"	"	100
16 N $\frac{1}{2}$ 17	2	"	"	150
S $\frac{1}{2}$ 17 N $\frac{1}{2}$ 18	2	"	"	250
S 5ft 22 23	2	"	"	550
24	2	"	Raised 500	500
E $\frac{1}{2}$ 28 29	2	"	"	500
30	2	"	"	550
31	2	"	"	500
32 33	2	"	"	300
N 18 $\frac{1}{2}$ ft 37 S 15 $\frac{1}{2}$ ft 38	2	"	"	300
N 9 $\frac{1}{2}$ ft 38 39 40	2	"	"	600
1 E 20ft 2	3	"	"	500
W 5ft 2 3	3	"	"	500
4	3	"	"	800
W $\frac{1}{2}$ 6 7 E $\frac{1}{2}$ 8	3	"	"	1250
W $\frac{1}{2}$ 8 9 10 11	3	"	"	3725
19 N 15ft 20ft	3	"	"	2600
S 10ft 20 21	3	"	"	2600
22 23	3	"	"	400
24	3	"	"	200
25	3	"	"	400
E $\frac{1}{2}$ 27 28	3	"	"	450
36	3	"	"	100
W 20ft 6	4	"	"	400
E 11ft 7	4	"	"	
N 5ft 8 9	4	"	"	600
10 11	4	"	"	300
E 20ft 13 W 5ft 14	4	"	"	300
E 12 $\frac{1}{2}$ ft 18 19	4	"	"	400
E 15ft 21 22	4	"	"	850
5 E $\frac{1}{2}$ 6	5	"	"	370
E $\frac{1}{2}$ 15 16	5	"	"	200
17	5	"	"	200
6 7	6	"	"	2500
12 N 5ft 13	6	"	"	800
S 20ft 13 14	6	"	"	675
15	6	"	"	475
16	6	"	"	575
17 N 5ft 18	6	"	"	200
S 20ft 18 19 N 5ft 20	6	"	"	850
S 20ft 20 N 5ft 21	6	"	"	200
22 23	6	"	"	900
35	6	"	"	200
2 E 15ft 7	7	"	"	400
W 10ft 3 E 20ft 4	7	"	"	500
W 5ft 4 5	7	"	"	300
S 12ft 13 N 22ft 14	7	"	"	400

LOT	BLOCK	ADDITION	TAKE OFF IMP	LOT	
19	7	Ferree Place	"		300
21 W 6 $\frac{1}{2}$ ft	22 7	"	"		350
38 39	7	"	"		300
40	7	"	"	"	310
1	8	"	"		150
2	8	"	"		150
6	8	"	"	"	800
7	8	"	"		200
8	8	"	"		200
9	8	"	"		200
10	8	"	"		200
E 20ft 12 W 13ft	13 9	"	"		400
1	1	Mt Panorama	"		1500
3	1	"	"	"	250
7 E $\frac{1}{2}$ 8	1	"	"	"	5000
5	2	"	"		950
8	2	"	"	"	400
W $\frac{1}{2}$ 9	2	"	"		200
10 11 W 51ft	11 2	"	"		2000
E 18.85ft	11	"	"		
2	4	"	"		1100
3	5	"	"		1000
E 37 $\frac{1}{2}$ ft	4 5	"	"		300
W 12 $\frac{1}{2}$ ft	4 E 25ft	5 5	"		500
7		5	"		600
N 30ft	8 5	"	"		400
N 30ft	15 5	"	"		200
S 30ft	16 5	"	"		500
N 40ft	17 5	"	"		800
1	6	"	"		1500
W $\frac{1}{2}$ 4	6	"	"		300
E $\frac{1}{2}$ 5	6	"	"		200
W $\frac{1}{2}$ 5 E 30ft	6 6	"	"	"	550
N 52.07ft	7 6	"	"		800
S 20ft 8 N 20ft	9 6	"	"		500
S 30ft	9 6	"	"		500
E 37 $\frac{1}{2}$ ft	10 6	"	"		400
1	7	"	"	"	5300
E $\frac{1}{2}$ 2	7	"	"	"	2200
W $\frac{1}{2}$ 2 E $\frac{1}{2}$ 3	7	"	"	"	3650
E $\frac{1}{2}$ 4	7	"	"		1000
W $\frac{1}{2}$ 4	7	"	"		1500
NW Fr 1 Part	5 7	"	"	"	1100
SW & NE Fr Pt	5 7	"	"	"	2100
3	8	"	"		500
N 25ft S 39.19ft	5 8	"	"		2800
N 30ft	6 8	"	"		50
1 $\frac{1}{2}$ 7	8	"	"		1600
N 25ft	5 9	"	"		400
E 42ft	8 9	"	"		500
W 32ft E 64ft	1 & 2 10	"	"		1000
S 32 $\frac{1}{2}$ ft	5 10	"	"		640
12	2	Riverview Heights	"		400
17 S 4ft	18	Crosby Place	"		700
1 N 5ft	2	Edith Place	"		300
S 5ft	5 6	"	"		200
1 2 N 20ft	3	Central Park	"		700
S 3ft	11 12	"	"		350
13 14		"	"		200
36	1	Boston Place	"	"	250
37	1	"	"	"	50
34	2	" Annex	"		100
8	2	Res & Replat Olivia Park	"		100
W 20ft 6 E 5ft	7 1	Res Biks 1 2 Ivandale	"		350
W 20ft 7 E 12 $\frac{1}{2}$ ft	8 1	"	"		225
S 2/3 13 N 2/3	14 1	"	"		250
E 15ft 22 W 20ft	23 1	"	"		100
W 13ft 7 E 15ft	8	"	"		
W 10ft	8 2	"	"		200
11	2	"	"		560
12 N 15ft	13 2	"	"		780
E 15ft	23 24 2	"	"		200
25 W 7 $\frac{1}{2}$ ft	26 2	"	"		565

LOT	BLOCK	ADDITION	TAKE OFF IMP	LOT	
E 17 1/2 ft	26 2	Res Blks 1-2 Ivandale	"		600
W 15ft	27				
2 N 5ft	3 4	Ivandale	"		200
S 20ft	3 4	"	"		200
N 6ft	4				
S 18 1/2 ft	4 4	"	"		160
N 9 1/2 ft	5				
S 15 1/2 ft	5 4	"	"		100
N 1/2	6				
8 N 8 1/3 ft	9 4	"	"		200
S 2/3	13 4	"	"		560
N 2/3	5				
16 N 1/2	17 4	"	"		250
S 1/2	17 18 4	"	"		800
E 54ft	19 4	"	"	"	650
Fr 1	20				
21	22				
23 S 1/2	24 4	"	"		500
N 1/2	24 25 4	"	"		500
29 S 8 1/3 ft	30 4	"	"		200
N 16 2/3 ft	30 4	"	"		150
S 162/3 ft	31				
33 S 5ft	34 4	"	"		300
N 20ft	36 S 10ft 37 4	"	"		550
N 15ft	39 4	"	"		150
S 10ft	40				
N 15ft	40 4	"	"		200
S 10ft	41				
N 15ft	43 4	"	"		300
S 10ft	44				
19	20 1	Wallace Place	"	"	600
N 20ft	23 1	"	"		300
S 20ft	24				
N 15ft	26 27 1	"	"		200
28 S 1/2	29 1	"	"		300
N 1/2	29 30 1	"	"		750
S 1/2 4 N 1/2	5 2	"	"		500
S 1/2 5 N 16 1/2 ft	6 2	"	"		500
S 33.5ft	10 2	"	"		660
13 W 1/2	14 2	"	"		400
S 1/2 N 1/2	18 to 20 2	"	"		400
S 38.7ft	18 to 20 2	"	"	"	150
24	25 2	"	"	"	150
N 5ft	27 28 S 15ft 29 2	"	"		860
N 10ft	29 30 2	"	"		830
11 W 3 1/2 ft	12 3	"	"	"	700
E 10ft	13 14 3	"	"		330
5	5	"	"		375
7	5	"	"		400
N 1/2 8 N 1/2 8 S 17 1/2 ft	9 5	"	"		300
N 1ft	10, 11 S 5ft 12 5	"	"		270
N 2 1/2 ft	14 15 S 3 1/2 ft 16 5	"	"		200
33 N 5ft	34 5	"	"		450
S 20ft	34 5	"	"		650
N 10ft	35				
S 15ft	35 36 5	"	"		700
37 N 5ft	38 5	"	"		550
S 5ft	39 40 N 5ft 41 5	"	"		425
S 20ft	41 N 10ft 42 5	"	"		450
S 15ft	42 N 15ft 43 5	"	"		400
S 10ft	43 N 20ft 44 5	"	"		300
E 35ft	3 2	Oakland Park	"		200
W 5ft	3 4 2	"	"		100
2	3	"	"		100
4	3	"	"		100
15	4	"	"		200
5 1/2 6 N 1/2	7 1	Grandview Park #2	"		600
S 4 1/2 ft	9 10 1	"	"		500
11	1	"	"		500
N 40ft	3 2	"	"		700
					100

LOT	BLOCK	ADDITION	TAKE OFF IMP	LOT
N 17 <sup>1</sup> / <sub>2</sub> ft 20	2	Grandview Park #2	"	400
S 15ft 21		"	"	200
N 35ft 21	2	"	"	100
7 8		Ford's Add	"	250
9 10		"	"	600
2		Husted Place Annex	"	3800
12		"	"	300
16		"	"	300
23		"	"	400
24		"	"	
Tr 1	b	McAlpines Add	"	15600
13 <sup>a</sup>	3	"	"	4450 <sup>v</sup>
14		"	"	63300 <sup>v</sup>
22		"	"	900
23 <sup>a</sup> 1 & 2		"	"	7000
23 <sup>a</sup> 3		"	"	1500
23 <sup>b</sup> 2		"	"	300
44 <sup>c</sup> 2		"	"	400
47 <sup>a</sup> 1		"	"	2000
47 <sup>b</sup> 1		"	"	140 000 <sup>v</sup>
47 <sup>b</sup> 2		"	"	300
47 <sup>d</sup> 1		"	"	70000 <sup>v</sup>
47 <sup>d</sup> 2		"	"	4500
52 <sup>b</sup> 1		"	"	1050
52 <sup>f</sup> 1		"	"	9875
55		"	"	
55 <sup>6</sup> a		"	"	400
55 7c		"	"	675
55 7d		"	"	775
55 <sup>13</sup>		"	"	800
55 <sup>a</sup> 1		"	"	6000
55 <sup>a</sup> 5		"	"	7250
57		"	"	3000
58		"	"	2750
N <sup>1</sup> / <sub>4</sub> 1		"	"	250
65 <sup>a</sup> 2		"	"	37825 <sup>v</sup>
69 <sup>a</sup> 2 71		"	"	42000 <sup>v</sup>
75 <sup>a</sup> 1		"	"	40500 <sup>v</sup>
78		"	"	8750 <sup>v</sup>
79 <sup>a</sup>		"	"	2200 <sup>v</sup>
85		"	"	3800
91 <sup>a</sup>		"	"	10290 <sup>v</sup>
94 <sup>a</sup> 2		"	"	10090 <sup>v</sup>
95 <sup>a</sup> 11		"	"	2950 <sup>v</sup>
96 <sup>a</sup>		"	"	35500
96 <sup>f</sup>		"	"	3700 <sup>v</sup>

LOT	BLOCK	ADDITION	REAL ESTATE BOOK 4A TAKE OFF IMP	LOT
N 30ft 1	1	Edgerton Place	"	900
S 30ft 1 to 4	1	"	"	500
7 8	1	"	"	900
9 10	1	"	"	900
11 12	1	"	"	100
13 14	1	"	"	800
15 16	1	"	"	800
17	1	"	"	900
18 19	1	"	"	700
20 21	1	"	"	700
22 23	1	"	"	500
35 36	1	"	"	1300
37 38	1	"	"	1000
1 2 3	2	"	"	3000
4 E <sup>1</sup> / <sub>2</sub> 5	2	"	"	650
W <sup>1</sup> / <sub>2</sub> 5 6	2	"	"	1300
7 8 E <sup>1</sup> / <sub>2</sub> 9	2	"	"	1200

LOT	BLOCK	ADDITION	TAKE OFF IMP	LOT
W <sup>1</sup> / <sub>2</sub> 9 10 E 14ft 11	2	Edgerton Place	"	1500
W 10ft 11 12	2	"	"	1100
18 19	2	"	"	600
20 21	2	"	"	1200
24 25	2	"	"	900
26 27	2	"	"	1000
30 31	2	"	"	1200
32 W 6ft 33	2	"	"	700
E 18ft 33 W 12ft 34	2	"	"	1000
E 12ft 34 W 18ft 35	2	"	"	1000
37 38	2	"	"	1000
39 40	2	"	"	700
41 42	2	"	"	800
1 2	3	"	"	1400
18 N 24ft 19	3	"	"	1100
S 1ft 19 20 21	3	"	"	1100
24 25	3	"	"	1250
26 27	3	"	"	1150
30 W 22ft 31	3	"	"	1000/
41 W 8ft 42	3	"	"	800
E 8ft 43 44	3	"	"	750
27 28	4	"	"	200
W 8ft 15 16	6	"	"	200
W 40ft 7 to 10	7	"	"	200
E 40ft 7 to 10	7	"	"	400
15 16	9	"	"	600
19	11	"	"	50
20	11	"	"	50
9 10	13	"	"	1000
13	13	"	"	200
9 10	14	"	"	200
28	14	"	"	100
21 to 26	15	"	"	250
W <sup>1</sup> / <sub>4</sub> 9 10 11	17	"	"	200
W 15ft S 35ft 24 25 to 27 18	17	"	"	330
W 112ft 13	19	"	"	950
N 5ft W 112ft 14 19	19	"	"	50
E 113ft 13 14	19	"	"	1500
5 6	1	Long Bros Add to Edgerton Place	"	2200
N <sup>1</sup> / <sub>2</sub> 1 2 N 3ft 3	1	Hafner Grove	"	1070
S 22ft 3 4	1	"	"	200
S <sup>1</sup> / <sub>2</sub> 7 8 9	1	"	#	300
14 S <sup>1</sup> / <sub>2</sub> 15	1	"	"	1000
N <sup>1</sup> / <sub>2</sub> 15 16 17	1	"	"	600
18 S <sup>1</sup> / <sub>2</sub> 19	1	"	"	400
N <sup>1</sup> / <sub>2</sub> 19 20	1	"	"	300
21 22	1	"	"	800
1 2 3	2	"	"	500
6 N 8 1/3ft 7	2	"	"	800
10 11	2	"	"	400
13	2	"	"	750
15 N 5ft 16	2	"	"	150
S 20ft 16 N 10ft 17	2	"	"	200
N 10ft 24 S 20ft 25	2	"	"	800
N 5ft 25 26	2	"	"	900
27	2	"	"	900
28 S 10ft 29	2	"	"	300
N 15ft 29 30	2	"	"	400
31	2	"	"	850
33	2	"	"	1250
S 21.3ft 34 35	2	"	"	900
W 62ft 35 36 to 38	2	"	"	300
E 20ft 15	2	"	"	1000
W 6ft 20 21	3	"	"	400
23	3	"	"	

				TAKE OFF	
LOT	BLOCK	ADDITION	IMP	LOT	
24	3	Hafners Grove	"	"	700
S 10ft 28 29	3	"	"	"	390
S 13 $\frac{1}{2}$ ft 31 32	3	"	"	"	1550
33	3	"	"	"	750
34	3	"	"	"	1000
35	3	"	"	"	1200
36	3	"	"	"	1000
E 20ft 40	3	"	"	"	400
E 20ft 41		"	"	"	
E 20ft 41	3	"	"	"	250
W 20ft 42		"	"	"	
E 5ft 42 43	3	"	"	"	500
44					
W 50ft E 100ft 1	1	Western Highlands	"	"	2000
N 67.66ft E 50ft 3	1	"	"	"	400
E 25ft N 83 $\frac{1}{2}$ ft W 50ft 3	1	"	"	"	250
6	1	"	"	"	5100
E 1/3 8	2	"	"	"	800
E $\frac{1}{2}$ W 2/3 2	2	"	"	"	890
W 1/3 2	2	"	"	"	1150
W 7ft 4 E $\frac{1}{2}$ 5	2	"	"	"	275
N 60ft 6	2	"	"	"	300
E $\frac{1}{2}$ 9	2	"	"	"	1000
W 1/3 12	2	"	"	"	700
W $\frac{1}{2}$ E 2/3 12	2	"	"	"	800
E 1/3 12	2	"	"	"	1300
N $\frac{1}{2}$ S 2/3 13	2	"	"	"	100
W 30ft 1	3	"	"	"	450
S 40ft 1	3	"	"	"	1100
E 62ft 3	3	"	"	"	375
W $\frac{1}{2}$ E 2/3 5	3	"	"	"	800
7	3	"	"	"	750
S $\frac{1}{2}$ 8	3	"	"	"	700
12	3	"	"	"	200
N $\frac{1}{4}$ 13	3	"	"	"	200
N 40ft E 167ft 1	4	First Add Western Highlands	"	"	400
S 39ft N 79ft E 167ft 1	4	"	"	"	500
S 46ft E 167ft 1	4	"	"	"	500
E 45ft W 170ft 1	4	"	"	"	500
W 65ft 1	4	"	"	"	250
E 34ft 2	4	"	"	"	700
E 37 $\frac{1}{2}$ ft 4	4	"	"	"	1000
W 12 $\frac{1}{2}$ ft 4	4	"	"	"	1000
E 25ft 5		"	"	"	
W 37 $\frac{1}{2}$ ft 6	4	"	"	"	350
12	4	"	"	"	1200
13	4	"	"	"	275
17	4	"	"	"	1000
W 75ft 19	4	"	"	"	2300
N 42ft S 84ft 19	4	"	"	"	1000
1	5	"	"	"	400
N 40ft 2	5	"	"	"	200
S $\frac{1}{2}$ 4 5	5	"	"	"	700
6 E 10ft 7	5	"	"	"	300
E 12 $\frac{1}{2}$ ft 12 13	5	Western Highlands	"	"	450
W 16ft 15 16	5	"	"	"	900
W 46 $\frac{1}{2}$ ft E 78ft 16 17 S $\frac{1}{2}$ 16	5	"	"	"	800
E 35ft W 75ft 18 19 & 20	5	"	"	"	700
W 20ft 20 21	5	"	"	"	800
E 37 $\frac{1}{2}$ ft 23	5	"	"	"	1000
26	5	"	"	"	650
28	5	"	"	"	1000
30	5	"	"	"	1200
4	6	"	"	"	800
S 20ft 6 7	6	"	"	"	350
10	6	"	"	"	500
E $\frac{1}{2}$ 12 13	6	"	"	"	1720
W $\frac{1}{2}$ 13 13 14	6	"	"	"	1500
E 45ft 16	6	"	"	"	750
W 5ft 16 E 32ft 17	6	"	"	"	750

LOT	BLOCK	ADDITION	TAKE OFF IMP	LOT
W 18ft 17 18	6	Western Highlands	"	
E 21ft		"	"	1200
W 29ft 18	6	"	"	980
19 20 & 21		"	"	
W 40ft S 1/2 18 19 20 21		"	"	900
E 21ft 24 W 19ft 25	6	"	"	1010
W 40ft E 41ft 26	6	"	"	1060
E 1ft 26 W 39ft 27	6	"	"	1100
E 11ft 27 W 29ft 28	6	"	"	1000
E 21ft 28 W 33ft 29	6	"	"	500
E 17ft 29 W 23ft 30	6	"	"	1200
E 27ft 30 W 13ft 31	6	"	"	900
E 40ft 31	6	"	"	300
N 67.7ft W 81/3ft 35	6	"	"	850
N 79.3ft E 8 1/3ft 36		"	"	
W 21 2/3ft 36 E 15ft 37	6	"	"	250
E 15ft	6	"	"	
W 35ft N 87.4ft	37 6	"	"	300
E 5ft N 87.4ft	38			
E 40ft W 45ft N 90ft 38	5	"	"	400
S 36ft W 20ft 39 S 36ft 40	6	"	"	350
N 4ft W 95ft 41				
2		7 REs Blks 7 & 14 Western Highlands	"	600
4		7	"	150
E 15ft 10 W 28ft 11	7	"	"	650
E 22ft 11 W 26ft 12	7	"	"	800
S 33ft N 78 1/2ft 20 & 21	7	"	"	800
25		7	"	200
11 E 10ft 12		8	"	700
W 40ft 12		8	"	860
14		8	"	750
N 35ft 16		8	"	600
E 35ft W 70ft 17 & 18	8	"	"	400
W 15ft 18 19	8	"	"	700
E 35ft 19	8	"	"	650
W 35ft 20	8	"	"	700
E 30ft 21 W 5ft 22	8	"	"	780
E 10ft 22 W 25ft 23	8	"	"	750
E 25ft 23 W 11ft 24	6	"	"	750
E 4ft 24 W 1ft 25	8	"	"	820
S 33 1/3ft 2		9	"	200
E 35ft 7		9	"	800
W 15ft 7 E 1/2 8		9	"	700
W 1/2 8 E 1/2 9 W 1/2 9		9	"	300
W 15ft 10 E 20ft 11		9	"	700
W 16ft 12 E 17 1/2ft 13		9	"	900
W 32 1/2ft 13		9	"	1105
18		9	"	830
19		9	"	500
20		9	"	200
21		9	"	500
E 33 1/3ft 24		9	"	280
18		10	"	650
W 16 2/3ft 3		11	"	500
E 16 2/3ft 4		12	"	
7		11	"	500
7		11	"	100
9		11	"	450
12		11	"	450
W 50ft 3		12	"	550
E 33ft 3		12	"	400
W 34ft 5		12	"	900
N 33 1/3ft 7		12	"	1230
W 1/2 15		12	"	200
E 15	15	12	"	200
		13	"	750



LOT	BLOCK	ADDITION	IMP	LOT	TAKE OFF
2	13	First Add Western Highlands	"	"	4250
W <sup>1</sup> / <sub>2</sub> 2	14	Res Blks 7 & 14 "	"	"	800
E 30ft W 40ft	1 2 3 15	Western Highlands	"	"	910
E 15ft 4 5	15	"	"	"	740
W 35ft 5	15	"	"	"	660
S 20ft E 90ft	3 16	"	"	"	1000
N 20ft E 90ft	4	"	"	"	
S 30ft E 90ft	4 16	"	"	"	950
N 10ft E 90ft	5	"	"	"	
W 35ft 4	16	"	"	"	770
"					
W 30ft 7	16	"	"	"	730
E 5ft 8					
W 4ft 10	16	"	"	"	1100
E 31ft 11					
W 12ft 11 E 16ft	12 16	"	"	"	1100
W 34ft 12	16	"	"	"	730
W 85ft 13	16	"	"	"	650
W 38 <sup>1</sup> / <sub>2</sub> ft 19	16	"	"	"	335
E 25ft 20	16	"	"	"	980
W 12 <sup>1</sup> / <sub>2</sub> ft 21					
E 37 <sup>1</sup> / <sub>2</sub> ft 21	16	"	"	"	700
W 40ft 22	16	"	"	"	900
E 10ft 22	16	"	"	"	400
W 22ft 23					
E 108ft 1	17	"	"	"	1100
E 8ft W 25ft	2				
N <sup>1</sup> / <sub>2</sub> E 100ft	2 17	"	"	"	300
15	17	"	"	"	400
18	17	"	"	"	1300
E 16 2/3ft 19	17	"	"	"	
W 16 2/3ft	20	"	"	"	340
E 33 1/3ft 22	17	"	"	"	1 270
23	17	"	"	"	1050
W 32 <sup>1</sup> / <sub>2</sub> ft	24 17	"	"	"	1230
W 25ft 7 N 20ft 8	18	"	"	"	675
N 33ft 14	18	"	"	"	400
S 33ft 15	18	"	"	"	800
N 1ft 15 S 16ft	18	"	"	"	900
17	18	"	"	"	200
W 33ft 18	18	"	"	"	40
E 17ft 18 19	18	"	"	"	350
20	18	"	"	"	750
22	18	"	"	"	450
23	18	"	"	"	950
2 N <sup>1</sup> / <sub>2</sub> 3	19	"	"	"	700
5	19	"	"	"	300
W <sup>1</sup> / <sub>4</sub> 10 E <sup>1</sup> / <sub>2</sub> 11	19	"	"	"	600
W 112ft N <sup>1</sup> / <sub>2</sub> 15 16 17 19	"	"	"	"	20
E 33ft N <sup>1</sup> / <sub>2</sub> 15 16 17 19	"	"	"	"	185
W 22ft 18 W 22ft 18 19	"	"	"	"	225
W 35ft W 49ft 19	19	"	"	"	430
E 8ft 19 W 24ft 20	19	"	"	"	950
E 26ft 20 W 7ft 21					
W 31ft E 43ft 21	19	"	"	"	550
E 12ft 21 W 19ft 22	19	"	"	"	400
E 31ft 22	19	"	"	"	300
W <sup>1</sup> / <sub>4</sub> 15ft 23	19	"	"	"	200
9	20	"	"	"	450
E 40ft 23	20	"	"	"	500
Le S 30ft N 42ft 2 21	"	"	"	"	160
W 40ft 7 8	21	"	"	"	100
S 35ft 3	22	"	"	"	505
E 35ft W 105ft 12 13 & 14 22	"	"	"	"	750
7	23	"	"	"	450
19 W 12 <sup>1</sup> / <sub>2</sub> ft 20	23	"	"	"	400
23 W 10ft 24	23	"	"	"	970
25	23	"	"	"	550
W 16 2/3ft 5 E 16 2/3ft 7 24	"	"	"	"	2250

LOT	BLOCK	ADDITION	TAKEN OFF IMP	LOT
W 16 2/3ft 8	24	Western Highlands	"	550
E 16 2/3ft 9		#	"	
W 33 1/3ft 9	24	"	"	550
12	26	"	"	120
22	24	"	"	850
E 1/5 23 W 2 24 24		"	"	400
S 16ft 2 N 17ft 3	25	"	"	800
4	25.	"	"	400
W 30ft E 40ft 8	25	"	"	160
W 33 1/3ft 21	25	"	"	400
E 33 1/3ft 24	25	"	"	250
25	25	"	"	200
26	25	"	"	50
5 E 15ft 6	26	"	"	900
W 35ft 17 & 18	26	"	"	70
W 45ft E 90ft 17 & 18	26	#	"	120
2	27	"	"	300
3	27	"	"	500
7	27	"	"	400
13	27	"	"	650
W 40ft S 1/2 14 15 16 27		"	"	400
E 50ft N 1/2 16 17 18 27		"	"	350
26	27	"	"	450
1	28	"	"	300
2	28	"	"	500
7	28	"	"	300
8	28	"	"	200
E 35ft 11	28	"	"	100
W 15ft 11 E 20ft 12 28		"	"	1430
W 31 1/2ft 13 & 14	28	"	"	320
E 31 1/2ft E 62 1/2ft 13 & 14	28	"	"	300
W 31 1/2ft E 62 1/2ft 13 & 14	28	"	"	170
23	26	"	"	700
S 72ft 1 2	4	Mt Pleasant	"	1100
W 9ft 4 5 6	4	"	"	200
9 10	4	"	"	700
11 12	4	"	"	400
16 17	4	"	"	800
N 8ft 23 24	4	"	"	1550
26	4	"	"	650
27	4	"	"	1200
28 29 30	4	"	"	400
13 14	5	"	"	300
15 16	5	"	"	600
N 30ft 17 to 20	5	"	"	800
22	5	"	"	500
N 33 1/3ft 1	1	Rockingham Place	"	650
N 13 1/3ft 2	1	"	"	850
4	1	"	"	920
6	1	"	"	300
3	2	"	"	400
4	2	"	"	500
5	2	"	"	450
14	2	"	"	600
W 2 1/2ft 20	2	"	"	600
W 37 1/2ft 22	2	"	"	850
E 12 1/2ft 22 W 1/2 23	2	"	"	1050
E 10ft 26 27	2	"	"	400
W 33 1/3ft 28	2	"	"	400
E 33 1/3ft 29	2	"	"	350
W 37 1/2ft 4	3	"	"	750
N 25ft E 1/2 7 & 8	3	"	"	400
E 37 1/2ft 4	4	"	"	500
W 30ft 5	4	"	"	560
E 45ft 5	4	"	"	940
5	5	"	"	700
E 33 1/3ft 6	5	"	"	200
W 16 2/3ft 6 7	5	"	"	400
23	5	"	"	400

LOW	BLOCK	ADDITION	IMP	LOT
W 2/3 24	5	Rockingham Place	"	690
E 1/3 24	5	#	"	680
W 1/3 25		"	"	500
E 2/3 25	5	"	"	1400
25 W 37 1/2 ft 27	5	"	"	800
4	6	"	"	800
E 65ft 1 & 2	7	"	"	200
E 38ft 1 & 2	8	"	"	320
W 44ft E 82ft 1 & 2 8		"	"	310
W 43ft 1 & 2	8	"	"	1030
3	8	"	"	200
W 15ft 10	8	"	"	
E 20ft 11		"	"	220
W 10ft 12	8	"	"	1400
1	2	Fowler Park	"	1400
4	2	"	"	1400
5	2	"	"	1200
6	2	"	"	1000
8	2	"	"	500
10	2	"	"	950
18 E 7 1/2 ft 19 2		"	"	2850
LS N 6ft W 17 1/2 ft 19 2		"	"	
" E 15ft 20		"	"	1000
" W 10ft 20 2		"	"	
E 22 1/2 ft 21		"	"	
W 2 1/2 ft 21 22 2		"	"	400
N 8ft 24 S 17ft 25 2		"	"	400
29 30	2	"	"	200
W 43 1/2 ft 33 34	2	"	"	2750
W 43 1/2 ft E 86 2/3 31 50 34 2 "		"	"	1000
S 14ft 3 4	3	"	"	700
5 N 1/2 6	3	"	"	600
8 N 1/2 9	3	"	"	750
S 1/2 9 10	3	"	"	1000
14	3	"	"	1400
15	3	"	"	1100
17	3	"	"	400
18	3	"	"	800
E 40ft 19 to 23	3	"	"	600
W 100ft 19	3	"	"	1050
W 100ft 21	3	"	"	1300
W 100ft 22 W 100ft 23	3	"	"	600
W 100ft S 30 1/2 ft A	3	"	"	800
N 40ft S 70 1/2 ft A	3	"	"	600
E 115ft S 40ft N 118 1/2 ft A	3	"	"	1000
W 130ft S 40ft N 118 1/2 ft A	3	"	"	800
N 39 1/2 ft A	3	"	"	700
E 16ft 30 W 17ft 31	3	"	"	550
33	3	"	"	150
15	4	Pasfield Place	"	35
16	4	"	Raised	20
7	9	"	"	100
1 2	9	"	"	300
4		Stagners First Add	"	800
21		"	"	900
23		"	"	1200
8	1	Cobb Heights	"	200
11 to 14	1	"	"	2860
15	1	"	"	220
1 2 3	2	"	"	1100
W 1/2 11 E 1/2 12	2	"	"	500
W 1/2 13 14 15	2	"	"	850
18 19 20	2	"	"	400
9 10	5	"	"	400
33 34	6	"	"	50
13 14	9	"	"	50
5 7 to N 2 1/2 ft 10	12	"	"	320
17 18 19 20	12	Cobb Annex	"	75
19	2	"	"	250
19 20	2	"	"	300

LOT	BLOCK	ADDITION	TAKE OFF IMP	LOT
6	1	Gordon Place	"	650
10	1	"	"	650
11 12	2	"	"	100
18 19	2	"	"	650
15ft 1 E 17ft 3 3	3	"	"	370
8 9	3	"	"	650
E 18ft 25 Frl 26 3	3	"	"	350
1 2	4	"	"	700
3 E 8 1/3ft 4 3	3	"	"	520
W 16 2/3ft 4 3	3	"	"	420
E 16 2/3ft 5 3	3	"	"	450
14 15	4	"	"	1700
22 23	4	"	"	200
21	5	"	"	100
22	5	"	"	50
23	5	"	"	50
24	5	"	"	50
31	6	"	"	50
32	6	"	"	250
1 2	6	"	"	400
6 7	1	Elizabeth	"	200
3 N 4	2	"	"	100
S 20ft 6 7 N 12ft 8 3	3	"	"	200
7	4	"	"	250
8	4	"	"	250
16	1	Sylvan Grove	"	20
1	3	"	"	50
1 2 3	4	"	"	175
23 W 25 7/12ft 24 1	1	Silver Place	"	2500
26 27 28	1	"	"	3900
29 30	1	"	"	700
31 32	1	"	"	700
33 34	1	"	"	1200
39 40	1	"	"	300
42	1	"	"	500
Le W 26.7ft 7 8 2	2	"	"	1500
20	3	"	"	200
25	5	"	"	100
26 27 S 29	5	"	"	100
1 2 3	6	"	"	300
2 3 4		North 5th St Place	"	400
40 41		"	"	100
3	1	Brownes Park	"	450
W 2/3 31	1	"	"	500
40 W 12 1/2ft 41 1	1	"	"	750
42	1	"	"	100
E 35ft 44 1	1	"	"	240
3	2	"	"	20
4	2	"	"	50
E 42ft 5 2	2	"	"	1200
11	2	"	"	670
E 60ft 1 6	6	"	"	500
E 50ft W 100ft 1 6	6	"	"	300
W 15ft 5 6	6	"	"	400
W 22ft 12 E 1 ft 13 6	6	"	"	300
15 16		Felt Place	"	780
26		"	"	150
27		"	"	150
W 11ft 37 E 20 1/2ft 38	38	"	"	320
S 35ft 19	8	Cont of Blk 8 Heathwood	"	175
N 5ft 19 20	8	"	"	600
4	1	Scammon Place	"	200
5	1	"	"	200
6 7	1	"	"	1050
8 S 7ft 9	3	"	"	90
1	2	Valley Park	"	250
6	2	"	"	500
6 7	3	"	"	700
24	3	"	"	300
1	1	Forest Park	"	700
		"	"	700

LOT	BLOCK	ADDITION	TAKE OFF IMP	LOT
8	4	Forest Park	"	400
6	5	"	"	650
E 2 W 2 E 10ft 3 1		Barnes Add to Western	"	500
E 33 1/3ft 1 2		Highlands	"	770
W 16 2/3ft 1 2		"	"	770
■ 16 2/3ft 2		"	"	
5 5	2	"	"	300
E 16ft 15 W 17ft 16 2		"	"	320
E 33 1/3ft 10 6		"	"	200
W 13ft 7 E 24ft 8 7		"	"	250
W 26ft 8 E 10ft 9 7.		"	"	260
W 20ft 10 E 15ft 11 7		"	"	400
W 35ft 11		"	"	370
4	2	Comstock Place	"	200
N 23 1/2ft 21		"	"	530
S 1 1/2ft 21 22 N 1 3/10 2		"	"	400
29 30		"	"	450
■ W 5ft 2		Resurvey Kansas Place	"	400
E 20ft 3 W 5ft 4		"	"	200
E 25ft W 30ft 4		"	"	900
E 10ft 4		"	"	
W 15ft 4		"	"	
26	2	"	"	250
17 18	4	"	"	200
28 29	4	"	"	200
11	1	Carpenter Place	"	50
13	1	"	"	100
14	1	"	"	225
5	2	"	"	50
E 30ft	1	"	"	100
3 4	4	"	"	200
13	4	"	"	300
5	7	Beacon Hill	"	950
6	7	"	"	200
5 to 13	12	Beach Hill Annex	"	900
19		Hovey Place	"	200
20		"	"	200
31		"	"	100
17 18		Glendale	"	50
17	3	" Park	"	100
20	3	"	"	100
13 14	9	"	"	100
23	10	"	"	100
1	1	Florence Place	"	700
2	1	"	"	850
3 N 1/2 4	1	"	"	950
S 1/2 4 3	1	"	"	1000
S 13ft 7 N 20ft 8	1	"	"	500
S 5ft 8 9	1	"	"	400
10 11	1	"	"	800
12 N 15ft 13	1	"	"	800
S 1 2/3ft 14 15	1	"	"	1100
21	1	"	"	1150
22	1	"	"	1300
N 35ft 24	1	"	"	1100
25	1	"	"	900
26	1	"	"	1900
27	1	"	"	900
E 2 29	1	"	"	1000
W 2 29	1	"	"	1300
S 22 1/2ft 4 N 14ft 5	2	"	"	500
7 N 15ft 8	2	"	"	200
S 10ft 8 9	2	"	"	450
10	2	"	"	500
12	2	"	"	1500
15	2	"	"	1700
2	3	"	"	1450
3 N 1/2 4	3	"	"	1200
S 1/2 4 5	3	"	"	400
6	3	"	"	450
7	3	"	"	1100
E 70ft 11	3	"	"	1000
W 50ft 11	3	"	"	1000
W 50ft S 23 1/3ft 12 3	3	"	"	1100

LOT	BLOCK	ADDITION	TAKE OFF IMP	LOT	
N 10ft E 70ft "	2/3 12 3	Florence Place	"	"	650
N 1/3 12 S 1/3 13	3	"	"	"	150
14	3	"	"	"	800
15	3	"	"	"	1050
N 42 1/2 ft 1	4	"	"	"	700
S 25ft 3 N 17 1/2 ft 4	4	"	"	"	1300
S 32 1/2 ft 4	4	"	"	"	500
N 10ft 5					
S 42 1/2 ft 5	4	"	"	"	1000
E 1/2 7 8	4	"	"	"	750
9 W 1/2 10	4	"	"	"	650
E 1/2 12	4	"	"	"	750
W 16.7ft 13					
E 8.3ft 13	4	"	"	"	1000
W 18.7ft 14					
E 6.3ft 14	15 4	"	"	"	1000
16	17 4	"	"	"	700
18 S 8 1/3ft 19	4	"	"	"	800
22 S 1/2 23	4	"	"	"	300
W 1/2 27 28 E 7 1/2 ft 29	4	"	"	"	800
32 E 15ft 33	4	"	"	"	700
W 10ft 33 34	4	"	"	"	400
35	4	"	"	"	900
3	5	"	"	"	1000
5	5	"	"	"	600
6 W 8 1/3ft 7	5	"	"	"	900
E 16 2/3ft 7	5	"	"	"	800
W 16 2/3ft 8					
E 8 1/3ft 8 9	5	"	"	"	700
10 W 7ft 11	5	"	"	"	1400
E 13ft 12	5	"	"	"	900
W 17ft 13					
E 5ft 14 15	5	"	"	"	400
N 2 1/2 ft 18 19 S 10 ft 20	5	"	"	"	300
N 10ft 21 S 20ft 22	5	"	"	"	850
N 5ft 22 23 S 11 1/2 ft 24	5	"	"	"	950
W 10ft 27 28	5	"	"	"	750
W 1/2 32 33	5	"	"	"	800
1	6	"	"	"	300
4	5	"	"	"	800
5	6	"	"	"	700
6	6	"	"	"	800
N 31 1/2 ft 7	6	"	"	"	900
S 18 1/2 ft 7 N 14ft 8	6	"	"	"	1000
S 36ft 8	6	"	"	"	1000
11 W 1/2 12	6	"	"	"	900
E 1/2 12 13	6	"	"	"	1000
14 15	6	"	"	"	1000
W 20ft 19	6	"	"	"	600
21 22	6	"	"	"	600
NW 33ft	7	Merriam Place	"	"	600
19 S 1/2 20		"	"	"	500
N 1/4 21 22		"	"	"	300
38		"	"	"	125
39		"	"	"	125
15 16 17 18	2	Boulevard Heights	"	"	800
10 to 13	3	"	"	"	130
N 10ft 27 28 29	4	"	"	"	400
22 23	5	"	"	"	50
27	5	"	"	"	500
33	5	"	"	"	50
34	5	"	"	"	250
	6	"	"	"	200
24 25	6	"	"	"	450
16	7	"	"	"	250
17 18	7	"	"	"	400
					50
					50

LOT	BLOCK	ADDITION	TAKE OFF IMP	LOT	Value
5		Maywood			500
7		"	Raised		300
W <sup>1</sup> / <sub>2</sub> 2	1	Marie Place			300
4	1	"			500
8	1	"			600
N 40ft E <sup>1</sup> / <sub>2</sub> 14 to 16	1	"			2650
S 30ft N 70ft 14 to 16	1	"			1950
S 50ft 14 to 16	1	"			2100
19 to 21	1	"			9800
N 40ft 23 E 26ft 24	1	"			1480
N 24ft 24 E 26ft 25	1	"			1800
26	1	"			700
29	1	"			300
30	1	"			1060
E <sup>1</sup> / <sub>2</sub> 2 3	2	"			300
24 N 14ft 25	2	"			350
S 12ft 25 26	2	"			100
27 E <sup>1</sup> / <sub>2</sub> 28	2	"			600
3 <sup>1</sup> / <sub>2</sub> 28 29	2	"			450
32 33	2	"			820
41	2	"			1000
42	2	"			100
1 2 3	3	"			600
17 W 10ft 18	3	"			220
E 15ft 18 19	3	"			300
S <sup>1</sup> / <sub>2</sub> 26 N 23ft 27	3	"			200
1 2 3	4	"			700
9 10	4	"			200
11 12	4	"			100
20 21	4	"			600
32 E <sup>1</sup> / <sub>2</sub> 33	4	"			300
19 20	5	"			400
31 32	5	"			100
5 6	6	"			400
19 20	6	"			1100
19 20	7	"			300
31 S <sup>1</sup> / <sub>2</sub> 32	7	"			400
34 S <sup>1</sup> / <sub>2</sub> 35	7	"			140
41	7	"			100
1	8	"			200
2	8	"			550
4 5	8	"			600
6	8	"			200
S <sup>1</sup> / <sub>2</sub> 8 9	8	"			760
17 18	8	"			700
N <sup>1</sup> / <sub>2</sub> 33 34	8	"			500
N <sup>1</sup> / <sub>2</sub> 36 37	8	"			560
6 7	9	"			900
S <sup>1</sup> / <sub>2</sub> 9 10	9	"			870
11 N 1/3 12	9	"			750
36 37	9	"			400
42 S 15ft 43 N 10ft 43 44 9	9	"			370
1		Liggette Add			590
2		"			200
3 4 Ls S 20ft E 6 <sup>1</sup> / <sub>2</sub> ft 5		"			1500
Ls 20ft E 23.1ft W 33 <sup>1</sup> / <sub>2</sub> ft 5		"			300
Ls 20ft W 10.4ft 5 S 20ft 6		"			2950
N 35ft	7	"			300
S 5ft 7 8		"			1030
W 19ft 4 5		Parlins Add			1160
8 E 35ft W 69ft 10		"			480
9 W 34ft 10		"			480
16 E 5ft 17		Rose Adell			1175
27		"			250
28		"			250
7	1	Parkwood			250
8	1	"			2600
S 35ft N 76ft 7 8 to 11 2		"			970
S 50ft 7 8 to 11 2		"			750
13	2	"			750
14	2	"			850
1	3	"			1050

LOT	BLOCK	ADDITION	TAKEROFF IMP	LOT	
W <sub>2</sub> 2	3	Parkwood		"	
E <sub>2</sub> 2	3	"		"	300
E 10ft 3 4	3	"	"	"	330
5	3	"	"	"	1000
6	3	"	"	"	1300
8	3	"	"	"	800
10	3	"	"	"	1000
E <sub>2</sub> 13 W <sub>2</sub> 14	3	"	"	"	2000
E <sub>2</sub> 14 15	3	"	"	"	1850
17	3	"	"	"	750
23	3	"	"	"	700
30	3	"	"	"	600
2	4	"	"	"	500
13	4	"	"	"	250
15	4	"	"	"	300
21	4	"	"	"	3000
22	4	"	"	"	400
27	4	"	"	"	670
30 W 20ft 31 5		"	"	"	100
35	5	"	"	"	2500
25	6	"	"	"	200
5	10	"	"	"	100
12	12	"	"	"	240
17	12	"	"	"	1000
S <sub>2</sub> 5 N <sub>2</sub> 6	13	"	"	"	600
S 10ft 8 9	13	"	"	"	1500
11	13	"	"	"	950
21	13	"	"	"	2300
23	13	"	"	"	370
24 W 28ft 25 13		"	"	"	1600
E 2ft 26 27 13		"	"	"	960
2 3 N <sub>2</sub> 4 S <sub>2</sub> 4 5 6 1		Greene Park	"	"	50
10	1	"	"	"	200
1	2	"	"	"	500
3	2	"	"	"	50
4	2	"	"	"	20
5	2	"	"	"	350
9	2	"	"	"	100
11	2	"	"	"	50
9	3	"	"	"	250
4	4	"	"	"	300
5	4	"	"	"	300
7	4	"	"	"	50
15	4	"	"	"	300
2	5	"	"	"	400
3	5	"	"	"	100
9	5	"	"	"	100
N 35ft 10	5	"	"	"	600
11	5	"	"	"	1000
12 N 20ft 13		McGrew Grove	"	"	200
S 90ft E 150.6ft 14		"	"	"	7800
Ls S 90ft " 14		"	"	"	4500
22		"	"	"	2000
23		"	"	"	750
26		"	"	"	500
Tr #19				Raised Lands	1500
20				"	120
21				"	980
26b				"	600
27b				"	3200
30a <sup>1</sup>				"	340
30a <sup>2</sup>				"	1650
30a <sup>3</sup>				"	2700
30a <sup>4</sup>				"	1100
30c				"	600
44a <sup>4</sup>				"	630
				"	350



LOT	BLOCK	ADDITION	TAKE OFF IMP	LOT	
3 4		Benton Park	"	"	350
12 13		"	"	"	1450
15		"	"	"	850
16		"	"	"	200
19		"	"	"	220
20 21		"	"	"	300
26 E $\frac{1}{2}$ 27		"	"	"	300
30 31 32		"	"	"	520
33		"	"	"	70
34		"	"	"	70
35 36		"	"	"	350
42 42		"	"	"	250
43 44		"	"	"	350
Fr $\frac{1}{2}$ 48 49 W $\frac{1}{2}$ ft 50		"	"	"	340
E 19 $\frac{1}{2}$ ft 50 51 52		"	"	"	250
E $\frac{1}{2}$ 58 59		"	"	"	510
60 W $\frac{1}{2}$ 61		"	"	"	710
E $\frac{1}{2}$ 61 62		"	"	"	110
63 64		"	"	"	300
65 66		"	"	"	650
69 N $\frac{1}{2}$ 70		"	"	"	300
E $\frac{1}{2}$ 70 71		"	"	"	260
74 75		"	"	"	300
77		"	"	"	270
78 79		"	"	"	600
80 81 82		"	"	"	200
84 85		"	"	"	1520
88		"	"	"	125
89		"	"	"	125
90		"	"	"	125
91		"	"	"	125
92 93		"	"	"	900
96 97		"	"	"	550
98 E 23ft 99		"	"	"	1040
W 20ft 102 103		"	"	"	240
104 105 W 10ft 106		"	"	"	1600
E 15ft 106 107		"	"	"	700
108 W $\frac{1}{2}$ 109		"	"	"	560
E $\frac{1}{2}$ 109 110		"	"	"	1000
118		"	"	"	125
119 120		"	"	"	800
125 126		"	"	"	350
129 130 131		"	"	"	970
1 2 3 4	1	First Add to Benton	"	"	1000
9 10	1	"	"	"	400
19 20	1	"	"	"	375
37 38 39	1	"	"	"	300
40 41 42	1	"	"	"	800
5 6 7	3	"	"	"	300
1 12 13	3	"	"	"	700
3 W $\frac{1}{2}$ 4		Waverly Place	"	"	2000
E $\frac{1}{2}$ 4 W $\frac{1}{2}$ 5		"	"	"	600
W $\frac{1}{2}$ 5 W $\frac{1}{2}$ 6		"	"	"	1300
E $\frac{1}{2}$ 6 W $\frac{1}{2}$ 7		"	"	"	600
E 10ft 10 W 40ft 11		"	"	"	700
13		"	"	"	100
14		"	"	"	800
15		"	"	"	800
16 W $\frac{1}{2}$ 17		"	"	"	1100
E $\frac{1}{2}$ 17 W $\frac{1}{2}$ 18		"	"	"	1000
E $\frac{1}{2}$ 18 W $\frac{1}{2}$ 19		"	"	"	900
E $\frac{1}{2}$ 19 20		"	"	"	300
1 2		Maple Lawn	"	"	500
7 8		"	"	"	350
9 N 5ft 10		"	"	"	450
34		Quindaro Highlands	"	"	70
43		"	"	"	50
50		"	"	"	10
51		"	"	"	10
62		"	"	"	30
63		"	"	"	20
67		"	"	"	20

LOT	BLOCK	ADDITION	TAKE OFF IMP	LOT	
69		Quindaro Highlands		"	50
69		"		"	50
70		"		"	50
71		"		"	50
77 78		"		"	20
86		"		"	100
87		"		"	90
97		"		"	90
98		"		"	50
99		"		"	50
10 11 12		Elba Place	"	"	50
24 25		"	"	"	780
28 30 31		"	"	"	800
33 34 35		"	"	"	800
E 35ft 59 60 61 62		"	"	"	290
79 80		"	"	"	2100
S 20ft 83 84 85 86 87		"	"	"	340
97		"	"	"	600
99		"	"	"	550
100		"	"	"	2450
101		"	"	"	50
102		"	"	"	50
103 104		"	"	"	200
116 117		"	"	"	500
118 119		"	"	"	400
122 123		"	"	"	200
133		"	"	"	50
134		"	"	"	50
135		"	"	"	50
136		"	"	"	50
137		"	"	"	50
S <sub>2</sub> 138		"	"	"	25
186		"	"	"	75
157		"	"	"	75
158 159		"	"	"	750
163 164 165		"	"	"	300
168 169		"	"	"	200
176 177		"	"	"	1250
178 179		"	"	"	850
184 185		"	"	"	400
186 N 10ft 187		"	"	"	575
189 190		"	"	"	500
193 194		"	"	"	1000
199 S <sub>2</sub> 200		"	"	"	490
N <sub>2</sub> 200 201		"	"	"	190
202 203		"	"	"	400
204 S 8ft 205		"	"	"	700
N 9ft 206 207		"	"	"	400
212 213		"	"	"	300
214		"	"	"	200
215		"	"	"	800
220		"	"	"	125
221		"	"	"	125
222 223		"	"	"	250
224 225		"	"	"	1150
226		"	"	"	125
227		"	"	"	115
228 229		"	"	"	1150
232 233		"	"	"	650
57		Helwigs Sub	"	"	500
72		"	"	"	400
107 108		"	"	"	300
109 110		"	"	"	600
116		Tuxedo Park	"	"	150
8 9		"	"	"	900
15 16		Linwood Park	"	"	850
1		University Park	"	"	500
43 44 45		S <sub>2</sub> an Add to university Park	"	"	540
13 14	5	"	"	"	300
10 11 12	5	"	"	"	

LOT	BLOCK	ADDITION	TAKE OFF IMP	LOT	
44 45	5	Sub of and an Add to University Park	"		100
4		Anglewood	"		400
50 51		"	"		400
4	1	Ellis Park	"		400
71 82	1	"	"		400
21 22	2	"	"		200
43	2	"	"		450
24 25 26	2	"	"	"	1700
33	2	"	"		200
42 43	3	"	"		100
44 45	3	"	"		300
E 5ft 47 48	3	"	"	"	260
49	3	"	"	"	790
61 52	3	"	"		400
57	3	"	"	"	25
58 59	3	"	"	"	650
62 E 10ft 63	3	"	"	"	200
W 5ft 64 65	3	"	"	"	300
118 119 120	5	"	"	"	300
121	5	"	"	"	50
9	1	Mayer Park	"	"	140
10	1	"	"	"	140
13 14	1	"	"	"	400
20 21 22	1	"	"	"	200
23 to 26	1	"	"		200
2 3	2	"	"		200
9	2	"	"	"	600
9	3	"	"	"	900
7 8	2	Oak Park	"		100
32	3	"	"	"	20
33	3	"	"	"	20
34	3	"	"	"	70
8	5	"	"	"	20
9	5	"	"	"	20
17	6	"	"		300
20 21	7	"	"		200
16	8	"	"	"	20
26 27	8	"	"		200
33	9	"	"	"	25
34	9	"	"	"	15
35	9	"	"	"	25
36	9	"	"	"	25
37	9	"	"	"	425
38	9	"	"	"	25
21 S 6 $\frac{1}{2}$ ft 22	1	Glencoe	"	"	100
N $\frac{1}{2}$ 23 S 20ft 24	1	"	"	"	200
8 to 11	3	"	"		100
N 25ft 1 S 16ft 1 N 9ft 2		Twin Pines	"		2700
7 8		"	"		800
E 5ft 10 11 W 10ft 12		"	"	"	1000
E 15ft 12 13		"	"		600
13 14		Glenwood	"		500
60 61		"	"		300
74 75 E $\frac{1}{2}$ 76		"	"		1150
W $\frac{1}{2}$ 76 77		"	"		250
85 86		"	"		200
N $\frac{1}{2}$ 95 96		"	"		400
S 32ft 10		Carlson Sub	"		800
43 44		Cissna Place	"		700
53 54		"	"		500
59 60		"	"	"	600
69 70 71		"	"	"	1050
72 73		"	"		600
74		"	"		500
75 76		"	"	"	360
80 81		"	"		700
85 86		"	"		500
87 88		"	"		300
91 92		"	"		600
N 20ft 101 102 103		"	"		400

LOT	BLOCK	ADDITION	TAKE OFF IMP	LOT
125	126	Cissna Place	"	700
132	133	"	"	250
162	163	"	"	500
167	168	"	"	350
183	184	"	"	400
S 10ft	186 187	"	"	250
192		"	"	1250
197	198	"	"	440
199	8 1/2 200	"	"	350
204	205	"	"	700
207	208	"	"	300
209	210	"	"	650
214	215	"	"	600
216	to 219	"	"	450
220	221	"	"	300
222	223	"	"	300
228	229	"	"	400
230		"	"	50
231		"	"	50
232		"	"	50
230	239 240	"	"	2700
7	8	Hazel Rose	"	1000
10		"	"	2600
11	12	"	"	100
39	40	"	"	300
51	52	"	"	150
94		"	"	200
N 1/2	96 97 S 15ft 98	"	"	400
N 1/2	119 120	"	"	150
N 75ft	134 to 137	"	"	400
138	139	"	"	100
6	2	Elm Grove Place	"	90
7	2	"	"	90
8	2	"	"	90
20	2	"	"	240
21	2	"	"	90
22	2	"	"	100
24	to 37	"	"	400
1 N	10ft 2	"	"	350
S	15ft 2 3	"	"	350
13 N	14	"	"	300
31	3	"	"	1000
32	3	"	"	550
N 3ft	41 42	"	"	100
1	4	"	"	100
18	19	"	"	200
3 N 1/2	4	"	"	250
6	5	"	"	100
7	5	"	"	100
10	5	"	"	150
11	5	"	"	700
17	18	"	"	500
31	32	"	"	600
45	46	"	"	150
10	6	"	"	150
11	6	"	"	150
12	6	"	"	400
30	31	"	"	300
32	33	"	"	400
36	37	"	"	400
13	14	"	"	300
15	16	"	"	200
1	2	"	"	800
14 N	12 1/2 ft 15	"	"	300
2		Grant Place	"	200
8 1/2	8 1/2 8	"	"	600
N 1/2	9	"	"	600
N 1/2	11 S 1/4 11	"	"	300
16		"	"	370
20	21 N 1/2 22	"	"	

LOT	BLOCK	ADDITION	TAKE OFF IMP	LOT
Ls St 37 38	1	Longwood	"	150
44 45	1	"	"	100
Ls St 50 50	1	"	"	400
52 53	1	"	"	300
1 2	2	"	"	400
21	2	"	"	25
22	2	"	"	25
23 N 1/2 24	2	"	"	600
28 29	2	"	"	700
38 39	2	"	"	750
41	3	"	"	200
7 8	4	"	"	300
40		Longwood Annex	"	550
21		"Griswold Browne Res	"	770
5		"	"	950
15 to 18	1	Midland Park	"	550
W 1/2 29 30 31	1	"	"	270
38 W 20ft 39	1	"	"	350
E 5ft 39 40				
53 54	1	"	"	100
58 59	1	"	"	600
E 1/2 62 63 64 65 W 1/2 66	1	"	"	550
35 36	2	"	"	250
W 1/2 11 12 E 1/2 13	3	"	"	200
23	3	"	"	150
16 17	7	"	"	120
18 19	7	"	"	100
25 26	7	"	"	200
5 6	1	Chelsea Springs	"	550
7	1	"	"	100
8 9	1	"	"	700
22 23	1	"	"	300
34 35	1	"	"	140
36 37	1	"	"	250
44 45 46	1	"	"	1000
19	2	"	"	200
24 W 1/2 25	2	"	"	550
E 1/2 25 26	2	"	"	450
29 30	2	"	"	200
31 32	2	"	"	300
33 W 20ft 34	2	"	"	300
E 34ft 34 35	2	"	"	500
36 to 41	2	"	"	500
42 to 46	2	"	"	250
1 to 6	3	"	"	500
7 to 10	3	"	"	350
13 14	3	"	"	500
15 16	3	"	"	400
22	3	"	"	380
23 24	3	"	"	650
25 26	3	"	"	400
29 30	3	"	"	800
50 51 52	4	"	"	400
NW 42.6ft 15	2	Treasure Park	"	500
16	2	"	"	750
E 1/2 18 W 1/2 18	2	"	"	1000
5 6	1	Springfield Manor	"	200
7 8 9	3	"	"	170
31 to 34	3	"	"	200
7 8 E 10ft 9		Twin Pines Annex	"	300
W 5ft 11 12 13		"	"	500
25 W 10ft 26		"	"	800
E 15ft 26 W 20ft 27		"	"	800
E 5ft 27 28 W 5ft 29		"	"	1395
E 20ft 29 W 15ft 30		"	"	800
E 10ft 30 31		"	"	725
1	2	Klamm Heights	"	100
2	2	"	"	100
1		Parkdale	"	90
2		"	"	60
3		"	"	60
4		"	"	60
5		"	"	60
6		"	"	60

BCT	BLOCK	ADDITION	TAKE OFF IMP	LOT	
7		Parkdale		"	60
9		"	"	"	120
10		"		"	60
11		"		"	60
12		"		"	60
13		"		"	60
14		"		"	60
15		"		"	60
16		"		"	50
17		"		"	50
18		"		"	50
19		"		"	50
20		"		"	50
21		"		"	50
22		"		"	50
23		"		"	80
24		"		"	50
25		"		"	50
26		"	"	"	50
27		"		"	50
28		"		"	50
29		"		"	50
30		"		"	50
31		"		"	40
32		"	"	"	50
33		"		"	50
34		"		"	50
35		"		"	50
36		"		"	50
37		"		"	50
38		"		"	50
39		"		"	50
40		"		"	50
41		"		"	50
Tr 7 8		"	"	Lands	2380
11		"	"	"	700
12		"	"	"	700
14		"	"	"	3500
15		"	"	"	900
16a		"	"	"	490
18		"	"	"	1000
Lot 1		Klamms Sub	"	"	650
" 1		"	"	"	150
1		"	"	"	1500
2		"	"	"	700
3		"	"	"	375
		"	"	"	100
N 250ft 8 Ls 15ft strip 225 ft long					
10		"	"	"	2600
11		"	"	"	2300
13		"	"	"	200
14		"	"	"	1500
15		"	"	"	700
15		"	"	"	520
32B		"	"	"	790
50		"	"	"	500
52		"	"	"	2835
147b		"	"	"	150
151		"	"	"	

LOT	BLOCK	ADDITION	TAKE OFF IMP	LOT	
19	18	Argentine	"	"	550
		"	"	"	125
20	18	"	"	"	450
N <sup>1</sup> 22	18	"	"	"	400
23	18	"	"	"	400
24	18	"	"	"	150
		"	"	"	170

LOT	BLOCK	ADDITION	TAKE OFF IMP	LOT
26	19	Argentine	"	300
W 1ft 11 12	22	Res Lot 20 Blk 21 Argentine	"	" 160
25 26	28	"	"	1500
23 24	1	Ewings Add	"	200
34	1	"	"	300
35	1	"	"	50
36	1	"	"	250
7	24	"	"	125
N 30ft 32 33 to 35 24		"	"	450
4 5	25	"	"	200
5	1	Coburns Add	"	425
6	1	"	"	225
16	1	Coburns 1st Add	"	350
20	4	"	"	250
8 9	2	Res " "	"	480
55		Coburns 2nd Add.	"	200
43	16	Mulvanes Add	"	100
E 7ft W 96ft 1 to 5 17		"	"	400
23	16	"	"	300
29	13	"	"	150
30	18	"	"	150
31	25	"	"	1100
9	27	"	"	200
39	27	"	"	300
19	30	"	"	500
57	39	Formerly Mulvanes Add Now vacated	"	100
58	39	"	"	100
59	39	"	"	100
60	39	"	"	100
35	42	"	"	50
36	42	"	"	350
17 18	45	"	"	100
W 1/2 101 102	5	Kansas Town Co's 1 Add	"	900
116	5	"	"	250
38	12	"	"	200
S 1/2 20	32	" 3rd Add	"	600
S 1/2 3 N 1/2 4	45	"	"	200
1 2	6	" 4th Add	"	150
13 14	7	"	"	1150
11 12	8	"	"	450
2	9	"	"	200
3	9	"	"	200
4 N 1/2 5	9	"	"	450
E 1/2 5	1	Rockaway	"	150
W 1/2 2	2	"	"	200
6	2	"	"	400
12	5	"	"	50
25	5	"	"	1050
1 2	6	"	"	400
14	6	"	"	350
7	7	"	"	100
18	7	"	"	200
1	11	"	"	450
2	1	East Argentine	"	200
3	1	"	"	200
4	1	"	"	200
Is St 5	1	Schoonmakers Add	"	200
22 23 24	5	Franklin Heights	"	100
14	6	"	"	150
11	1	Days Add	"	150
12	1	"	"	150
W 1/2 14 15	3	Adams & Kings	"	250
16	3	"	"	250
9	5	"	"	250

LOT	STACK	ADDITION	TAKEN OFF	LOT	
13	7	Adams & Kings	IMP		400
14		"	"		200
W 12 1/2 ft	W 12 1/2 ft	End	"		200
10	6	"	"		500
10	6	"	"		1050
10	6	"	"		200
11	10	"	"		720
W 1/2 10	10	"	"		125
W 1/2 10	10	"	"		125
10	10	"	"		250
10	10	"	"		550
10	10	"	"		250
10	10	"	"		500
10	10	"	"		550
W 1/2 31 32	10	"	"		700
6 45ft 1 2 3	12	"	"		650
11 W 1/2 12	13	"	"		100
W 1/2 12 13	13	"	"		100
20 W 1/2 21	13	"	"		600
Com 10ft N NW Cr 4	15	"	"		1500
N 35ft E 120ft S 35ft W 120ft					
8	1	West End Add	"		450
9 10	1	"	"		550
5 6	5	"	"		250
9	5	"	"		250
15 16	5	"	"		400
24	5	"	"		200
8 9	7	"	"		150
10 11	8	"	"		300
34	12	"	"		300
10 W 1/2 11	14	"	"		475
S 1/2 11 12	14	"	"		475
19	16	"	"		125
20	16	"	"		125
28	5	Gibbs & Paynes Add	"		125
24	7	"	"		200
25 W 1/2 15ft 29	7	"	"		100
25 26	1	Cigrands Replat Gibbs & Paynes Add	"		450
30 31 32	2	"	"		1260
33 34	2	"	"		340
35 37	2	"	"		230
29	9	Argentine Heights	"		100
30	9	"	"		100
31	9	"	"		100
32	9	"	"		100
27		McGeehan & Adams	"		20
31		"	"		70
102		"	"		120
103		"	"		120
104		"	"		120
105		"	"		120
106		"	"		120
107		"	"		120
108		"	"		130
102		"	"		130
124		"	"		130
126		"	"		80
151		"	"		80
152		"	"		70
153		"	"		70
154		"	"		70
167		"	"		70
168		"	"		70
169		"	"		120
170		"	"		120
171		"	"		



LOT	BLOCK	ADDITION	TAKE OFF IMP	LOT	
172		McGeehan & Adams		"	120
173		"		"	120
174		"		"	120
175		"		"	120
176		"		"	120
177		"		"	120
178		"		"	120
179		"		"	120
180		"		"	120
181		"		"	120
182		"		"	120
183		"		"	120
184		"		"	120
E 2 1/2 ft 26 27 2		Greenlee's 1st Add	"		200
35 36	2	"	"		500
8	1	"	"	"	375
19 N 8 1/3 ft 20 1		"	"	"	200
11 12 S 49.8 ft E 24.1 ft 21		Connors Place	"	"	2490
13		"	"	"	200
14		"	"	"	250
15		"	"	"	250
16		"	"	"	250
17		"	"	"	3500
18		"	"	"	2700
16 N 1/2 17		E C Elys 1st Sub	"	"	100
7 8	1	Hughes Add	"	"	500
30b Tract			"	Lands	600
38b			"		360
54			"		800

REAL ESTATE BOOK 5B

LOT	BLOCK	ADDITION	TAKE OFF IMP	LOT	
La N 133 ft 4 5 1		Rosedale	"	"	600
N 1/2 13	1	"	"	"	100
NE 1/4 5	3	"	"	"	200
9	4	"	"	"	850
S 19 2/3 ft 7 5		"	"	"	265
N 13 2/3 ft 8					
15	5	"	"	"	125
16	5	"	"	"	175
C NE part B		Illinois Street Co Tract	"	"	4250
E 20 ft 1 2	2	Rolling Mill Res parts Blks 7 8 all 9 Rosedale	"	"	230
3	2	"	"	"	320
12	3	"	"	"	320
15	2	"	"	"	320
10	1	Res lots 1 & 2 Blk 10	"	"	150
8	2	Rosedale "	"	"	400
16	17	Rosedale Land Cos	"	"	160
1 2 3 E 15 ft 4 23		1st Add Sheidley's Res part Blk 23 & N 1/2 Blk 27 Rosedale Land Cos 1st Add	"	"	1325
E 1/2 10	3	Rosedale Co's 2nd Add	"	"	700
11	1	Martys 2nd Add	"	"	150
11	2	"	"	"	450
3	3	"	"	"	100
19 20 21 22	2	" 3rd Add	"	"	500
14	3	Crescent Hill	"	"	200
1	22	Bells 3rd Sub	"	"	140
20	24	"	"	"	150
21	24	"	"	"	150
23 to 26	25	"	"	"	1000
28 SW 1/4 29	25	"	"	"	300
16 17	27	"	"	"	350
NE 10 ft 22 23 24 27		"	"	"	500
12	31	"	"	"	500

LOT	BLOCK	ADDITION	TAKE OFF IMP	LOT
85		An add to Glen Park	"	250
86		"	"	100
87		"	"	250
27 28		Oxford Place	"	100
29		"	"	150
		Faber Park	"	700
E 20ft 2		"	"	140
N 40ft 3		Malvern Hill	"	140
S 10ft 3 4		"	"	2300
S 12 $\frac{1}{2}$ ft 10 N 25ft 11		"	"	400
S 25ft 11 N 25ft 12		"	"	400
9	3;	Rosedale Park	"	50
24	3	"	"	50
34 35	4	"	"	100
39 40	5	"	#	100
41	6	"	"	100
40	1	Monte Cristo Res Blks 11 & 12 Orchard Hlds	"	100
Ls RR 1 R4		Brigham & lloyds Orchard Hlds	"	700
1	1	Orchard Grove	"	140
2	1	"	"	300
1	2	"	"	110
2	2	"	"	120
11	2	"	"	1150
12	2	"	"	150
3		Holsinger Place	"	90
3		Filkins Place	"	800
4		"	"	50
5		"	"	50
6		"	"	50
23	2	Martys Park	"	110
S $\frac{1}{2}$ 2 3		Bombeck Place	"	900
5		"	"	900
13		"	"	800
18		"	"	500
22 N $\frac{1}{2}$ 23		"	"	820
24 23 24		"	"	700
30		"	"	600
32		Maple Leaf Lots	"	70
33		"	"	70
74 75		"	"	640
113		"	"	450
119		"	"	700
120		"	"	100
1		Continuation Of Hanover Hghts #2	"	2000
5		Hanover Heights #3	"	100
35		"	"	250
36		"	"	250
37		"	"	450
9		Roseport Resurvey	"	20
10		"	"	20
66		Vogel Heights No 4	"	100
67		"	"	1000
101		"	"	120
102		"	"	420
103		"	"	120
N $\frac{1}{2}$ 121 122		"	"	500
123		"	"	170
124		"	"	170
125		"	"	120
126		"	"	190
		"	"	240

LOT	BLOCK	ADDITION	TAKE OFF IMP	LOT
131		Vogel Heights #4	"	690
132		"	"	890
S 2/3 143		"	"	130
N 2/3 144		"	"	
S 1/2 150 151		"	"	580
154 155		"	"	250
163 164		"	"	740
182		"	"	70
183		"	"	70
8		Spring Valley Add	"	450
30		"	"	500
36		"	"	600
37		"	"	830
38		"	"	250
44		"	"	500
45		"	"	30
53		"	"	300
59		"	"	900
60		"	"	960
61		"	"	80
62		"	"	60
66		"	"	20
67		"	"	80
79		"	"	250
89		"	"	700
90		"	"	200
91		"	"	900
92		"	"	200
93		"	"	200
94		"	"	650
95		"	"	900
125		"	"	750
129		"	"	235
130		"	"	120
131		"	"	420
132		"	"	200
4		Hudson Place	"	600
37		"	"	500
45		"	"	530
71		"	"	690
75		"	"	500
77		"	"	740
78		"	"	540
79		"	"	540
14	1	Lancaster Heights	"	250
21	1	"	"	200
22	1	"	"	550
7	4	"	"	450
10	4	"	"	450
15	4	"	"	800
16	4	"	"	800
2		Peter JohnsonSub	"	1090
S 45ft 3		"	"	390
S 1/2 16		"	"	75
17		"	"	1100
18		"	"	1850
43 44 45		Walnut Ridge	"	840
36		"	"	30
99		"	"	40
100		"	"	40
101		"	"	440
108 109		"	"	300
123		"	"	50
N 40ft 124 R25 126		"	"	590
5	1	Lombard Park	"	500
23	1	"	"	50
9		Arborhurst Park	"	50
10		"	"	350
S 1/2 25 26 27		"	"	650

LOT	BLOCK	ADDITION	TAKE OFF IMP	LOT
64		Arborhurst Park	"	250
69 70		"	"	425
1		Ireland & Petersons 1st Add	"	220
2		"	"	100
4		"	"	200
9 10		Miami Place	"	900
4		Prike Place	"	650
5		"	"	400
7		"	"	300
8		"	"	200
30		"	"	200
31		"	"	200
32		"	"	200
8	2	Santa Fe Trail Add	"	110
9	2	"	"	110
5	3	"	"	400
7	3	"	"	350
8	3	"	"	350
18 19 S 10ft 20 3		"	"	400
18 19 S 10ft 20 3		"	"	1000
14	4	"	"	300
15	4	"	"	300
10	5	"	"	640
22	5	"	"	450
1		Stuhlman Place	"	250
2		"	"	250
3		"	"	200
4		"	"	250
5		"	"	350
6		"	"	300
7		"	"	200
8		"	"	200
9		"	"	350
10		"	"	500
3		Faltermeier	"	750
4		"	"	450
5		Ehlers Sub	"	750
6		"	"	750
8	1	Cox Add	"	100
S 21ft 10,11 12 N 34 1/2ft 13 1 "		"	"	650
S 15 1/2ft 13 to 16 1 "		"	"	400
Tr 24		"	"	350
62		"	"	1300
62		"	"	950
246		"	"	Lands 1000
258		"	"	850

REAL ESTATE BOOK 6

LOT	BLOCK	ADDITION	TAKE OFF IMP	LOT
28		Rosedaleview	"	400
50		"	"	100
51		"	"	100
7 to 10		Proebstels Sub	"	40
N 100ft 1		" 2nd Sub	"	650
13		Westport Highlands	"	25
14		"	"	25
15		"	"	25
18		"	"	25
19		"	"	25
21		"	"	25
22		"	"	25
23		"	"	25
24		"	"	25
25		"	"	30
26		"	"	

LOT	BLOCK	ADDITION	TAKE OFF IMP	LOT
29		Westport Highlands		" 25
30		"		" 25
31		"		" 25
32		"		" 25
39		"		" 50
40		"		" 50
41		"		" 50
42		"		" 50
E 50ft N 30ft 4 1 2		Odoms Add Res Parts Lots 4 & 10 Odoms Add		" 20 " 160
5 to 9	2	Green Ridge		" 700
10	2	"	"	" 3500
11	2	"	" 350	" 200
12	2	"	"	" 200
6	11	Sauer Highlands	"	" 500
14	1	Kinney Heights	"	" 600
1	16	Hadleys Extension		" 35
2	16	"		" 35
3	16	"		" 35
4	16	"		" 35
5	16	"		" 35
6	16	"		" 35
7	16	"		" 35
8	16	"		" 35
9	16	"		" 35
10	16	"		" 35
11	16	"		" 35
12	16	"		" 35
13	16	"		" 35
Tracts 1a	16	"		" 35
1b				Lands 170
3				" 770
4				" 470
5				" 2700
6				" 120
7				" 660
8				" 630
9				" 650
10				" 60
11				" 60
12				" 60
13a				" 60
13b				" 60
14				" 100
15				" 100
16				" 100
17				" 100
18				" 50
20				" 50
35a				" 100
35b				" 120
36				" 40
37				" 50
38				" 280
40				" 1240
41a				" 420
48				" 540
50				" 360
52				" 510 610
57b				" 730
58a				" 450
58b				" 380
63				" 500
64				" 760
68a				" 210
69				" 30
71a				" 30
71b				" 30
				" 740
				" 40

LOT	BLOCK	ADDITION	TAKE OFF IMP	LANDS
72a <sup>4</sup>				" 100
72d <sup>2</sup>				" 40
72d <sup>6</sup>				" 80
72d <sup>8</sup>				" 140
77				" 1400
78				" 1200
79				" 1400
80a				" 60
80b				" 340
85a				" 20
85b				" 20
86				" 140
87a				" 1010
87b				" 510
87c				" 1020
88			Raised 1600	" 1600
96				" 1050
97a				" 190
98 99				" 300
103a				" 350
104a				" 270
104d				" 590
133				" 13600
136				" 320
137				" 580
139				" 520
141				" 580
142				" 260
143a				" 40
149				" 30
152				" 240
153				" 110
155				" 90
156				" 140
157				" 6010
160				" 1980
163a				" 375
163b				" 375
164a				" 180
167				" 360
168 169				" 2240
173				" 10
175				" 1730
176				" 1200
177				" 930
178				" 880
181a				" 6080
181b				" 6080
182				" 2250
189				" 200
199				" 20
200a				" 10
200b				" 40
203a				" 100
204a				" 970
204b				" 280
205a <sup>1</sup>				" 310
205a <sup>2</sup>				" 530
205a				" 40
205b <sup>1</sup>				" 100
205c				" 600
205c <sup>2</sup>				" 4240
205c				" 400
206a				" 390
206b				" 150
208				" 410
209				" 420

TRACT	BLOCK	ADDITION	TAKE OFF IMP	BANDS
212a			"	690
213			"	740
214			"	940
215			"	1020
216			"	970
217			"	1490
218			"	80
219			"	1020
220a			"	1180
220b			"	130
226			"	2010
228			"	150
230			"	8015
231b			"	70
74a		Suit #22464 Dist Ct Trickey Subd NE $\frac{1}{4}$ SW $\frac{1}{4}$ 28 11 25	"	170
Bot 1		"	"	100
" 1		"	"	100
W $1\frac{1}{2}$ 2		"	"	400
N 256ft 3		"	"	260
5		"	"	160
6		"	"	180
N $\frac{1}{2}$ 9		"	"	270
S $\frac{1}{2}$ 9		"	"	270
10		"	"	240
LS 50x132ft 11		"	"	366
5250ft N 100ft W 132ft 14		"	"	
12		"	"	300
N 77 $\frac{1}{2}$ ft 12		"	"	30
263			"	450
264			"	80
267			"	50
269			"	1370
270			"	120
272a			"	710
272b			"	250
273a			"	30
273b			"	280
273c			"	280
275			"	320
276			"	30
277			"	80
280			"	400
281			"	520
282			"	250
283			"	80
284			"	30
285c			"	40
285d			"	40
287			"	70
288			"	100
289			"	190
298			"	210
345b			"	1000
293a			"	10
293c			"	540
293d			"	1040
294a 294b			"	940
294c1			"	1620
294c2			"	660
294d			"	1810
294e			"	490
294f			"	690
295			"	950
297			"	1870
299			"	155
300			"	295
301			"	320
303			Raised	295
304			"	15
307			"	325
			"	190

TRACT	BLOCK	ADDITION	TAKE OFF IMP	LANDS
312				
313a				" 440
314a				" 360
316				" 160
318				" 150
320a				" 120
322				" 4440
322				" 750
323				" 1650
324				" 4960
325				" <sup>1</sup> 3130
326				" 620
327				" 620
328a				" 620
328b				" 440
329a			"	" 440
331a			"	" 2230
331b			"	" 900
332				" 710
33a <sup>1</sup>				" 5740
33a <sup>2</sup>				" 630
333b				" 170
334				" 530
335				" 520
336				" 340
337				" 340
338				" 1560
338c				" 1490
339				" 1490
341				" 860
343a				" 620
				" 50
Lot A		Subd of Mackoy Estate		" 1100
B		"		" 1100
C		"		" 1700
D		"		" 800
N $\frac{1}{2}$ 1 2 W $\frac{1}{2}$ N $\frac{1}{2}$ 3		Steeles Sub		" 1040
E $\frac{1}{2}$ W $\frac{1}{2}$ N $\frac{1}{2}$ 3		"		" 220
E 118ft 3 4		"		" 90
5				" 760
E $\frac{1}{2}$ 3				" 50
347b				" 20
352b				" 60
382b				" 380
384				" 340
391b				" 2000
393				" 1200
494				" 2100
405				" 490
406				" 1460
407				" 590
408a				" 1200
408b				" 100
409				" 100
410				" 1740
413				" 1620
414				" 1430
416				" 130
422				" 590
428				" 830
429				" 450
430a				" 60
430b				" 250
431a				" 810
431b				" 160
439				" 620
441				" 360
442				" 20
443				" 360
444				" 1100
445				" 1220



TRACT	BLOCK	ADDITION	TAKE OFF IMP	LOT
446			"	2540
447			"	50
448			"	240
449			"	1770
450b			"	110
450b			"	1770
450c			"	500
451			"	1100
453			"	700
454			"	1100
455			"	260
457			"	600
458			"	620
459			"	180
460			"	180
462			"	1250
463			"	80
463b			"	630
463c			"	10
464a			"	70
464b			"	1360
465a			"	450
466			"	90
467a			"	3510
467b			"	100
468a			"	360
469a			"	320
471			"	200
472			"	100
473			"	1100
478a			"	2890
478b			"	190
479			"	20
480			"	250
481			"	120
482a			"	120
483			"	860
486			"	480
487			"	780
488			"	150
489a			"	30
489c			"	30
490			"	720
491			"	60
492			"	60
496			"	6800
499			"	2420
500a			"	120
512a			"	460
512b			"	500
513			"	500
515			"	20
516			"	20
517			"	20
518			"	20
519a			"	20
519b			"	210
520			"	130
536			"	550
540			"	2550
542			"	960
543c			"	300
544a			"	1340
545			"	20
546a			"	40
546b			"	10
548			"	60
550			"	370
555			"	1810
4b			"	250
4e			"	40
			"	40
			"	1650

L Babcocks Subd Suit #4912A

Sinclair Refining Co Tract

LOT	BLOCK	ADDITION	TAKE OFF IMP	LOT	
1					
2		McAppinesSubd		"	3450
3		"		"	750
4		"		"	360
				"	3500
Tract					
1					
2				Lands#	1550
3				"	900
4			"	"	460
5			"	"	200
6			"	"	410
7			"	"	240
8			"	"	420
9			"	"	50
10			"	"	50
11			"	"	20
12			"	"	50
14a			"	"	190
14b			"Raised	"	220
14c			"	"	560
15			"	"	280
17			"	"	880
18			"	"	370
19b			"	"	<del>370</del>
19c			"	"	250
30			"	"	20
31			"	"	1340
32			"	"	120
33			"	"	520
35b		Bradish Sub	"	"	1220
35c <sub>1</sub>			"	"	600
35d <sub>1</sub>			"	"	690
35d <sub>2</sub>			"	"	560
35e <sub>1</sub>			"	"	30
35e <sub>2</sub>			"	"	920
35f <sub>1a</sub>			"	"	720
35f <sub>1b</sub>			"	"	40
35f <sub>2</sub>			"	"	70
35h			"	"	270
35j			"	"	120
35k			"	"	930
35l			"	"	630
35m <sub>1</sub>			"	"	630
35m <sub>2</sub>			"	"	820
35n			"	"	630
39			"	"	150
40a <sub>1</sub>			"	"	690
40b			"	"	2860
40c			"	"	200
42			"	"	120
51			"	"	120
52			"	"	120
53			"	"	410
56			"	"	40
59			"	"	140
64			"	"	1500
65			"	"	210
69a			"	"	540
69b			"	"	2110
77			"	"	7440
78			"	"	1300
79			"	"	330
80a			"	"	1550
81		" Raised	"	"	1230
84		"	"	"	2700
85		"	"	"	150
86a		"	"	"	4400
87		"	"	"	1480
		"	"	"	3750
		"	"	"	50

TRACT	LOT	ADDITION	TAKE OFF IMP	LOADS
90				" 480
91a				" 270
92				" 460
91b				" 80
93				" 2370
94				" 900
95				" 480
96				" 550
101a				" 360
101b				" 350
103			" Raised	100
106				" 240
109				" 60
111				" 550
113				" 13550
115				" 140
120b				" 30
121				" 1240
123				" 190
124			"	" 370
125				" 390
126				" 50
128				" 500
129				" 550
130				" 600
131				" 1070
132				" 640
133				" 350
134a				" 220
135				" 370
136				" 370
137				" 370
138				" 110
139				" 570
140				" 570
141				" 400
142			"	" 570
143				" 240
144				" 180
1 1 1/2 2		Maroneys Sub Partition Suit #14584 Det Ct		" 260
3		2		" 90
	4	"		" 140
	5	"		" 50
	6	"		" 90
145				" 440
147a				" 330
147b 1				" 870
147b 2				" 800
147c				" 140
147d				" 220
148				" 3440
149a 1				" 530
149a 2				" 210
149b				" 870
150				" 1680
151a				" 1800
151b				" 70
152				" 1890
153a				" 2360
153b			"	" 1390
154				" 2080
155				" 30
156				" 4170
157				" 1120
158				" 1620
159				" 1290
160				" 5550
162 163				" 3990
164			"	" 750
165				" 200
166			"	" 4340
168			"	" 1620
170				" 430

TRACT	LOT	ADDITION	TAKE OFF IMP	LANDS
171a				" 690
171b 171c				" 8850
172				" 9370
173				" 6820
174a				" 40
174b				" 10
175				" 40
176a				" 2320
176b				" 1570
177				" 1210
179				" 440
180				" 120
191a				" 460
181b				" 370
182				" 200
183				" 260
184				" 170
185				" 900
186				" 90
187				" 3030
188a				" 2840
188b				" 540
190 to 193				" 260
194				" 60
195				" 900
196a				" 1590
197				" 3098
198 199				" 1010
207a				" 80
214a				" 330
228				" 930
232				" 200
233a				" 350
235				" 100
237				" 410
3		Ramseys Sub		" 80
4		"		" 80
5		"		" 340
6		"		" 210
6		"		" 210
7		"		" 260
8		"		" 330
9		"		" 330
10		"		" 400
238		"		" 40
239		"		" 20
240		"		" 520
241		"		" 1040
242		"		" 1440
243		"		" 980
244a		"		" 340
244b		"		" 330
245a		"		" 25
245b		"		" 100
245c		"		" 290
246		"		" 200
247		"		" 340
248a		"		" 180
248b		"		" 1050
249		"		" 150
250		"		" 100
252		"		" 600
253		"		" 300
254		"		" 340
255		"		" 50
257		"		" 60
258		"		" 840
259		"		" 640
260		"		" 400
261		"		" 340
262		"		" 340
263		"		" 665

TRACT	LOT	ADDITION	TAKE OFF IMP	LOT	
266				"	200
	1	Cahills Sub		"	180
	2	"		"	180
267		"		"	90
268		"		"	170
269a		"		"	2410
269b		"		"	70
269c		"		"	680
269d		"		"	630
269e		"		"	400
270		"		"	850
271		"		"	850
272a		"		"	300
272b		"		"	170
273		"		2	440
274		"		"	740
275a		"		"	490
275b		"		"	250
276		"		"	400
277		"		"	330
278 279c		"		"	1250
279a		"		"	720
279b <sup>1</sup>		"		"	620
280		"		"	920
281		"		"	1770
282		"		"	530
283		"		"	280
284		"		"	500
285a		"		"	800
285b		"		"	20
286		"		"	980
287		"		"	130
288		"		"	1615
289		"		"	25
290		"		"	1860
291		"		"	1150
292a		"		"	645
292b		"		"	440
293		"		"	1010
294		"		"	820
295		"		"	820
296		"		"	620
297		"		"	1650
298		"		"	415
299a		"		"	180
299b		"		"	380
300		"		"	90
301		"		"	340
302		"		"	270
303		"		"	550
304a		"		"	1155
304d		"		"	20
306		"		"	480
307		"		"	280
308		"		"	40
310		"		"	140
313		"		"	630
314		"		"	700
315		"		"	520
316		"		"	50
317		"		"	250
318		"		"	790
319		"	" Raised	"	70
320		"		"	3 70
321		"		"	300
322		"		"	530
323		"		"	350
323b <sup>1</sup>		"		"	220
323b <sup>2</sup>		"		"	220
324		"		"	960
325		"		"	330
326		"		"	250
327		"		"	220
328		"		"	490
329 330		"		"	1145
332		"		"	360

TRACT	LOT	ADDITION	TAKE OFF IMP	LENGS
333				60
335			"	130
338			"	140
339				110
343				1340
346				680
347				720
348				660
349				850
350				1140
351				1215
352				890
353a <sup>1</sup>				330
353a <sup>2</sup>				280
353a <sup>3</sup>				280
353b				280
353c				155
353d				330
353e				280
354				280
355				240
356			"	120
357				745
358				550
359b				925
360				930
361			"	635
362b			"	680
363			"	2640
364b			" Released	150
365				930
367				1790
368				2050
369				1570
370a				200
370d				180
372a				4140
372b				100
373				190
376a				710
380				20
381				20
382				70
386				1020
387			"	150
389				590
390				205
391				510
392				510
394				2060
395				290
396				215
397a				2210
397b				1800
399				440
401				140
402				1380
403				2340
404				320
405				70
406				240
407				200
408				10
409				100
410				100
411				10
412				330
414				920
415				70
416				310
417 418				185
419				45
420				35
				30

TRACT	ADDITION	TAKE OFF IMP	LANDS	
423		"	"	Raised 20
424		"	"	40
425		"	"	160
426		"	"	30
427		"	"	35
428		"	"	30
429		"	"	90
430		"	"	310
431a		"	"	40
431b		"	"	10
431c		"	"	60
432		"	"	40
434		"	"	30
438a		"	"	50
438b		"	"	80
442		"	"	40
445		"	"	230
446		"	"	85
447b		"	"	30
448		"	"	560
449a		"	"	240
449b		"	"	410
452a		"	"	330
455a		"	"	150
459		"	"	250
460b		"	"	520
467		"	"	360
460		"	"	280
470		"	"	40
471		"	"	850
472		"	"	3150
473		"	"	2430
474		"	"	1260
475 476		"	"	80
477		"	"	210
478		"	"	370
479		"	"	690
480		"	"	290
482		"	"	1180
483		"	"	280
484		"	"	1570
485		"	"	550
487		"	"	700
488a		"	"	670
488b		"	"	1510
489b		"	"	660
490		"	"	530
491		"	"	2580
492		"	"	1540
493		"	"	1490
494		"	"	2350
495		"	"	Raised 100
498 Lot B	Cahills Sub	"	"	Land 170
4	"	"	"	280
5	"	"	"	60
6	"	"	"	300
499		"	"	410
500		"	"	60
501		"	"	250
502		"	"	35
503		"	"	500
508		"	"	890
508b		"	"	1210
508c		"	"	800
509		"	"	3950
511		"	"	2170
513		"	"	350
514a		"	"	450
514b		"	"	30
514c		"	"	130
516		"	"	1300
517a <sup>1</sup>		"	"	140

TRACT	ADDITION	TAKE OFF	LANDS
517a <sup>2</sup>		Imp	" 430
			" 640
522			" 485
524			" 120
525			" 280
526			" 8390
527a		"	" 2060
527b			" 520
529			" 2080
530a			" 60
530b			" 60
530c			" 60
533a			" 890
533b 533c			" 890
534			" 80
535			" 80
536			" 450
537			" 1240
542a			" 480
542b			" 480
542c			" 510
542d			" 510
543			" 2030
544			" 120
545			" 10
546			" 90
548a			" 280
548b			" 50
549			" 280
551			" 280
552		"	" 690
553		"	" 900
554			" 900
555			" 50
560a			" 200
561d		Raised	" 100
561e			" 100
562a			" 460
564			" 580
565			" 1440
566a			" 1320
566b			" 1290
566c			" 2630
567			" 140
568			" 70
571			" 1320
573			" 520
574			" 350
575			" 1420
576			" 220
577			" 2170
578			" 5980
579			" 2370
580			" 1260
581a			" 6930
581b			" 540
582			" 3060
583			" 3550
584			" 20
585			" 2510
586			" 780
588c			" 170
589			" 260
590			" 90
593			" 3710
597a			" 400
598		"	" 100
599			" 410
600			" 730
601		"	" 11200
602a			" 740
603			" 120



TRACT	ADDITION	TAKE OFF IMP	LANDS	
604			"	2380
606		"	"	500

REAL ESTATE BOOK 7B

LOT	BLOCK	ADDITION	TAKE OFF IMP	LOT	
70		Queens Garden		"	150
71				"	600
24	3	Leland Place	"		400
8 19 20 21 8		"	"	"	500
22	8	"	"	"	300
10	15	"		"	50
11	15	"		"	50
12	15	"		"	340
13	15	"		"	70
4		Fautecks Sub		"	300
1		Farrell Place		"	50
2		"		"	50
3		"		"	50
4		"		"	50
5		"		"	50
6		"		"	50
7		"		"	50
8		"		"	50
9		"		"	50
10		"		"	100
11		"		"	130
12		"		"	100
13		"		"	150
14		"		"	150
15		"		"	150
16		"		"	150
17		"		"	150
17		"		"	150
18		"		"	150
19		"		"	150
20		"		"	140
21		"		"	160
22		"		"	90
23		"		"	80
24		"		"	130
25		"		"	130
26		"		"	150
27		"		"	150
28		"		"	150
29		"	"	"	950
30		"		"	150
31		"		"	180
32		"		"	215
33		"		"	200
34		"		"	100
35		"		"	150
36		"		"	150
37		"		"	150
38		"		"	150
39		"		"	150
40		"		"	150
41		"		"	150
42		"		"	200
43		"		"	200
44		"		"	100
12		Fairdale		"	70
13		"		"	70
3		Mallott		"	750
1		J L Sartins Subd		"	530
2		"		"	300
3		"		"	250
4		"	"	"	450
5		"	"	"	250
16		Roswell Heights		"	20
17		"		"	20
11		Hovey Place		"	100
15		Parkwood Farms		"	400
16		"		"	250
17		"		"	250
27		"		"	250

TRACT	BLOCK	ADDITION	TAKE OFF IMP	LOT
28		Parkwood Farms	"	350
29		"	"	100
30		"	"	100
31		"	"	250
1		Crooks Place	"	200
2		"	"	200
3		"	"	200
4		"	"	200
5		"	"	350
6		"	"	350
7		"	"	350
8		"	"	250
9		"	"	250
10		"	"	500
1	1	Annex to Quindaro Highlads	"	30
2	1	"	"	40
8	1	"	"	40
9	1	"	"	40
10	1	"	"	50
11	1	"	"	120
12	1	"	"	150
13	1	"	"	160
14	1	"	"	120
15	1	"	"	120
16	1	"	"	70
17	1	"	"	70
18	1	"	"	70
19	1	"	"	70
20	1	"	"	70
21	1	"	"	70
22	1	"	"	70
1	2	"	"	10
2	2	"	"	20
12	2	"	"	20
13	2	"	"	70
14	2	"	"	110
15	2	"	"	120
16	2	"	"	120
17	2	"	"	120
18	2	"	"	120
19	2	"	"	40
20	2	"	"	40
21	2	"	"	40
22	2	"	"	70
23	2	"	"	70
24	2	"	"	20
25	2	"	"	20
26	2	"	"	20
27	2	"	"	20
28	2	"	"	20
29	2	"	"	120
30	2	"	"	120
32	2	"	"	120
33	2	"	"	120
34	2	"	"	110
35	2	"	"	110
36	2	"	"	110
37	2	"	"	110
38	2	"	"	110
39	2	"	"	100
42	2	"	"	100
43	2	"	"	70
44	2	"	"	20
1	3	"	"	130
2	3	"	"	130
3	3	"	"	130
4	3	"	"	130
5	3	"	"	130
6	3	"	"	30
7	3	"	"	30
8	3	"	"	30
9	3	"	"	30
10	3	"	"	20
11	3	"	"	20
12	3	"	"	30

LOT	BLOCK	ADDITION	TAKE OFF IMP	LOT	
14	3	Annex to Quind Highlands		"	50
15	3	"		"	50
16	3	"		"	80
17	3	"		"	80
18	3	"		"	130
19	3	"		"	130
20	3	"		"	130
21	3	"		"	130
22	3	"		"	130
1	4	"		"	55
2	4	"		"	50
3	4	"		"	50
4	4	"		"	50
6	4	"		"	50
7	4	"		"	50
8	4	"		"	50
10	4	"		"	50
11	4	"		"	70
13	4	"		"	80
14	4	"		"	30
15	4	"		"	30
16	4	"		"	30
17	4	"		"	50
20	4	"		"	80
21	4	"		"	330
22	4	"		"	80
7	5	"		"	5
10	5	"		" Raised	10
11	5	"		" "	10
10	3	Riverside Park		"	20
11	3	"		"	20
19	10	"		"	50
32	10	"		"	70
28		Booker		"	400
3		Endicott Place		"	200
12		Western University Place		"	75
1		"		"	20
2		"		"	20
3		"		"	20
4		"		"	20
5		"		"	20
6		"		"	20
7		"		"	20
8		"		"	20
9		"		"	20
10		"		"	20
11		"		"	30
13		"		"	30
14		"		"	30
21		"		"	30
22		"		"	30
23		"		"	30
24		"		"	30
<b>Tracts</b>					
3b				"	450
3c				"	870
85				"	10
8				"	300
11b				"	480
12				"	320
13				"	1200
16				"	60
20				"	3060
25				"	200
26				"	400
27a				"	1460
27b				"	120
29				"	400
31 B		Chicks Sub		"	100
40b				"	240
42a				"	400
42b				"	240
50				"	510
51b				"	380

TRACT	BLOCK	ADDITION	TAKE OFF IMP	LOADS
55				" 70
58				" 170
62				" 110
64				" 470
66b				" 40
67				" 260
70				" 190
66c				" 200
74				" 30
76				" 520
77				" 100
79				" 150
88				" 350
90b				" 270
90c			"	" 270
93				" 260
94				" 50
95				" 10
96				" 110
97a			"	" 3100
97b				" 20
102				" 80
109a				" 150
110				" 90
111b				" 80
112				" 80
Lot A			" Raised	" 150
113A	Willetts Sub			" 1060
114	"		"	" 11200
116b	"			" 1460
118	"			" 2500
119	"			" 40
121	"			" 890
122	"			" 2020
123	"			" 7140
126	"			" 3430
125	"			" 2110
126	"			" 2110
129a	"			" 2260
129b	"			" 380
132	"		" Raised"	" 580
133	"			" 1330
134	"			" 400
135	"			" 200
136	"			" 200
137	"		"	" 9400
139	"			" 880
140	"			" 1010
141	"			" 130
142	"			" 240
146	"			" 600
147	"			" 700
158	"			" 40
160	"			" 2360
162	"			" 270
170	"			" 270
180	"			" 2310
182b	"			" 20
185b	"			" 160
189a	Reichneckers Sub			" 280
190	"			" 370
191	"		"	" 500
192a	"			" 230
193b	"			" 20
193c	"			" 50
194	"			" 70
195	"			" 210
196a	"			" 20
196b	"			" 30
197	"			" 10
				" 120

TRACTS	LOT	ADDITION	TAKE OFF IMP	LANDS	
203		Reichneckers		"	180
204		"		"	190
205		"		"	230
206		"		"	690
207c		"		"	30
207d		"		"	30
208		"		"	2130
209a		"		"	2510
209b		"		"	860
210		"		"	780
211		"	"	"	90
212		"		"	140
213		"		"	110
214		"		"	130
215a		"		"	1220
215b		"		"	330
216		"		"	340
217b		"		"	220
217c		"		"	120
217d		"		"	50
220		"		"	360
221		"		"	270
217e		"		"	680
222		"		"	200
226		"		"	1810
227		"	"	"	250
228a		"	"	"	20
229		"	"	"	60
230a		"		"	130
193e		"		"	70
232		"	"	"	5710
235		"		"	200
236		"		"	690
237		"		"	20
238		"	Raised	"	40
240c		"		"	700
240d		"		"	10
242		"		"	60
244		"		"	1340
245		"		"	170
246		"		"	100
247		"		"	720
248		"		"	80
249		"		"	320
251b		"		"	2370
256a		"		"	2910
258a		"		"	7910
261 262a		"		"	170
262b		"		"	130
262c		"		"	300
262d		"		"	920
219		"		"	90
Lot A		Barkers Sub		"	40
253b		"		"	630
264a		"		"	1710
266a		"		"	1680
266b		"		"	130
268		"		"	610
269		2		"	240
274		"		"	50
277		"		"	650
278a		"		"	340
278b		"		"	290
280		"		"	120
281a		"		"	550
286a		"		"	480
286b		"		"	360
288		"		"	70
292		"		"	60
293		"		"	200
294		"		"	260
295		"		"	800
296		"		"	70
297		"		"	80
298		"		"	620

TRACTS	LOT	ADDITION	TAKE OFF IMP	LANDS
299		Reichneckers Sub		190
300		"		10
301		"		30
302		"		160
303		"		80
304a		"		470
304b		"		50
306		"		10
307a		"		90
307b		"		90
308		"		140
310		"		570
Lot A		Menser Est Partition Suit #23476 Dst Ct		50
B		"		80
C		"		20
D		"		40
E		"		40
W 90ft F		"	"	150
W 60ft E 120ft F		"	"	100
G		"		20
H		"		20
I		"		20
J		"		40
1		Studts Sub		140
2		"		170
4		"		580
5		"		140
6		"		100
7		"		40
8		"		560
9		"		1200
312b1		"		1960
312b2		"		190
312b3		"		590
317		"		260
318		"		650
319		"		650
#1		Barkers Tracts		70
2		"		40
3		"		140
4		"		220
5		"		50
6		"		140
7		"		140
8		"		100
9		"		290
322a		"		80
322b		"		600
322c		"		30
323		"		250
324a		"		540
324b		"		130
325		"		2930
326a		"		830
326b		"		400
326d		"		380
327		"		790
328c		"		140
330b		"		200
331d		"		50
328d		"		260
328e		"		720
336b		"		30
337		"		120
339		"		100
340		"		1960
341a 342		"		230
343		"		30
344a		"		300
344b		"		720
345		"		1230
346		"		350

TRACTS	LOT	ADDITION	TAKE OFF IMP	LANDS
				" 130
351				" 90
352				" 120
354				" 20
359				" 70
360				" 220
361				" 5
362				" 50
363				" 220
369				" 520
370				" 260
377a				" 70
377b				" 20
378a				" 20
378b				" 100
379				" 700
380			Raised	" 300
382				" 30
385				" 140
386				" 80
387				" 320
388				" 10
397a				" 20
401				" 480
402				" 220
403				" 1500
404				" 150
405				" 260
405b				" 1570
407				" 380
408				" 440
409b				" 1140
411				" 50
413	"			" 200
415a	"			" 10
415b				" 2200
415c				" 2640
417				" 20
421				" 5060
428	"			" 165
429	"			" 10
432	"			" 370
433	"			" 1710
434a	"			" 150
434b	"			" 300
435a				" 70
435b				" 70
436	"			" 70
438				" 400
440				" 220
453				" 60
454	"			" 80
457	"			" 20
458				" 10
462				" 20
463				" 10
464				" 20
465				" 20
466				" 10
467				" 10
468				" 20
469				" 170
471				" 20
473				" 120
475				" 20
476				" 20
477				" 130
479				" 20
480				" 20
481				" 130
482	"			" 60
483b				" 10
484				" 40
486				" 860

TRACTS	LOT	ADDITION	TAKE OFF IMP	LANDS
488			"	1800
489			"	120
490			"	50
493a			"	10
493b			"	50
516			"	530
518			"	40
519a			"	330
521			"	600
522			"	130
523			"	620
524			"	1350
525			"	1490
526			"	5680
527			"	7120
533			"	370
534			"	1020
535			"	1710
536a			"	710
536b			"	710
537			"	1190
539			"	1100
541			"	1630
542			"	380
543			"	1170
545a			"	1800
548			"	280
549			"	450
550			"	10
552a			"	620
553			"	1950
555			"	180
556			"	2350
557			"	2350
558			"	2300
559			"	2080
563			"	380
565			"	Raised 170
567			"	120
568			"	20
569			"	480
571			"	440
576			"	190
577			"	80
592			"	280
593			"	330
595			"	240
597			"	20
599			"	10
601			"	70
603			"	120
604			"	20
605			"	10
606			"	740
589b			"	140
590a			"	240
608			"	140
590b			"	140
590c			"	140
590d			"	150
609			"	20
610a			"	230
615a			"	30
615b			"	20
616			"	150
621			"	50
622			"	480
625			"	20
626			"	3490
629			"	40
630			"	6600
631			"	10



TRACTS	LOT	ADDITION	TAKE OFF IMP	ACRES
633b			"	120
634			"	940
635			"	2140
636			"	310
637a			"	300
637b			"	1460
638h			"	50
639			"	30
641			"	40
642			"	40
643			"	400
644			"	60
645a			"	1060
646			"	100
647			"	80
648			"	420
649			"	80
650			"	350
651a			"	160
651a			"	100
652			"	80
654			"	140
656			"	170
657			"	280
658			"	210
659			"	210
660			"	210
662			"	170
663b			"	10
654			" Raised	540
665			"	540
666			"	430
667			"	280
668			"	280
669			"	200
670			"	300
673a 673b			"	2060
674			"	530

LOT	BLOCK	ADDITION	TAKE OFF IMP	LOT
NW 40ft SW 1/2 1	1		"	
SE 60ft NW 100ft SW 1/2	4	Tiblow	"	1500
E 150ft 1	5	"	"	300
NW 1/2	2 5	"	"	500
NW 1/2	3 5	"	"	600
SE 77 1/2 ft 4	5	"	"	8248
2	6	"	"	600
Nw 20ft 19 19	6	"	"	1400
W 90ft SE 25ft 2	7	"	"	750
S 100ft	2 8	"	"	200
S 1/3 NE 125ft 1	10	"	"	200
SW 60ft	1 10	"	"	100
13 14	4	Bonner Springs	"	250
20	4	"	"	200
18	8	"	"	60
19	8	"	"	60
20	8	"	"	60
21	8	"	"	60
13	9	"	"	60
14	9	"	"	60
7	10	"	"	300
SW 1/2 6 7	13	"	"	200
5	14	"	"	700
6 7	14	"	"	280
11	17	"	"	900
24	20	"	"	450
24	21	"	"	450
W 65ft 1 2 N 11ft 3 1		Oak Ridge Add	"	
E 15ft 15 16 17			"	2070

LOT	BLOCK	ADDITION	TAKE OFF IMP	LOT	
18	2	Oak Ridge Add to Bonner Sggs	"	"	200
11	3	"	"	"	700
13	3	"	"	"	800
42	4	Clark & Murphy's 2nd Add	"	"	10
43	4	"	"	"	10
5	9	Ellendale	"	"	50
A		Millers Add	"	"	50
B		"	"	"	350
7		Orchard Place Annex	"	"	500
1	6	Hulburds & McCurdys Sub	"	"	110
7	2	Forest Park	"	"	50
8	2	"	"	"	50
9	2	"	"	"	400
11	2	"	"	"	100
34	3	Grandview Sub Saratoga Park	"	"	400
1		Lake of Forest Club	"	"	200
32		"	"	"	100
194		"	"	"	600
222		"	"	"	150
11		The Medford Farms	"	"	130
25			"	"	40
53a			"	"	80
54a			"	"	370
59			"	"	300
62			"	"	100
64			"	"	595
65			"	"	250
68			"	"	280
69			"	"	280
70			"	"	170
72			"	"	240
73a			"	"	240
73b			"	"	1000
73a			"	"	1940
74			"	"	210
77			"	"	100
81			"	"	60
82			"	"	560
83			"	"	970
85			"	"	830
86			"	"	560
87			"	"	470
89			"	"	440
90			"	"	1670
92			"	"	780
93			"	"	205
94			"	"	449
95			"	"	790
96			"	"	1490
97			"	"	980
98			"	"	1130
99			"	"	1890
101a			"	"	410
102			"	"	10
103			"	"	3880
104			"	"	530
106			"	"	1420
107			"	"	200
113			"	"	1390
114			"	"	5980
115			"	"	1390
116			"	"	70
117			"	"	640
118			"	"	5820
119			"	"	410
120			"	"	870
122			"	"	60
123			"	"	70
124			"	"	20
126			"	"	280
127			"	"	400
128			"	"	195
			"	"	640

TRACTS	BLOCK	ADDITION	TAKE OFF IMP	LOT
131b				" 840
132				" 800
133				" 100
134				" 80
135				" 100
136				" 90
137				" 80
138				" 30
140a				" 100
142a				" 2320
145a				" 1210
146				" 1250
336				" 580
337				" 1050
340				" 1180
341				" 420
342				" 630
347				" 200
348				" 420
349				" 240
350				" 210
351a				" 240
351b				" 120
352				" 210
353				" 110
354				" 290
355				" 260
356				" 340
357				" 190
358				" 50
366				" 1660
367 369				" 3950
370				" 990
371				" 470
372				" 210
373				" 170
374				" 270
152				" 20
156				" 520
159				" 100
161				" 630
165				" 165
NE Cor 4		Millers Sub		" 140
168				" 370
169				" 670
171				" 280
172				" 250
173				" 160
176				" 160
177				" 110
181				" 310
182				" 160
183				" 40
186				" 40
187				" 80
189				" 110
192				" 80
193				" 80
195				" 350
196				" 80
197				" 20
198				" 160
199				" 150
200				" 300
202				" 330
203				" 1190
204				" 20
205				" 360
207				" 10
209				" 320
210				" 405
220				" 490
				" 150

TRACTS	BLOCK	ADDITION	TAKE OFF IMP	LOT
224				" 130
225				" 140
226				" 160
236				" 350
237				" 690
240				" 30
242b				" 70
256				" 50
258				" 90
261b				" 610
262				" 20
265				" 10
266				" 30
274			"	" Raised 910
269b			"	" 100
310b			"	" 190
319			"	" <del>200</del> 1490
320				" 540
321				" 80
322				" 140
423				" 220
324				" 130
<del>325</del>				" 230
326				" 90
327			"	" 530
328			"	" 200
331				" 630
332				" 410
333				" 15
334				" 310
343a				" 250
343b				" 950
343c				" 1230
343d				" 2200
343e				" 950
343f				" 950
344				" 2505
345				" 1300
346				" 300
360				" 2270
361				" 5960
362				" 4700
363				" 3720
364				" 50
365			"	" 5560
393			"	" 100
402				" 10
407				" 620
410b				" 170
411 412			"	" 80
433			"	" 100
426a			"	" 100
437			"	" 640
442			"	" 200
444			"	" 450
451			"	" 200
458			"	" 150
4			"	" 4600
6			"	" 100
9			"	" 100
11			"	" 300
12			"	" 200
14			"	" 350
31			"	" 200
40			"	" 140
43			"	" 30
44			"	" 140
45a			"	" 140
45b				

TRACTS	LOT	ADDITON	TAKE OFF IMP	LANDS
47			"	20
48			"	20
51			"	300
52a			"	40
52b			"	555
57			"	600
71			"	110
72			"	170
77			"	40
78			"	310
82			"	360
83			"	130
84			"	1600
85			"	100
<del>86</del>			"	60
87			"	50
88a			"	140
97			"	140
103a			"	180
107			"	80
113			" <sup>22</sup>	220
114			"	180
115			"	110
116			"	440
117			"	390
119			"	80
122			"	1080
123			"	50
128			"	200
129			"	200
130			"	200
135			"	400
138			"	800
142			"	1600
143			"	2000
148			"	110
151a			"	400
155			"	100
<del>156</del>			"	300
160			"	110
161			"	50
162			"	150
163			"	40
169			"	120
171			"	320
172			"	220
173			"	220
174			"	50
176			"	200
180			"	300
<del>182</del>			"	200
190			"	580
192			"	590
193			"	530
197			"	530
198			"	100
200			"	300
202			"	320
206			" Raised	120
207			"	350
209			"	500
215			"	300
221			"	30
223			"	600
227			"	280
228			"	
230			"	100
233a			"	80
245a			"	150
245b			"	150
245c			" Raised	10
245d			"	110

TRACTS	LOT	ADDITION	TAKE OFF IMP	LANDS
247				" 280
248				" 30
249			"	" 1070
250			"	" 650
253				" 160
254				" 320
261a 261b				" 1130
262				" 70
263				" 90
266				" 3020
273			"	" 10
274			"	" 300
275			"	" 3000
276b				" 130
277				" 410
278				" 1210
281		Millers Sub Dist Ct		" 60
284			"	" 20
285			"	" 1250
287			"	" 360
289				" 360
296b				" 180
300				" 150
301			"	" 290
315			"	" 310
318				" 10
337				" 820

Board adjourned

William Bepp COUNTY CLERK Samuel Clarke Chairman

June 19th 1922

Pursuant to adjournment taken the Board of County Commissioners met for the transaction of business

Present Samuel Clarke, Chairman David Buckland and Peter H Kramer

Journal of previous meeting read and approved

Motion by David Buckland seconded by Peter H Kramer that the plat of Soulin Place be received, filed and accepted as per communication from the County Surveyor on file. Carried all voting Aye

Motion by David Buckland seconded by Peter H Kramer that the communication from the County Engineer relative to advertising for bids for the construction of a bridge on the Reidy road near the Chris Peterson farm be received and filed and the County Clerk be instructed to advertise for bids to be opened Monday, July the 17th, 1922 at 12 O'clock Noon Carried all voting Aye

Motion by David Buckland seconded by Peter H Kramer that the resolution relative to the sale of bonds for the improvement of Fort to Fort Highway Federal Aid Project #52 be adopted and spread at length upon the Journal. Carried all voting Aye. See Page 68 for Resolution

Motion by David Buckland seconded by Peter H Kramer that the County Clerk be instructed to advertise for sale \$31,796.24 worth of special improvement bonds issued for the improvement of the parallel Fort to Fort Federal Aid Project 52 Section A, said Bonds offered for sale at public letting to the highest bidder for cash, bids to be opened Monday, July 10th 1922 at 12 O'clock Noon Carried all voting Aye

No further business appearing the Board adjourned

William Bepp COUNTY CLERK Samuel Clarke CHAIRMAN

June 22nd, 1922 2 p m

Pursuant to adjournment taken the Board of County Commissioners met for the transaction of business.

Present Samuel Clarke, Chairman David Buckland and Peter H Kramer

Journal of previous meeting read and approved.

Motion by David Buckland seconded by Peter H Kramer that the personal bond of the Peoples National Bank be received and referred to the County Counselor. Carried all voting Aye

Motion by David Buckland seconded by Peter H Kramer that the depository bond of the Commercial National Bank be received and referred to the County Counselor. Carried all voting Aye

Motion by David Buckland, seconded by Peter H Kramer that the claims for damages of Elizabeth Kerr and S E Groves on the Parallel road be received and filed. Carried

Motion by David Buckland seconded by Peter H Kramer that lots 1 2 3 in Tract One in

Resurvey of tracts 1 2 3 4 Beeke Place be taken off the tax rolls for the year of 1922 used Carried Deed filed Feb 17th 1922

Proposed by the Argentine Presbyterian Church

June 22nd. Contd

- ✓ Motion by David Buckland seconded by Peter H Kramer that the depository bond of the Merchants State Bank be received and filed Carried
- ✓ Motion by David Buckland seconded by Peter H Kramer that the depository bond of First National Bank, Bonner Springs, Kansas be received and filed. Carried
- ✓ Motion by David Buckland seconded by Peter H Kramer that road petition signed by J Burns etals for relocation of road in Shawnee township be received and the Board of County Commissioners act as viewers on July 28th 1922. Carried
- ✓ Motion by David Buckland seconded by Peter H Kramer that the bond of H A Kepler for the Gabel Bridge #2 be received and referred to the County Counselor. Carried
- ✓ Motion by David Buckland seconded by Peter H Kramer that the Bond of the K C Bridge Co for cleaning and printing West Kansas Ave Bridge be received and referred to the County Counselor. Carried
- ✓ Motion by David Buckland seconded by Peter H Kramer that the appeal Bonds Marietta Wase H W Stockhoff vs Board of County Commissioners on the widening of the Parallel Road be received and referred to the County Counselor Carried
- ✓ Motion by David Buckland seconded by Peter H Kramer that the communication from the County Engineer relative to the Proebstel Road be received, filed and the County Clerk be instructed to advertize for bids for the improvement of the Proebstel Road in Shawnee Township Bids to beopened July 17th.1922 at 12 O'Clock noon Carried
- ✓ Motion by David Buckland seconded by Peter H Kramer that the plat of Sunset Ridge in Wyandotte County be approved and ordered filed in the office of the Register of Deeds. Carried
- ✓ Motion by David Buckland seconded by Peter H Kramer that the communication from the County Engineer relative to the Sherman-Gratney Road be received, filed and the County Clerk be instructed to advertize for bids to be opened July 17th 1922 at 12 O'Clock. Carried
- ✓ Motion bu David Buckland secnded by Peter H Kramer that the communication for the County Engineer relative to the Betts Creek Bridge be received, filed and the County Engineer be instructed to proceed withthe work Carried
- ✓ Motion by David Buckland, seconded by Peter H Kramer that the request of R L Cahill for a vacation during the month of July 1922 be received, filed and said request be granted Carried
- ✓ Motion by David Buckland seconded by Peter H Kramer that C B McAuley be appointed Superintendent of Roads for the monthof July in place of R L Cahill Carried

No further business appearing the Board adjourned.

William Bezzo COUNTY CLERK Samuel Clarke CHAIRMAN

June 26th.1922 2 P M

Pursuant to adjournment the Board of County Commissioners met for the transaction of business.

Present Samuel Clarke, Chairman David Buckland and Peter H Kramer  
Journal of previous meeting read and approved.

- ✓ Motion by David Buckland seconded by Peter H Kramer that the communication from the County Engineer relative to the right of way through the Kerr property be received and referred to the County Counselor with instructions to proceed with the necessary proceedings. Carried

No further business appearing the Board adjourned

William Bezzo COUNTY CLERK Samuel Clarke CHAIRMAN

June 28th.1922

Pursuant to adjournment taken from June 26th,1922 the board of County Commissioners met for the transaction of business.

Present Samuel Clarke, Dhairman David Buckland and Peter H Kramer  
Journal of previous meeting read and approved.

- ✓ Motion by David Buckland seconded by Peter H Kramer that communication from A E Gillis & Co relative to investment of Bonds sinking and in K C Bridge & Park Bonds be received and placed on file Carried
- No further business appearing the Board adjouned

William Bezzo COUNTY CLERK Samuel Clarke CHAIRMAN

JULY 3rd 1922

Pursuant to adjournment taken July 28th. 1922 the Board of County Commissioners met for the transaction of business and allowing claims and accounts for the month of June 1922

Members present Samuel Clarke, Chairman David Buckland and Peter H Kramer

Motion by David Buckland seconded by Peter H Kramer that all offices in the Court House of Wyandotte County be closed at 12 O'clock upon each Saturday during the months of July and August 1922

Carried

Motion by David Buckland seconded Samuel Clarke that estimate of County Engineer on Smith road be received and filed and the County Engineer be instructed to take the necessary steps in the premises.

Carried

Motion by David Buckland seconded by Samuel Clarke that County Engineer be instructed to

present estimate of cost of Argentine -Turner road and report finding at next regular meeting of the Board

Carried

Motion by David Buckland seconded by Clarke that communication from the Umberger relative Farm Bureau be received and filed

Carried

Motion by David Buckland seconded by Kramer that reports of County Poor Commissioner for months of April and May 1922 be received and filed

Carried

Motion by David Buckland seconded by Peter H Kramer that communication of County engineer relative to well of Zane Property be received and referred to County Engineer.

Carried

Motion by David Buckland, seconded by Clarke that the County Physician be instructed to prepare the necessary paper for the admittance to State Sanitarium at Horton Kansas of Mrs Jessie Lee Foster.

Carried

No further business appearing the Board Adjourned

William Beyer COUNTY CLERK

Samuel Clarke CHAIRMAN

July 10th. 1922

Pursuant to adjournment taken and upon call of Samuel Clarke, the Board of County Commissioners of Wyandotte County and the Board of County Commissioners of Leavenworth County met for the transaction of business

Members present Samuel Clarke, Chairman David Buckland and Peter H Kramer, Ebert, Shott and Ree

Motion by Ebert, seconded by David Buckland the following resolution be received and adopted and same spread upon the Journal

Carried all voting aye

## RESOLUTION

WHEREAS, the Counties of Leavenworth and Wyandotte are now engaged in the construction of a Highway known as the Fort@teFort Highway, on the county line between said counties and between Sections 25 and 36 Township 10, Range 22 and 23.

AND, WHEREAS, Said Highway is being constructed as a Federal Aid Project and under plans and specifications approved by the State Highway Commission and the Department of Agriculture of the U S Government, and said project will not be finally accepted by the Office of Public Roads until the plans as approved are carried out in every detail, and WHEREAS, Said plans as approved provide for the elimination of a crossing with the K C N W Ry by the construction of a sub-way at said crossing, or going under the tracks of said Railway, and

WHEREAS, the Highway Laws of the State of Kansas provide that the cost of elimination of Railroad crossings, "shall be divided between the County (counties) and the railroad company, as the case may be, in a fair and equitable proportion, to be determined by the State Highway Commission, " and WHEREAS, the K C N W Ry now being in the hands of a Receiver is unable to finance its portion of the elimination, and

WHEREAS, the cost of elimination (including the cost of the bridge could be reduced practically one-half if same could be done without maintaining traffic on said K C N W Ry. and would therefore result in a very material saving financially to all parties concerned if done at this time, and

WHEREAS, The consent of the Receiver (approved by the District Court of the United States for the Eastern District), has been obtained for the removal of the tracks of the said K C N W Ry and the grading and paving of said Highway across the Right of Way of said Railway

Wyandotte and Leavenworth Counties. Now therefore be it



RESOLVED, By the Board of County Commissioners of Leavenworth and Wyandotte Counties, sitting jointly at the Wyandotte County Court House in Kansas City, Kansas, this 10th. day of July, 1922, all members being present, that the Counties of Wyandotte and Leavenworth proceed with the elimination of said crossing upon the following terms, to-wit;

That the expense of the removal of track, the grading and paving of the Highway across the Right of Way of the K C N W Ry being section #E of "Plans for Improvement of Fort-to-Fort Highway, Section A Project 52" be charges in the same manner as the remaining portions of said Section A, Project 52 and no part of same be charged to the said K C N W Ry Company or its assigns.

That the grading be done in such manner as to accomodate the construction of a bridge for the said K C N W Ry at some future time with the least possible expense. Be it further,

RESOLVED That the County Engineer of Wyandotte County (he being in charge of Section A 52) he and is hereby instructed to ask the State Highway Commission for a date for taking bids on the grading and paving of Section "E" of Section A Project 52, bids to be taken at Kansas City, Kansas, same to be advertised in the official county papers published at Leavenworth and Kansas City, Kansas.

(First published, July 14, 1922.)

Motion by Ebert, seconded by David Buckland that Engineers of both Counties be hereby instructed to erect and maintain adequate guards or baracades before any further efforts be made towards completion of work Carried all voting Aye.

No further business appearing, joint meeting of Commissioners of Wyandotte and Leavenworth County adjourned.

*William Leggs* COUNTY CLERK *Samuel Clarke* CHAIRMAN

July 10th 1922 12 O'Clock Noon

Pursuant to adjournment taken July 3rd. the Board of County Commissioners met for the transaction of business

Present Samuel Clarke, Chairman David Buckland and Peter H Kramer  
Minutes of previous meeting read and approved.  
the

The following bids for the purchase of special Improvement Bonds issued for the improvement of the Parallel or Fort to Fort Highway Federal Aid Project 52 Section A State in the sum of \$31,796.24 out of a total issue of \$65,796.24

Brown Cumber Inv Co	parand accrued in to date of delivery to purchaser and \$11.00 premium per \$1000
Prescott Snyder Inv Co	Same and \$3.60 premium per M
Fidelity Nat Bank S Co	" " \$3.60 " "
Stern Bros & Co	" " \$6.70 " - "
H P Wright Inv Co	" less \$60.00 attorney fees.

Motion by Peter H Kramer seconded by David Buckland that acceptance be held over until 2 P M Carried

2 P M  
Motion by David Buckland seconded by Clarke that bid of Brown Cumber Inv Co as heretofore described be accepted. Carried. Peter H Kramer voting Nay.

Motion by David Buckland, seconded by Peter H Kramer that certified cheks of Stern Bros. \$1625.00 Prescott & Snyder Inv Co \$1600.00, Fidelity Banking Trust Co \$1600.00 and H P Wright Inv Co \$1590.00 be returned to them. Carried

Motion by David Buckland, seconded by Samuel Clarke the County Probate Judge be hereby instructed to prepare the necessary papers for the admittance to the Home for Feeble minded at Winfield Kansas of one Edward Smith Carried

Motion by David Buckland, seconded by Samuel Clarke petition for establishment of a road beginning at a point 330 feet west of the Northeast corner of the Northwest quarter (1/4) of Section 31, Twp 10, Range 25, thence south 900 feet, thence west forty feet, thence North 900 feet, thence west 40 feet to place of beginning received and filed and that a Board of Reviewers consisting of Samuel Clarke, David Buckland and Peter H Kramer be appointed to view same on Aug. 11th. 1922

Carried

July 10th.1922 2 P M

Motion by David Buckland, seconded by Clarke that the County Clerk be hereby instructed to issue tax deed to J C McClay on lot 42 Block 50 Armandale. Carried  
 Motion by David Buckland seconded by Clarke that communication from State Tax Commission addressed to County Assessor under date of July 3rd. 1922 relative to advancing dates of hearing and acting on appeals from Wyandotte County to July 17th.1922 be received and placed on file Carried

Motion by David Buckland, seconded by Samuel Clarke that communication from State Tax Commission under date of June 23rd. relative to application of Frank Krische for cancellation of 1921 taxes be received and filed, and that County Clerk be hereby instructed to comply with same. Carried

Motion by Buckland, seconded by Samuel Clarke, that communication from State Tax Commission under date of June 22nd. 1922 relative to application of Joseph Gillespie for refund of 1921 taxes be received and filed. Carried

Motion by David Buckland, seconded by Samuel Clarke that communication from State Tax Commission under date of June 20th.1922 relative to application of H H Washburn for cancellation of 1921 taxes be received and filed, and that County Clerk be hereby instructed to comply with same. Carried

Motion by David Buckland, seconded by Samuel Clarke that communication from State Tax Commission under date of June 12th.1922 relative to application of H W Hahner for cancellation of 1921 taxes be received and filed. Carried

Motion by David Buckland, seconded by Clarke that communication from State Tax Commission under date of June 24th.1922 relative to application of the Kansas City Fibre Box Co for refund of \$459.26 1921 taxes, be received and filed and County Clerk be hereby instructed to comply with same.

Motion by David Buckland, seconded by Clarke that after making examinations of cattle affected with Tuberculosis the following valuations and allowances be made.

Name	Location	Val
Chas Clements	Bethel	90.00
J W Taylor	" (2)	150.00
Earl Beng	Afgt	90.00
Jas Conner	"	90.00
John Garrison	"	80.00
Earl Malone	"	80.00
John Stockhoff	Bethel	60.00
Ed Stockhoff	"	125.00
" "	"	100.00
Wm Bachnich	Bonner Springs	90.00
W Farnsworth	"	90.00
H R Carson	"	90.00
O S Powell	"	75.00
E R Wilson	"	60.00
H C Smith	Bonner Springs	90.00
Chas Guth	Bethel	90.00
Cleveland Gress	"	90.00
Fred Ducret	"	60.00
Robt Cufan	"	125.00
" "	"	125.00
H A Huzekarg	"	90.00
O H Johnson	"	90.00
R Liebino	"	90.00

No further business appearing the Board adjourned.

William Goggs COUNTY CLERK      Samuel Clarke CHAIRMAN

July 13th.1922 2 P M

Pursuant to adjournment taken July 10th.1922, the Board of County Commissioners met for the transaction of business.

Members present Samuel Clarke:Chairman David Buckland and Peter H Kramer

Minutes of previous meeting read and approved.

July 10th. 1922 2 P M

Motion by David Buckland, seconded by Clarke that the County Clerk be hereby instructed to issue tax deed to J C McClay on lot 42 Block 50 Armandale. Carried

Motion by David Buckland seconded by Clarke that communication from State Tax Commission addressed to County Assessor under date of July 3rd. 1922 relative to advancing dates of hearing and acting on appeals from Wyandotte County to July 17th. 1922 be received and placed on file Carried

Motion by David Buckland, seconded by Samuel Clarke that communication from State Tax Commission under date of June 23rd. relative to application of Frank Krische for cancellation of 1921 taxes be received and filed, and that County Clerk be hereby instructed to comply with same. Carried

Motion by Buckland, seconded by Samuel Clarke, that communication from State Tax Commission under date of June 22nd. 1922 relative to application of Joseph Gillespie for refund of 1921 taxes be received and filed. Carried

Motion by David Buckland, seconded by Samuel Clarke that communication from State Tax Commission under date of June 20th. 1922 relative to application of H H Washburn for cancellation of 1921 taxes be received and filed, and that County Clerk be hereby instructed to comply with same. Carried

Motion by David Buckland, seconded by Samuel Clarke that communication from State Tax Commission under date of June 12th. 1922 relative to application of H W Hahner for cancellation of 1921 taxes be received and filed. Carried

Motion by David Buckland, seconded by Clarke that communication from State Tax Commission under date of June 24th. 1922 relative to application of the Kansas City Fibre Box Co for refund of \$459.26 1921 taxes, be received and filed and County Clerk be hereby instructed to comply with same.

Motion by David Buckland, seconded by Clarke that after making examinations of cattle affected with Tuberculosis the following valuations and allowances be made.

		Val	All	
Chas Clements	Bethel	90.00	45.00	
J W Taylor	" (2)	150.00	75.00	
Earl Beng	Arft	70.00	35.00	
Jas Conner	"	80.00	40.00	
John Garrison	"	80.00	40.00	
Earl Malone	"	80.00	40.00	
John Stockhoff	Bethel	60.00	30.00	
Ed Stockhoff	"	125.00	62.50	
" "	"	100.00	50.00	
Wm Bachnich	Bonner Springs	80.00	40.00	
W Farnsworth	"	80.00	40.00	
H R Carson	"	90.00	45.00	
O S Powell	"	75.00	32.50	
E R Wilson	"	60.00	30.00	
H C Smith	Bonner Springs	90.00	45.00	
Chas Guth	Bethel	90.00	45.00	
Cleveland Gress	"	90.00	45.00	
Fred Ducret	"	60.00	30.00	
Robt Cuffran	"	125.00	62.50	
" "	"	125.00	62.50	
H A Huzekarg	"	50.00	25.00	
O H Johnson	"	90.00	45.00	
R Liebino	"	90.00	45.00	Carried

No further business appearing the Board adjourned.

William Boggs COUNTY CLERK

Samuel Clarke CHAIRMAN

July 13th. 1922 2 P M

Pursuant to adjournment taken July 10th. 1922, the Board of County Commissioners met for the transaction of business.

Members present Samuel Clarke Chairman David Buckland and Peter H Kramer

Minutes of previous meeting read and approved.

JULY 13th. 1922 Contd

Motion by David Buckland, seconded by Peter H Kramer that the matter of destitution of Ethel Barnett 2122 N 4th and request for assistance to go to Providence Rock Island referred to County Poor Commissioner with full power to act. Carried

Motion by David Buckland seconded by Kramer that communication from Federal Insurance Co and bond of Rand Construction Co be received and referred to County Counselor for approval Carried

Motion by Peter H Kramer, seconded by David Buckland that petition for road location signed by Don C Beach et al described as follows. Beginning at the intersection of the Leavenworth road and Connely Street in the Luella Connely addition, an addition in Wyandotte County, thence north 470.5ft to the south line of lot No. 17 in said addition; also beginning at the intersection of Connely and Welborn streets in said Luella addition, thence east 716 feet to the east line of said Luella Connely addition extending to describe Connely and Welborn streets in said addition, be received and filed and the Board of County Commissioners appointed as a Board of Reviewers to make view of said location August 15th. Carried

Motion by David Buckland seconded by Peter H Kramer that in view of the order of the State Tax Commission to the effect that complaints of assessments in Wyandotte County be heard in Topeka Kansas, Monday, July 17th. and that the Board of County Commissioners being ordered to be present on that date, the regular meeting of the Board of County Commissioners to be held on Monday July 11th. be adjourned until Tuesday July 18th and that all bids on the Sherman Gratney and Proebstel road shall be filed with the County Clerk not later than 12 o'clock July 17th. and held intact by said County Clerk to be opened at 12 o'clock noon July 18th. No bids to be received after 12 o'clock noon July 17th. Carried

No further business appearing the Board adjourned.

*William Beggs* COUNTY CLERK *Samuel Clarke* CHAIRMAN

TUESDAY July 18th. 1922 12 o'clock noon

Pursuant to adjournment taken July 13th the Board of County Commissioners met for the transaction of business.

Members present Samuel Clarke, David Buckland and Peter H Kramer.

Minutes of previous meeting read and approved.

Bids for resurfacing the Sherman-Gratney were opened with the following results.

H A Kepler	\$13,402.64
J O Patterson	12,982.78

Engineers estimate \$13,830.40

Motion by David Buckland seconded by Peter H Kramer that all bids be referred to County Engineer with instructions to report at 2 o'clock P M Carried

Bids for improving the Proebstels road were opened with the following results,

Cosby Bros.	\$33,027.48
Rand Construction Co	43,787.30
J O Patterson	31,087.56

Engineers Estimate 35,069.84

Motion by David Buckland seconded by Kramer that all bids be referred to County Engineer with instructions to report at 2 o'clock P M Carried

Bids for construction of Peterson culvert with following results

H A Kepler	\$1411.86
J O Patterson	1552.79
General Const Co	1432.04

Engineers Estimate 2097.83

Motion by David Buckland seconded by Kramer that all bids be referred to County Engineer with instructions to report at 2 P M

Bids for groceries for County Poor Farm opened with following results.

U C Smith	\$193.53
C E Russell	206.75
J P J Hovey	214.30

Motion by David Buckland seconded by Kramer that contract for groceries for County Poor Farm be awarded U C Smith

Carried

Board recessed until 2 O'clock P M

William Beags County Clerk Samuel Clarke CHAIRMAN

July 18th. 2 P M 1922

Motion by Kramer seconded by Clarke that application of Tom Sheehan for admittance to the Home for Feeble Minded at Winfield Kansas be received, filed and referred to Judge of the Probate Court with power to act.

Motion by Kramer seconded by Clarke that petition for Benefit District Road for S S Sharp road be received, filed and referred to County Engineer. Carried

Motion by Kramer seconded by Clarke that petition by C T Griffith et al for location of road described as follows: Beginning at 21st Street and Sherer Ave west on Sherer Ave to Darnell Ave, thence south to Steele road terminating at Darnell and Steele Road, be received, filed and Board of County Commissioners be appointed as Board of Reviewers to make view Aug. 15th. Carried

Motion by David Buckland seconded by Kramer that communication of E B Stephens relative to budget of Wyandotte County Farm Bureau for 1923 be received and filed. Carried

Motion by David Buckland seconded by Kramer that communication of O K Williamson County Engineer reference to bids for resurfacing Sherman-Gratney road and recommending that bid of J O Patterson be accepted be received and filed. Carried

Motion by Buckland seconded by Kramer that bid of J O Patterson of \$12,982.78 for resurfacing the Sherman-Gratney road be accepted.

Motion by Buckland seconded by Kramer that communication of O K Williamson County Engineer reference to bids for improvement of Proebstel road and recommending that the bid of J O Patterson be accepted, received and filed. Carried

Motion by Buckland seconded by Kramer that the bid of J O Patterson for \$31,087.56 for improving the Proebstel road be accepted. Carried

Motion by Buckland seconded by Kramer that communication of O K Williamson, County Engineer reference to bids for construction of Peterson culvert and recommending that bid of H A Kepler be accepted, received and filed. Carried

Motion by Buckland seconded by Kramer that bond of H A Kepler of \$1411.86 for construction of Peterson culvert be accepted. Carried

Motion by Buckland seconded by Kramer that petition signed by F W Wahlin et al asking Board to act towards removal of piling in Mo Pacific Ry Bridge at Wolcott be received filed and referred to County Counselor with instructions to report as to rights of Board in premises. Carried

Motion by Buckland seconded by Kramer that communication from State Highway Commission relative to distribution of government material to counties be received and filed. Carried

No further business appearing the Board adjourned.

William Beags COUNTY CLERK Samuel Clarke CHAIRMAN

THURSDAY JULY 20th. 1922 2 P M

Pursuant to adjournment taken July 18th. 1922 the Board of County Commissioners met for the transaction of business.

Members present Samuel Clarke David Buckland and Peter H Kramer.

Minutes of previous meeting read and approved.

JULY 20th. 1922 2 P M Contd

Motion by Buckland seconded by Kramer that application of Mildred Keppenaver for admittance to Home for Feeble Minded of Goldie Boyd received, filed and referred to Judge of Probate Court with full power to act. Carried

Motion by Buckland seconded by Kramer that claim of Geo H Cook for refund of taxes to the amount of \$78.72 and penalty of \$7.12 on lots 15 and 16 Block 1 Greenless and Addition to Wyandotte County be received and filed. Carried

Motion by Buckland seconded by Kramer that communication from County Engineer reference to protest carrying the signatures of more than 51 per cent of the resident property owners against the Golden Belt road be received, filed and allowed. Carried

Motion by Buckland seconded by Kramer that petition of B McFarland et al requesting re-publication of resolution declaring a benefit district for the improvement of Golden Belt Road under date of April 20th. be received, filed and granted and the County Clerk be instructed to publish the following resolution in official County paper. See Page 47 for RESOLUTION

No further business appearing the Board adjourned.

William Beggs COUNTY CLERK Samuel Clarke CHAIRMAN

Monday July 24th. 1922 2 P M

Pursuant to adjournment taken July 20th. 1922 the Board of County Commissioners met for the transaction of business.

Members present Samuel Clarke Chairman David Buckland and Peter H Kramer

Minutes of previous meeting read and approved.

Motion by Buckland seconded by Kramer that the County Clerk be instructed to investigate the removal of improvements on lots 42 and 43 Block 2 Armourdale and if said improvements have been removed that the amount of \$200 be stricken from the tax roll Carried

Motion by Buckland seconded by Kramer that the Auditors report of office of County Treasurer be referred to the County Auditor. Carried.

No further business appearing the Board adjourned.

William Beggs COUNTY CLERK Samuel Clarke CHAIRMAN

Motion by Buckland seconded by Kramer that agreement entered into between the Board of County Commissioners and Marsh Engineering Co reference to furnishing plans, specifications etc for proposed County bridge over Turkey Creek on Proebstel road be received, filed and that a copy of said agreement be spread on the Journal Carried

#### AGREEMENT

THIS AGREEMENT made in duplicate this 24th day of July 1922, between the Board of County Commissioners of Wyandotte County, Kansas, first party, and Marsh Engineering Company of Des Moines, Iowa, second party: Witnesseth: That said second party, for and in consideration of the payment by the first party to the second party of a sum equal to four per cent of the cost of the certain proposed county bridge over Turkey Creek on Proebstel Road does hereby agree to furnish complete plans, specifications, stress diagram, centering plans, bills of reinforcing bars and bending diagrams for same and all general engineering services exclusive of field inspection for a seventy feet by twenty-four feet span "Rainbow Arch" bridge at said place. Payments to be made hereunder shall be made as follows: - fifty per cent of engineer's consideration above mentioned shall be payable when contract is awarded; the remainder of the sum due shall be payable within sixty days from the date the first payment becomes due. in witness whereof the parties hereto sign their names at Kansas City, Kansas, this 24th. day of July 1922.

Monday July 2 4th. 1922 2 P M

BOARD OF COUNTY COMMISSIONERS OF  
WYANDOTTE COUNTY, KANSAS.

-----  
-----  
-----  
FIRST PARTY

MARSH ENGINEERING COMPANY

By -----  
SECOND PARTY

Motion by David Buckland seconded by Kramer that communication from O K Williamson dated July 24th reference bridge over Turkey Creek on Preebstel road and constructed before road built be received and filed. Carried

Adjourned

*William Bepp* COUNTY CLERK

*Samuel Clarke* CHAIRMAN

THURSDAY JULY 27th. 1922

Pursuant to adjournment taken July 24th. the Board of County Commissioners met for the transaction of business.

Members present Samuel Clarke, Chairman David Buckland and Peter H Kramer

Minutes of previous meeting read and approved.

Motion by Kramer seconded by Buckland that request of Ben Stephens Chairman of Board of Trustees Wyandotte Township, to open polls of Kerr precinct at 8 O'Clock A M and close at six P M be received, filed and request granted. Carried

Motion by Buckland seconded by Kramer that communication from Mary Horan under date of July 19th. demanding compensation in the sum of \$25,000.00 for personal injuries be received, filed and referred to County Counselor. Carried

Motion by Kramer seconded by Buckland that communication from Merle Betts under date of July 20th. 1922 demanding compensation in the sum of \$50,000.00 for personal injuries be received, filed and referred to County Counselor. Carried

No further business appearing the Board adjourned.

*William Bepp* COUNTY CLERK

*Samuel Clarke* CHAIRMAN

July 31st. 1922 Monday.

Pursuant to adjournment taken July 27th. 1922 the Board of County Commissioners met for the transaction of business.

Members present Samuel Clarke, Chairman David Buckland and Peter H Kramer

Minutes of previous meeting read and approved.

Motion by Buckland seconded by Kramer that all certified checks of H A Kepler unsuccessful bidders on Sherman-Gratney road, Cosby Bros and Rand Construction Co unsuccessful bidders on Preebstel road and J O Patterson and General Construction Co on Peterson Culvert be returned. Carried

Motion by Kramer seconded by Buckland that road petition signed by James Draskewich et al for re-location of road beginning at the Southwest corner of Section 31 Twp 10 Range 24 Thence north along section line to road as now located be received and filed and the Board

of County Commissioners be hereby appointed as Board of Reviewers to make view  
Sept. 1st. 1922. Carried

Motion by Buckland seconded by Kramer that road petition signed by J S Welch et al for location of a road as follows: Beginning at a point 884.5 feet west of the northeast corner of the NW  $\frac{1}{4}$  of the NW  $\frac{1}{4}$  of Section 35 Twp 10 Range 24, thence running south  $\frac{1}{4}$  mile, being the north and south street in the plat of Brenner Heights acres and terminating at the south line of said plat be received and filed and that the Board of County Commissioners be hereby appointed a Board of Reviewers to make view Sept. 1st. 1922. Carried

Motion by Kramer seconded by Buckland that communication from County Surveyor P A Williamson relative to estimate of \$224.00 for wooden bridge and \$576.00 for culvert in road in Leland place be received and filed. Carried

Motion by Buckland seconded by Kramer that communication from County Engineer O K Williamson estimating Bridge Budget for coming final year totalling \$70,000 plus 20% for contingencies making a total of \$84,000 and recommends a .60 cent levy for bridge purposes be received and filed. Carried

No further business appearing the Board adjourned.

*William Bezzo*

COUNTY CLERK

*Samuel Clarke*

CHAIRMAN

Thursday Aug. 3rd. 1922

Pursuant to adjournment taken July 31st. the Board of County Commissioners met for the purpose of allowing claims and accounts for the month of July, 1922.

Members present Samuel Clarke Chairman David Buckland and Peter H Kramer

Minutes of previous meeting read and approved.

Motion by Buckland seconded by Kramer that County Clerk be instructed to notify County Assessor to dispose of all employees except Chief Deputy. Carried

Motion by Kramer that road petition signed by M O Beatty et al for location of road described as follows: Beginning at 31st and Northwestern Ry running west of south side of railroad track to lot 1 Leland place annex be received and township Trustees notified that said road is legalized. Carried

Motion by Kramer seconded by Buckland that County Clerk be instructed to investigate claim of G Kancelarysta that he is charged with \$1400.00 improvements on W 20<sup>th</sup> lot 9 and east 5 feet lot 10 Block 36 Riverview Add and that County Clerk report back to Board and remove from tax roll if claims justified. Carried

Motion by Buckland seconded by Kramer that summons in case \$18737A Trustee of Church property vs L A Wright et al be received and referred to County Counselor. Carried

Motion by Kramer that summons in case \$18740-A Mary Horan vs Board of County Commissioners be received and referred to County Counselor. Carried

Motion by Buckland seconded by Kramer that summons in case of \$18733-A J A Combs vs Board of County Commissioners et al be received and referred to County Counselor. Carried

Motion by Kramer seconded by Buckland that communication from State Tax Commissioner under date of July 27th. 1922 reference to application of Adams & Adams for refund of 1921 taxes be received, filed and County Clerk be hereby instructed to comply with instructions. Carried

Motion by Buckland seconded by Kramer that communication from State Tax Commission under date of July 25th. reference appeal of Wm G Bird be received, filed and County Clerk be instructed to comply with instructions. Carried

Motion by Kramer seconded by Buckland that communication from State Tax Commission under date of July 26th reference appeals of Armour Grain Co, Simonds Shields Lensdale Grain Co Terminal Elevator & Frisco Elevator Co be received, filed and County Clerk be instructed to comply with instructions. Carried



Motion by Buckland seconded by Kramer that communication from State Tax Commission under date of July 27th. 1922 reference to appeal of John Lacy be received, filed and County Clerk be instructed to comply with request. Carried

Motion by Kramer seconded by Buckland that communication from State Tax Commission under date of July 19th. reference to appeal of K C Light & Power Co be received, filed and County Clerk be instructed to comply with request. Carried

Motion by Buckland seconded by Kramer that communication from State Tax Commission under date of July 24th. reference to appeal of Pintsch Gas Co be received, filed and County Clerk be instructed to comply with request. Carried

Motion by Buckland seconded by Kramer that communication from State Tax Commissioner reference under date of July 14th. reference appeal of Wyandotte County Telephone Co be received, filed and County Clerk be instructed to comply with instructions. Carried

Motion by Kramer seconded by Buckland that communication from State Tax Commission be received, filed and County Clerk be instructed to comply with instructions Carried

Motion by Buckland seconded by Kramer that communication from State Tax Commission under date of July 26th. reference to appeal of Wyandotte Elevator Company be received, filed and County Clerk be instructed to comply with instructions Carried

Motion by Kramer seconded by Buckland that communication from State Tax Commission under date of July 27th. reference to appeal of J A Hall be received, filed and County Clerk be instructed to comply with instructions. Carried

Motion by Buckland seconded by Kramer that communication from State Tax Commission under date of July 27th. reference to appeal of Benner Electric & Mfg Co be received, filed and County Clerk be instructed to comply with instructions. Carried

Motion by Kramer seconded by Buckland that communication from State Tax Commission under date of July 27th. reference appeal of Benner Portland Cement Co be received, filed and County Clerk be instructed to comply with instructions. Carried

Motion by Buckland seconded by Kramer that communication from State Tax Commission under date of July 26th. reference appeal of Adams & Adams be received, filed and County Clerk be instructed to comply with instructions. Carried

Motion by Kramer seconded by Buckland that communication from Tax Commission under date of July 27th. reference appeal of John Stine be received, filed and County Clerk be instructed to comply with instructions Carried

Motion by Kramer seconded by Buckland that communication from State Tax Commission under date of July 27th. reference to appeal of Michael Jarnah be received, filed and County Clerk be instructed to comply with instructions. Carried

Motion by Buckland seconded by Kramer that communication from State Tax Commission under date of July 25th. reference to appeal of F Bartlett be received, filed and County Clerk be instructed to comply with instructions. Carried

Motion by Buckland seconded by Kramer that County Clerk be instructed to issue Tax Deed on Lot 4 Maddox Add in favor Marie Schneider. Carried

Motion by Buckland seconded by Kramer that County Clerk be instructed to issue Tax Deed on Lot 27 Byrn Maur in favor Marie Schneider. Carried

No further Business appearing the Board adjourned.

Motion by Buckland seconded by Kramer that the following resolution reference to reimbursement on Section A Project 25 be adopted and a copy of same be spread upon the Journal.

RESOLUTION

BE IT RESOLVED by the Board of County Commissioners of Wyandotte County, that the County Treasurer be and the same is hereby instructed in compliance with reimbursement <sup>Voucher</sup> on Sec A Proj. 25 approved by the State Highway Commission to transfer from the State Aid Fund to the Reck fund the sum of \$24,963.75.

By Board of Commissioners

Samuel Clark  
Chairman

\_\_\_\_\_  
Commissioner

\_\_\_\_\_  
Commissioner

ATTEST:

Frederick Rogers  
County Clerk

Aye, was adopted and ordered spread at length upon the Journal.

R E S O L U T I O N

In reference to the Widening, Straightening,  
Laying Out, Altering and Re-Locating  
Of the Parallel or Fort-to-Fort Road,  
Federal Aid Project 102,  
and acquiring additional  
right of way

WHEREAS, on the 25th. day of July, 1921, the Board of County Commissioners of Wyandotte County, Kansas, at a regular meeting of said Board, adopted a resolution for the improvement of the Parallel or Fort-to-Fort Road, including that portion of a road designated Federal Aid Project 102, said entire improvement being geographically described as follows:

Beginning at a point approximately one-fourth mile east of the Southeast corner of the Southwest Quarter ( $\frac{1}{4}$ ) of Section 36, Township 10, Range 24, and extending thence westerly for a distance of approximately six and one-fourth miles to the South east corner of the Southwest quarter ( $\frac{1}{4}$ ), Section 36, Township 10, Range 23, being the place of ending; and

WHEREAS, said resolution has been duly and regularly adopted in the manner by law, and all proceedings requisite to its legality have been duly and timely taken and no legal protest was filed within thirty days after the publication thereof as provided by law, and said resolution became final and said improvement has been ordered made by grading, draining and surfacing said road with concrete for a width of eighteen feet and building all necessary culverts in accordance with the plans, specifications and estimates approved by the State Highway Engineer and the United States Secretary of Agriculture, it being a Federal Aid Project, and the County Engineer was designated and appointed to take charge of said work and to make and accurate survey of said road and the benefit district fixed by the Board of County Commissioners, and to make a map thereof and a profile of said road and plans, specifications and estimates of the cost thereof, and after having the same approved by the State Highway Engineer of Kansas, to file the same with the County Clerk; and

WHEREAS, said map, profile, plans, specifications and estimates have accordingly been made by the County Engineer, approved by the State Highway Engineer and the Secretary of Agriculture of the United States, and filed with the County Clerk and approved by this Board, from which the Board finds that said Parallel or Fort-to-Fort Road, Federal Aid Project 102 has been legally established as a public road between the terminal points mentioned in said resolution, but additional right of way is necessary for the construction of the type of road specified in said resolution, plans and specifications, and unsurmountable obstacles are encountered in the route of said road as hereto laid out and described in said resolution and it is necessary to re-locate a portion of said road for the purpose of eliminating sharp turns and other dangerous places, and to widen, alter straighten, re-locate and lay out said road in order to make the improvements thereon as defined in said resolution and as provided in the approved plans and specifications therefor; and

WHEREAS, the Board of County Commissioners of Wyandotte County, Kansas has endeavored to acquire the necessary additional land required for the straightening, widening, altering, laying out and re-locating of said road by donation or purchase, but the owners of said land have refused either to donate said land or to sell the same to the county for said purposes and it is therefore necessary to acquire the same by condemnation and to exercise the right of eminent domain for that purpose:

NOW, THEREFORE, Be it Resolved, and It is hereby Ordered:

(1) That it is necessary for the construction of the type of road mentioned and described in the resolution adopted by this Board for the Improvement of the Parallel or Fort-to-Fort, Federal Aid Project 102, and for the Purpose of eliminating sharp turns and other dangerous places, and for the purposes of overcoming unsurmountable obstacles on the route of said road as heretofore laid out and described in said resolution, and for the purpose of making said improvement for in said resolution to widen, alter, straighten, lay out and re-locate some portions thereof and to acquire additional land and right of way for that purpose.

(2) Said road shall be widened, straightened, altered, laid out and re-located as shown by the map, plans, profile and specifications of the County Engineer as approved by the State Highway Engineer, and filed with the County Clerk.

(3) That it is determined by the Board of County Commissioners that the nature of the changes required and to be made in said road are as follows:

Re-locating said road so that the center line thereof and of the improvements to be made thereon shall be the line dividing Section 36, Township

## 11. Range 24.

Widening said road so that the roadway as re-located and widened will be described and bounded as follows:

Beginning at a point fifty feet south of the Northeast corner of Section 1, Township 11, Range 24, thence west 1330 feet; thence north 50 feet; thence west to a point 35.7 feet east of the Southwest corner of the Southeast quarter of the Southwest Quarter of Section 36, Township 10, Range 24; thence north 67° and no minutes, east 434.6 feet thence south 82° and 30'; east 441.6 feet; Thence south 8° and no minutes; west to an intersection with the south line of the Southeast Quarter of Section 36, Township 10, Range 24, thence west to the Northeast corner of Section 1, Township 11, Range 24; thence south to beginning.

Straightening said road and the travelled portion thereof to be paved, from the Southwest corner of the Southeast quarter of the Southwest Quarter Section 36, Township 10, Range 24, to a point approximately 200 feet east of the Northeast corner of Section 1, Township 11, Range 24, and eliminating the detour and turn in the paved portion of said road at said place.

Altering said road, and the route, course, width and boundaries thereof so as to comply with and conform to the map, profile, plans and specifications therefor prepared by the County Engineer and approved by the State Highway Engineer and filed with the County Clerk.

(4) That it is hereby determined by the Board of County Commissioners of Wyandotte County, Kansas, that the approximate amount and location of land required to be taken for said purpose is as follows:

Commencing at the Southeast corner of the Southwest quarter of Section 36, Township 10, Range 24; thence west 1284.3 feet; thence on a bearing north 67° and no minutes east for a distance of 434.6 feet; thence on a bearing of south 82° 30' east for a distance of 441.6 feet; thence on a bearing of south 78° and no minutes west for a distance of 320 feet and to the east line of the Southwest quarter of said section 36, Township 10, Range 24, thence south 102 feet to beginning. Of record as that portion of the subdivision of the J W Kerr Estate as set out in Journal Entry of Judgement in case No. 9083, Division No. 2 Wyandotte County District Court (see Journal 70 pp 453-4), that portion lying south of the public road known as the Parallel Road, and containing 3.2 acres more or less.

ALSO:

Commencing at the Northeast corner of Section 1, Township 11, Range 24, thence south 50 feet thence west 1330 feet; thence north 50 feet; thence east 1330 feet to beginning, intending to describe a strip of land 50 feet wide off of the north end of a tract of land of record as the North 10 1/2 acres of the Northeast quarter of the Northeast quarter of section 1, Township 11 Range 24, and containing 1.3 acres more or less.

ALSO:

Commencing at a point 102 feet north of the Southwest corner of the Southeast Quarter of Section 36, Township 10, Range 24; thence on a bearing of south 78° and no minutes east to an intersection with the south line of the Southeast quarter of Section 36, Township 10, Range 24, thence west to the Southwest corner of the Southwest quarter of Section 36, Township 10,

Range 24; thence north 100 feet to beginning, intending to describe all of that portion of the Southeast quarter of Section 36, Township 10, Range 24, lying south of the present county road as now situated and known as the Parallel Road and containing 25/100 acres more or less.

(5) That it is hereby determined by the Board of County Commissioners that Samuel Clarke, David Buckland and Peter H Kramer, comprising the Board of County Commissioners, shall act as viewers and Commissioners in Condemnation to view said road and the land to be taken for such changes, and to appraise the value of the land so taken and assess the damages by reason of the taking thereof, and that said viewers and Commissioners in Condemnation will meet for the purpose of so viewing said road and appraising said land and affixing damages on said account, on Friday, the 1st day of September, 1922, at 10.00 o'clock, A M At the intersection of said parallel or Fort to Fort Road and the Bradish Road in Wyandotte County, and will thereupon proceed to view said road and the changes so required, and will view all lands required to be taken for the re-location, laying out, altering, widening and straightening of said highway for the purpose aforesaid, and appraise the value thereof and assess damages thereto, and if said work shall not be completed on said day they will adjourn from day to day without further notice until their labors in said behalf are fully completed.

(6) That this resolution shall be published in the official county paper in one edition thereof not less than fifteen, nor more than twenty-five days before the view as aforesaid, and that a similar notice be served upon each of the owners of the lands affected by said changes, by the Sheriff of Wyandotte County, Kansas, at least fifteen days before such view.

The notice to be served upon said land owners by the sheriff may be by a copy of this resolution, and said land owners shall take notice of the provisions of this order and resolution, of the time and place said commissioners shall begin to view said road and the changes required, and all persons interested will then and there be given a hearing.

(7) The County Engineer is hereby directed to meet with said Board of County Commissioners, so acting as Commissioners and Viewers in Condemnation, at said time and place for such view and condemnation.

(8) All persons claiming, or to claim damages by reason of the proceedings and action of the Board of County Commissioners, and of said Commissioners in Condemnation, and viewers, in reference to said view, condemnation, appraisal and assessment of damages and the changes to be made in said Parallel or Fort-to-Fort Highway, are hereby notified and required to file their applications therefor in writing with the County Clerk of Wauzette County, Kansas, on or before the 1st day of the next regular session of the Board of County Commissioners (which meets on each Monday and Thursday at 2.00 o'clock P M) following the filing of their report of their findings upon such view and their appraisal and assessment of damages, and at such regular session of said Board, the Board of County Commissioners will finally determine upon the amount to be paid as damages to any owner or owners of any land.

(9) The County Clerk will spread this resolution and order at length upon the journal.

Samuel Clarke  
Chairman of the Board of County Commissioners

\_\_\_\_\_  
Commissioner

\_\_\_\_\_  
COMMISSIONER

ATTEST:

William Regge  
County Clerk

Recorded Commissioners Journal S Page

(Note) The foregoing resolution must be printed in the official county paper in one edition only, which publication must be not less than 15 days and not more than twenty-five days before the view. It is suggested that it be published on Thursday, the 10th day of August. The printer should furnish the County Clerk with about fifteen extra copies of his paper containing this notice. The County Clerk should cut out this resolution from each of said papers and paste them on a separate sheet and deliver them to the Sheriff to be served upon the land owners, a list of which will be furnished by the County Engineer.

Instructions to the Sheriff: These notices are to be served upon the owners of the land shown where such owners reside in the county, and if they do not reside in the county said notice shall be served upon the actual occupants of said land, or any known agent of said owners. The manner of service of these notices should be specified in the return to be made and the return should be filed with the County Clerk before September 1st.

County Engineer: Please prepare and furnish to the Sheriff by Friday of this week (August 11th) a sketch showing each of the tracts of land with the name of the owner of each so as to expedite the service of the notices. If the owner of the land is not a resident of this county, show as nearly as possible the name of the actual occupant of each tract of land, or if the owner is not a resident, and he has a known agent in the county, indicate that on the plat.

Motion by Buckland seconded by Kramer that claim of W R Padfield for refund of \$7.00 taxes paid on lot 184 Center Add be received, filed and County Clerk be instructed to make refund and charge amount back to various funds. Carried

Motion by Buckland seconded by Kramer that Budget for 1922-23, as presented by County Auditor be received and filed.

Motion by Buckland seconded by Kramer that the following levies be adopted and same spread upon the journal Carried all voting Aye.

Thursday Aug 10th 1922

Contd

General	.155	on \$100.00 valuation
Poor	.05	" "
Bond sinking	.03	" "
" Interest	.08	" "
Roads	.067	" "
Imp Roads	.005	" "
Bridges	.06	" "
Farm Bureau	<u>.003</u>	" "
Total	.450	

✓ Motion by Buckland seconded by Kramer that levy of 10 cent on each \$100.00 valuation for Barnes High School on recommendation of County Superintendent of Schools be adopted. Carried

✓ Motion by Kramer seconded by Buckland that communication from Howard Payne, City Clerk under date of June 22, 1922 reference remittal of special improvement taxes and penalties on Church located on lots 25, 26, 27 block 98 Original town of Wyandotte for years 1915 to 1918 inclusive amounting to \$518.86, be received filed and referred to the County Treasurer. Carried

✓ Motion by Kramer seconded by Buckland that communication from Howarx Payne City Clerk under date of June 22 1922 reference remittal of special improvement taxes and penalties on church located on lots 27 & 28 Block 9 Edgerton Place for year 1918 1919 amounting to \$89.89 be received, filed and referred to County Treasurer Carried

✓ Motion by Buckland seconded by Kramer that affidavit of W A Tavis dated June 12th 1922 for reduction of 1921 taxes be received, filed and referred to State Tax Commission Carried

✓ Motion by Buckland seconded by Kramer that County Clerk be instructed to make tax deed in favor of J McClay covering lot 42 Block 50 Armourdale. Carried

No further business appearing the Board adjourned.

*William Bezes* COUNTY CLERK

*Samuel Clarke* CHAIRMAN

Monday Aug. 14th. 1922

Pursuant to adjournment taken August 10th, the Board of County Commissioners met for the transaction of business

Members present Samuel Clarke, Chairman Peter H Kramer

Minutes of previous meeting read and approved.

✓ Motion by Kramer seconded by Clarke that the following resolution with relation to the issuing of Bonds for the improvement of the Fort to Fort or Parallel Road Project 102 be adopted and spread at length upon the Journal. Carried.

#### BOND RESOLUTION

BE IT KNOWN that the Board of County Commissioners of Wyandotte County, Kansas, met in regular session at the Court House this 14th day of August 1922. Present: Samuel Clarke, Chairman, and Peter H Kramer, Commissioner, a quorum of the Board.

The following resolution was offered with relation to the issuing of bonds for the improvement of the Fort to Fort Road, Federal Aid Project No 102 and on motion duly made, seconded, and unanimously carried, all Commissioners voting Aye, was adopted and ordered spread at length upon the Journal.

WHEREAS, the Board of County Commissioners of Wyandotte County in regular session assembled, did on the 25th day of July 1921, make an order and pass a resolution for the improvement of a certain public road in Wyandotte County, Kansas, known as the Parallel or Fort-to-Port Road Federal Aid Project no. 102 (said resolution covering a portion of said Parallel or Fort to-Port Highway, approximately 6 1/4 miles in length and which embraces Federal Aid Project NO 98 and Federal Aid Project NO 102) the special points and other fixed locations of said road being particularly described

in said resolution, and said road so to be improved was designated, and a benefit district was designated, bounded and defined, and the width of roadway, the type of permanent improvement and the number of annual assessments to be levied upon the land in said benefit district in payment of such improvement, the number of annual assessments being 15;

and

WHEREAS, by such resolution it was found and determined that said Parallel or Fort-to-Fort Road between the terminal points in such resolution, mentioned, to-wit:

Beginning at a point approximately one-fourth ( $\frac{1}{4}$ ) mile east of the Southeast corner of the Southwest Quarter ( $\frac{1}{4}$ ) of Section 36, Township 10, Range 24, and extending thence westerly for a distance of approximately  $6\frac{1}{2}$  miles to the southeast corner of the Southwest Quarter of Section 36, Township 10, Range 23, being the place of ending, and a regularly laid out road in Wyandotte County, Kansas, and that said road will fill a gap between the ends of two permanently improved highways, to-wit: the paved portion of the Parallel or Fort-to-Fort Highway adjoining said gap on the west, heretofore improved and paved by Wyandotte County, Kansas, and the paved portion of the Parallel or Fort to-Fort Highway adjoining said gap on the east, heretofore paved and permanently improved by Wyandotte County, Kansas; and

WHEREAS, the Board of County Commissioners found said improvement to be a public utility and ordered the same to be made by grading, draining and surfacing said road with concrete for a width of eighteen feet and building all necessary culverts, all in accordance with the plans, specifications, and estimates prepared by the County Engineer and approved by the State Highway Engineer and the Secretary of Agriculture of the United States, and ordered a careful estimate of the cost of said improvement under oath with plans, profile and specifications thereof, together with a map of the several tracts of land within said benefit district, all of which has been accordingly done and placed on file in the office of the County Clerk of Wyandotte County, Kansas; and

WHEREAS, no protest signed by legal resident land owners owning fifty-one per cent of the land in such benefit district has been filed with the County Clerk of Wyandotte County, Kansas, although more than thirty days has elapsed since the passage and publication of said resolution; and

WHEREAS, the estimates prepared by the County Engineer and approved by the State Highway Engineer of the cost of the improvement upon that portion of said road as described in said resolution, and which is designated as Federal Aid Project No. 102, show the total approximate cost of said Federal Aid Project 102 to be \$193,700.06; and

WHEREAS, on the 29th day of May 1922 there was duly let to Road Construction Company of Kansas City, Missouri, a contract for the making of said improvement in accordance with its bid therefor, pursuant to an advertisement for bids thereon, in accordance with the plans and specifications prepared therefor according to law, and a contract was duly made and entered into with said Road Construction Co for the doing of said work, in which bid and by the terms of which contract it is provided that payment therefor may be made at the option of the Board of County Commissioners of Wyandotte County, Kansas, either in cash or bonds of the county at par with accrued interest; and

WHEREAS, THE TOTAL AMOUNT OF THE CONTRACT SO MADE AND ENTERED INTO FOR THE DOING OF SAID work is one Hundred and Eighty-five Thousand four Hundred and Fifty-two Dollars and Forty Cents (\$185,452.40), to pay for which bonds of the county will be delivered to the contractor at par with accrued interest or sold for not less than par and the proceeds used in payment of said improvement according to the provisions of the laws of the State of Kansas, in relation thereto, both prior to the completion of said improvement, and upon the final completion thereof, as the same shall be ordered by the Board of County Commissioners of Wyandotte County, Kansas, from time to time;

NOW, THEREFORE, BE IT RESOLVED, by the Board of County Commissioners of Wyandotte County, Kansas:

Section One: That under and by virtue of the provisions of the laws of the State of Kansas, Wyandotte County, in the State of Kansas, shall issue its negotiable coupon improvement bonds in payment of the work done and material furnished in the improvement of the parallel or Fort-to-Fort Road, Federal Aid Project NO 102, in Wyandotte County, Kansas, said road so to be improved being more particularly described as follows, to-wit:

Beginning at the end of Federal Aid Project No. 98 center of Section 5, Township 11 South Range Two y-four East, and extending in an easterly direction to the beginning of Federal Aid Project NO 25 Section 3 812.3 feet east of the west

line of Section 6 Township 11 South, Range 25 East.

**SECTION TWO** That the total aggregate amount for which said bonds shall be so issued is fixed at the sum of One Hundred and Eighty-Five Thousand, Four Hundred and Fifty-two Dollars and Forty Cents (\$185,452.40).

**SECTION THREE:** Said bonds shall be known and denominated as Wyandotte County special improvement bonds, series F A Project 102.

**SECTION FOUR:** Said bonds shall be numbered consecutively from One to One Hundred and Eighty-six (186), both inclusive, and shall be in denominations of one Thousand (\$1,000.00) Dollars each, with the exception of bond No. 1, which shall be for the sum of Four Hundred and Fifty-two and 40/100 (\$452.40) Dollars; and shall bear interest at the rate of five per cent per annum, payable semi-annually, on the first days of January and July in each year, the interest thereon to be evidenced by interest coupons attached thereto.

**Section Five.** Said bonds shall bear date of the first day of September 1922, and shall become due and be payable as follows:

Bonds Nos.	Amount	Due
1-2-3-4-5-6-7-8-9-10-11-12	\$11,452.40	January 1, 1923
13-14-15-16-17-18-19-20-21	12,000.00	January 1, 1924
22-23-24		
25-26-27-28-29-30-31-32-33	12,000.00	January 1, 1925
34-35-36		
37-38-39-40-41-42-43-44-45		
46-47-48	12,000.00	January 1, 1926
49-50-51-52-53-54-55-56-57	12,000.00	January 1, 1927
58-59-60		
61-62-63-64-65-66-67-68-69	12,000.00	January 1, 1928
70-71-72		
73-74-75-76-77-78-79-80-81	12,000.00	January 1, 1929
82-83-84		
85-86-87-88-89-90-91-92-93	12,000.00	January 1, 1930
94-95-96		
97-98-99-100-101-102-103	12,000.00	January 1, 1931
104-105-106-107-108		
109-110-111-112-113-114-115	13,000.00	January 1, 1932
116-117-118-119-120-121		
122-123-124-125-126-127-128	13,000.00	January 1, 1933
129-130-131-132-133-134		
135-136-137-138-139-140-141	13,000.00	January 1, 1934
142-143-144-145-146-147		
148-149-150-151-152-153-154	13,000.00	January 1, 1935
155-156-157-158-159-160		
161-162-163-164-165-166-167		
168-169-170-171-172-173	13,000.00	January 1, 1936
174-175-176-177-178-179-180	13,000.00	January 1, 1937
181-182-183-184-185-186	\$185,452.40	

**SECTION SIX:** Said bonds and the interest thereon shall be payable at the office of the Treasurer of the State of Kansas in the City of Topeka, Kansas.

**SECTION SEVEN:** Each bond shall bear on its face the amount thereof, the rate of interest it bears, the number of such bonds, the date of issue, when and where payable, for what purpose issued, and shall be made payable to bearer, and each bond, together with the coupons thereto attached, shall be signed by the Chairman of the Board of County Commissioners of Wyandotte County, Kansas, and attested by the Clerk of said county and each bond shall have the impression of the seal of the county thereon; provided, however, that the signatures of the coupons may be printed fac simile.

**SECTION EIGHT:** Each of said bonds, and each of the coupons thereto attached, as heretofore enumerated, shall, except as to numbers, amounts and dates of maturity, be substantially in the following form:

UNITED STATES OF AMERICA

The State of Kansas, County of Wyandotte

\$1,000.00

Series: Federal Aid Project 102

KNOW all men by these presents; That the County of Wyandotte in the State of Kansas, acknowledges itself to one and for value received hereby promises to pay to the Bearer, the principal sum of (\$ 1,000.00) Dollars, in lawful money of the United States of America, at the office of the Treasurer of the United States of Kansas, at the City of Topeka in said State, on the first day of January, 1923, together with interest on said sum from the date hereof until paid, at the rate of five per cent per annum, payable semi-annually, on the first days of January and July in each year, upon presentation and surrender of the interest coupons hereto attached as said coupons severally become due.

And for the prompt payment of the principal of this bond, with interest as aforesaid, as said payments respectively mature, the full faith, credit, revenue and resources of said county are hereby irrevocably pledged.

This bond is one of a series of one hundred and eighty-six (186) bonds of like tenor, except as to the denomination of Bond No.1, which is for Four Hundred and Eighty-Two and 40/100 (\$482.40) Dollars, and except as to the dates of maturity and numbers, for the purpose of paying the cost of the improvement on the Fort-to-Fert. or Parallel Road, in Wyandotte County, Kansas, Federal Aid Project 102, under and in accordance with a resolution duly passed by the Board of County Commissioners of Wyandotte County, Kansas, at a regular meeting of said Board on the 14th day of August, 1922, and is in all respects issued in full compliance with the provisions of the Laws of the State of Kansas.

And it is hereby certified and recited that all the acts, conditions, proceedings and things required by the laws of the State of Kansas to be done and performed precedent to and in the issuance of this bond have properly been done, happened and performed in the manner required by law and in regular and due time; that the indebtedness to pay which this bond is issued was at the time it was incurred and at the time of the issuance of this bond, a valid and subsisting indebtedness of said County, and that the total indebtedness of said County, including this bond, does not exceed any constitutional or statutory limitations.

In testimony whereof, the County of Wyandotte, in the State of Kansas, has caused this bond to be signed by the Chairman of the Board of County Commissioners, and to be attested by the Clerk of the County, under the seal of the County, and the interest coupons hereto attached to be signed by the Chairman of the Board of County Commissioners and attested by the Clerk of the County, in printed facsimile, this first day of September, 1922.

*Samuel Clark*  
CHAIRMAN OF THE BOARD OF COUNTY COMMISSIONERS OF  
WYANDOTTE COUNTY, KANSAS

ATTEST:

*William Beas*  
County Clerk of Wyandotte County, Kansas.

(FORM OF INTEREST COUPON)

No. \_\_\_\_\_

\$25.00

SERIES-- Federal Aid Project 102

On the First day of January-- July-- 192-- the County of Wyandotte in the State of Kansas promises to pay the bearer the sum of Twenty Five \$(25.00) Dollars, in lawful money of the United States of America, at the office of the Treasurer of the State of Kansas, in the City of Topeka, in payment of six months interest due on that day, being one semi-annual installment of interest on its special improvement bonds, Series Federal Aid Project 102, dated September 1st, 1922.

CHAIRMAN OF THE BOARD OF COUNTY COMMISSIONERS OF WYANDOTTE  
COUNTY, KANSAS

ATTEST:

*William Beas*  
COUNTY CLERK OF WYANDOTTE  
COUNTY, KANSAS.



(Notes to the Printer)

The coupons will be in the above form and for the above amount, with the exception of Coupon No. 1 on each bond, which will be for four months interest instead of six months and will be for sixteen and 67/100 (\$16.67) Dollars, instead of Twenty Five (\$25.00) Dollars; and except in relation to Bond No. 1, the first coupon in bond No. 1 will be for four months interest instead of six months interest and should be for Seven and 54/100 (\$7.54) Dollars instead of Sixteen and 67/100 (\$16.67) Dollars, and every other coupon should be for \$11.31 on Bond No. 1  
(Form of County Clerk's Certificate)

State of Kansas

County of Wyandotte      SS:

I, William Beggs, County Clerk of said County, hereby certify that the bond has been legally and regularly issued; that the signatures thereto are genuine and that the same has been registered in my office according to law.

IN WITNESS WHEREOF, I have hereunto set my hand and affixed the seal of Wyandotte County at my office in Kansas City, Kansas, this first day of September, 1922.

*Samuel Clarke*  
COUNTY CLERK OF WYANDOTTE COUNTY, KANSAS.

(FORM FOR CERTIFICATE OF AUDITOR OF STATE)

Office of the Auditor of the State of Kansas

L. N. A. Turner, Auditor of the State of Kansas, do hereby certify that a transcript of the proceedings leading up to the issuance of this bond has been filed in my office and that this bond was registered in my office according to law this \_\_\_\_\_ day of \_\_\_\_\_, 1922.

Witness my hand and official seal.

Auditor of State

Section Nine: That said bonds shall be signed by the Chairman of the Board of County Commissioners and attested by the Clerk of the County under the seal of the County, and all interest coupons thereto attached shall be signed by the Chairman of the Board of County Commissioners, and attached by the County Clerk in printed facsimile, and when so executed said bonds shall be registered by the County Clerk of Wyandotte County, Kansas, after which they shall be presented to the Auditor of the State of Kansas for registry by him.

Section Ten: The County Clerk of Wyandotte County shall register the bonds herein authorized to be issued in a book to be kept for that purpose, which registry shall show the date, number, amount of each bond, to whom issued, for

SECTION ELEVEN: That the Board of County Commissioners by its Chairman, and the Clerk of said County are hereby authorized and directed to procure the registry of such bonds by the Auditor of the State of Kansas, in accordance with the law, and after said bonds are registered in the office of the Auditor of State they shall be sold at not less than par in the manner provided by law, but none of the proceeds derived from the sale of said bonds shall be appropriated or used or spent for any purpose other than to pay for the improvement of said road as hereinbefore specified: Namely, the payment of the cost of the improvement of the Parallel or Fort-to-Fort Road, Federal Aid Project No. 102, as hereinbefore specified; and said bonds may either be sold and the proceeds used in payment of said improvement, or said bonds at par with accrued interest delivered in payment thereof.

SECTION TWELVE: The full faith and credit of Wyandotte County, Kansas, shall be and it is hereby irrevocably pledged for the full payment of said bonds and interest thereon, and for the purpose of paying the interest on said bonds and for the purpose of paying the principal and interest thereon, when the principal becomes due, the Board of County Commissioners of Wyandotte County, Kansas, shall annually levy upon all of the taxable property of the County and of the townships in proper proportions, a tax sufficient to pay said interest and to pay said principal as said bonds become due.

IN WITNESS WHEREOF, the undersigned, constituting the Board of County Commissioners, of Wyandotte County, in the State of Kansas, hereby attach their signatures, this 1st day of September, 1922, at Kansas City, the seat of Wyandotte County, in the State of Kansas.

CHAIRMAN OF THE BOARD OF COUNTY COMMISSIONER OF WYANDOTTE  
COUNTY, KANSAS.

COMMISSIONER

COMMISSIONER

R E S O L U T I O N

BE IT KNOWN that the Board of County Commissioners met in regular session at the Court House this 14th day of August, 1922, present: Samuel Clarke, Chairman, and Peter H Kramer, Commissioner, a quorum of the Board, and William Eggs, County Clerk.

The following resolution was offered with relation to the issuing of bonds for the improvement of the Fort-to-Fort or Parallel Road, Federal Aid Project No. 102, and on motion duly made, seconded and unanimously carried, all Commissioners voting Aye, was adopted and spread at length upon the Journal.

WHEREAS, the Board of County Commissioners of Wyandotte County, Kansas, in regular session assembled, did on the 14th day of August, 1922, pass a resolution authorizing the issuance and sale of bonds of Wyandotte County, Kansas, to the total amount of One Hundred and Eighty-five Thousand, Four Hundred and Fifty-Two and 40/100 (\$185,452.40) Dollars, in one Thousand dollar denominations, with the exception of Bond No. 1, which is for Four Hundred and Fifty-two and 40/100 (\$452.40) Dollars, bearing interest at the rate of five per cent per annum, payable and maturing serially in from one to fifteen years after date, said bonds to be issued September 1st, 1922, and to be payable at the office of the State Treasurer, in the City of Topeka; said bonds being issued for the purpose of paying the total cost of the improvement of the Parallel or Fort-to-Fort Road, Federal Aid Project No. 102; said improvement consisting of the grading, draining and surfacing of said road with concrete for a width of eighteen feet and the building of all necessary culverts under a contract awarded to Rand Construction Co of Kansas City, Missouri, on the 29th. day of May, 1922; and

WHEREAS, by the terms of said contract it is optional with the Board of County Commissioners whether said bonds will be delivered to said contractor at par with accrued interest in payment of the estimates falling due from time to time, or sold by the county and the proceeds used to pay the estimates becoming due said contractor as and when allowed; and

WHEREAS, the Board of County Commissioners of Wyandotte County, Kansas, believes it advisable to sell said bonds at public sale to the highest bidder for cash and to apply the proceeds derived from said sale in payment of said contractor, and desires to exercise its option to pay the contractor in cash instead of bonds with accrued interest; and

WHEREAS, prior to the completion of said project certain funds will be necessary to pay partial, preliminary estimates, and the contract price for said work being One Hundred and Eighty-five Thousand, Four Hundred and Fifty-two and 40/100 (\$185,452.40) Dollars, and Federal Aid to the extent of Fifteen Thousand Dollars (\$15,000.00) per mile has been promised but not granted or paid, making a total amount of Federal Aid promised of Seventy Thousand Dollars (\$70,000.00) leaving a total possible amount which the county will be required to pay in the event Federal Aid is paid ultimately as promised, One Hundred and Fourteen Thousand, Four Hundred and Fifty-two and 40/100 (\$114,452.40) Dollars, and it is necessary to issue and sell bonds to raise sufficient funds to pay the partial estimates on said work prior to final completion in the sum of One Hundred and Fourteen Thousand, Four Hundred and Fifty-two and 40/100 (\$114,452.40)

NOW, THEREFORE BE IT RESOLVED by the Board of County Commissioners of Wyandotte County, Kansas, that bonds of the county, series Federal Aid Project No. 102, to the amount of One Hundred and Fourteen Thousand and Four Hundred and Fifty two and 40/100 (\$114,452.40) Dollars, bearing date September 1st, 1922, (being the first 115 bonds out of a total issue amounting to One Hundred and Eighty-Five Thousand, Four Hundred and Fifty-two and 40/100 (\$185,452.40) Dollars, which total issue is) payable serially in from one to fifteen years after date, be ordered sold at public sale to the highest and best bidder for cash, and at not less than the par value thereof and that the proceeds derived from said sale be used in payment of the contract awarded to Rand Const Co

BE IT FURTHER RESOLVED, that a notice to bond buyers and bidders be printed in the Kansas City Weekly Press for three consecutive issues thereof, and that the sale of said bonds be set for Tuesday, the 5th day of September, 1922, at the hour of 12 o'clock noon, at which time all bids shall be opened. All bids shall be sealed and filed with the County Clerk on or before Tuesday, September the 5th, 1922 at 12 o'clock noon, and each bid shall be accompanied by a certified check payable to the  
May 29 1922

WHEREAS, the Board of County Commissioners of Wyandotte County, Kansas, believes it advisable to sell said bonds at public sale to the highest bidder for cash and to apply the proceeds derived from said sale in payment of said contractor, and desires to exercise its option to pay the contractor in cash instead of bonds with accrued interest; and

WHEREAS, prior to the completion of said project certain funds will be necessary to pay partial, preliminary estimates, and the contract price for said work being One Hundred and Eighty-five Thousand, Four Hundred and Fifty-two and 40/100 (\$185,452.40) Dollars, and Federal Aid to the extent of Fifteen Thousand Dollars (\$15,000.00) per mile has been promised but not granted or paid, making a total amount of Federal Aid promised of Seventy Thousand Dollars (\$70,000.00) leaving a total possible amount which the county will be required to pay in the event Federal Aid is paid ultimately as promised, One Hundred and Fourteen Thousand Four Hundred and Fifty-two and 40/100 (\$114,452.40) Dollars, and it is necessary to issue and sell bonds to raise sufficient funds to pay the partial estimates on said work prior to final completion in the sum of One Hundred and Fourteen Thousand, Four Hundred and Fifty-two and 40/100 (\$114,452.40) Dollars;

at t  
and  
Cler

for  
No. 1  
voti

sess  
the  
Hund  
Dell  
is f  
at t  
fift  
at h  
fer t  
to Fe  
drais  
the  
Co ed

Comm  
accru  
by th  
as an

it ad  
apply  
to ex  
inter

NOW, THEREFORE, BE IT RESOLVED by the Board of County Commissioners of Wyandotte County, Kansas, that bonds of the county, series Federal Aid Project No. 102, to the amount of One Hundred and Fourteen Thousand, Four Hundred and Fifty two and 40/100 (\$114,452.40) Dollars, bearing date September 1st, 1922, (being the first 115 bonds out of a total issue amounting to One Hundred and Eighty-five Thousand, Four Hundred and Fifty-two and 40/100 (\$185,452.40) Dollars, which total issue is payable serially in from one to fifteen years after date, be ordered sold at public sale to the highest and best bidder for cash, and at not less than the par value thereof and that the proceeds derived from said sale be used in payment of the contract awarded to Rand Construction Company on May 29th, 1922.

BE IT FURTHER RESOLVED, that a notice to bond buyers and bidders be printed in the Kansas City Weekly Press for three consecutive issues thereof, and that the sale of said bonds be set for Monday, the 4th day of September, 1922, at the hour of 12 o'clock noon, at which time all bids shall be opened. All bids shall be sealed and filed with the County Clerk on or before Monday, September 4th, 1922, at 12 o'clock noon, and each bid shall be accompanied by a certified check payable to the order of the Chairman of the Board of County Commissioners of Wyandotte County, Kansas, for Five Thousand Dollars (\$5000.00).

All checks of unsuccessful bidders to be returned upon the consummation of the sale to the successful bidder.

Said notice shall provide that the Board of County Commissioners reserve the right to reject any and all bids.

to pr  
Hundred and Eighty-five Thousand, Four Hundred and Fifty-two and 40/100 (\$185,452.40) Dollars, and Federal Aid to the extent of Fifteen Thousand Dollars (\$15,000.00) per mile has been promised but not granted or paid, making a total amount of Federal Aid promised of Seventy Thousand Dollars (\$70,000.00) leaving a total possible amount which the county will be required to pay in the event Federal Aid is paid ultimately as promised, One Hundred and Fourteen Thousand, Four Hundred and Fifty-two and 40/100 (\$114,452.40) Dollars, and it is necessary to issue and sell bonds to raise sufficient funds to pay the partial estimates on said work prior to final completion in the sum of One Hundred and Fourteen Thousand, Four Hundred and Fifty-two and 40/100 (\$114,452.40)

NOW, THEREFORE BE IT RESOLVED by the Board of County Commissioners of Wyandotte County, Kansas, that bonds of the county, series Federal Aid Project No. 102, to the amount of One Hundred and Fourteen Thousand and Four Hundred and Fifty two and 40/100 (\$114,452.40) Dollars, bearing date September 1st, 1922, ( being the first 115 bonds out of a total issue amounting to One Hundred and Eighty-Five Thousand, Four Hundred and Fifty-two and 40/100 (\$185,452.40) Dollars, which total issue is) payable serially in from one to fifteen years after date, be ordered sold at public sale to the highest and best bidder for cash, and at not less than the par value thereof and that the proceeds derived from said sale be used in payment of the contract awarded to Rand Const Co

BE IT FURTHER RESOLVED, that a notice to bond buyers and bidders be printed in the Kansas City Weekly Press for three consecutive issues thereof, and that the sale of said bonds be set for Tuesday, the 5th day of September, 1922, at the hour of 12 o'clock noon, at which time all bids shall be opened. All bids shall be sealed and filed with the County Clerk on or before Tuesday, September the 5th, 1922 at 12 o'clock noon, and each bid shall be accompanied by a certified check payable to the  
May 29 1922

order of the Chairman of the Board of County Commissioners of Wyandotte County, Kansas, v for Five Thousand Dollars (\$5000.00).

And all checks of unsuccessful bidders to be returned upon the consummation of the sale to the successful bidder.

Said notice shall provide that the Board of County Commissioners reserve the rights to reject any and all bids.

BE IT FURTHER RESOLVED, that this resolution be spread at length upon the Journal.

Samuel Clarke  
CHAIRMAN

-----  
COMMISSIONER

-----  
Commissioner

ATTEST:

William Bepp  
County Clerk

Motion by Kramer seconded by Clarke that the following resolution with relation to the issuing of bonds for the improvement of Fort-to-Fort or Parallel Road Project No 102 be adopted and spread upon the Journal. Carried.

Motion by Kramer, seconded by Clarke that restraining order issued by F D Hutchings Judge of the District Court Division in case of U S Gyer plaintiff vs Board of County Commissioners of Wyandotte County under date of Aug 14th. be received and referred to County Counselor. Carried

Board adjourned.

William Bepp COUNTY CLERK

Samuel Clarke CHAIRMAN

THURSDAY AUG 17th. 1922 11.30 A M

Pursuant to adjournment taken Monday Aug. 14th. the Board of County Commissioners met for the transaction of business.

Members present Samuel Clarke, Chairman and Peter H Kramer.

Minutes of previous meeting read and approved.

Allowance of pay for Judges, clerks and General Expense of Primary election held Aug. 1st. 1922.

Motion by Kramer seconded by Clarke that bill of Mrs H A Mendenhall for benefit of Childrens Home for meals served Judges and Clerks of Primary Election held Aug. 1st 1922 as approved by the City Election Commissioner for \$855.00 be allowed. Carried

Proposals for the construction of a bridge over turkey Creek on Proebstels road opened with the following results

Yancy Construction Co	\$9417.20
Kansas City Bridge Co	12166.90
F E Marsh Co	9955.50
N E Marsh Co	9752.00
Engineers Estimate	9650. 67

Motion by Kramer seconded by Clarke that all bids for the construction of a bridge over Turkey Creek on Proebstel road be referred back to Board at 2 o'clock P M Carried

2 p m Thursday Aug. 17th. 1922

Motion by Kramer seconded by Clarke that communication of County Engineer be received filed and contract awarded to Yancy Construction Company. Carried

Motion by Kramer seconded by Clarke that certified checks of unsuccessful bidders be returned. Carried

Motion by Kramer seconded by Clarke that Bonds of Yancy Construction Co be referred to County Counselor. Carried

Motion by Kramer seconded by Clarke that summons issued by W D Richardson in R W Neal case be referred to County Counselor. Carried

Motion by Kramer seconded by Clarke that petition of W M Bennington et al in the matter of East Loring Drainage District be received, filed and be referred to County Counselor and County Engineer. Carried

No further business appearing the Board adjourned.

William Beggs COUNTY CLERK Samuel Clarke CHAIRMAN  
MONDAY Aug. 21st. 1922 2 P M

Pursuant to adjournment to adjournment taken Monday Aug. 17th, 1922 the Board of County Commissioners met for the transaction of business.

Members present Samuel Clarke, Chairman and Peter H Kramer

Minutes of previous meeting read and approved.

Motion by Kramer seconded by Clarke that communication from County Engineer reference date set by Highway Commission for opening bids on the Golden Belt Highway Project 12 be received and filed and the County Clerk be instructed to advertise for said bids to be opened September 22nd. 1922. Carried

Motion by Kramer seconded by Clarke that County Clerk be instructed to issue tax deed on lot 18 Block 32 Armourdale in favor of Tina Bruce Armstrong who holds mortgage on said lot. Carried

Motion by Kramer seconded by Clarke that summons in suit of Joseph Sundelburg and John P McGonigle vs. Board of County Commissioners be received and referred to County Counselor Carried

Motion by Kramer seconded by Clarke that contract for groceries for Poor Farm as advertised Aug. 11th be awarded to U C Smith for \$190.15, he being the lowest and best bidder. Carried

Motion by Kramer seconded by Clarke that return of County Surveyor reference road petitioned for by J G Groves et al described as follows: Beginning at the center of section 25-11-23 and running thence east one half mile to the Edward Jackson or Geo C Griener road be received and filed and County Clerk be instructed to notify Township Trustees of Delaware Township to proceed with work. Carried

Motion by Kramer seconded by Clarke that return of County Surveyor reference establishment of a road as petitioned for by Louis Soullier et al described as follows: Beginning at a point 330 feet west of the North east Corner of the Northwest quarter of section 31-10-25 thence south 900 feet thence west 40 feet; thence north 900 feet thence east 40 feet to point if beginning be received, filed and the County Clerk be instructed to notify Township Trustees of Quandaro township to proceed with work. Carried

Motion by Kramer seconded by Clarke that in the matter of assistance for Mrs Gertrude Wilson 1512 N 3rd St be referred to County Poor Commissioner with full power to act. Carried

No further business appearing the Board adjourned.

William Beggs COUNTY CLERK Samuel Clarke Chairman

THURSDAY Aug. 24th. 1922 2 P M

Pursuant to adjournment taken Monday Aug. 21st the Board of County Commissioners met for the transaction of business.

Members present Samuel Clarke, Chairman and Peter H Kramer

THURSDAY AUG 24th.1922.2 P M

Minutes of previous meeting read and approved

Motion by Kramer seconded by Clarke that Road petition of F R Howlett etal for location of road described as follows: Beginning at the south end of the J J Road on the east line of section 35-11-24, thence south  $\frac{1}{2}$  mile terminating at the County line of Wyandotte and Johnson counties, be received and filed and the Board of County Commissioners be appointed as a Board of viewers to make view Sept 19th. Carried

Motion by Kramer seconded by Clarke that monthly reports of County Poor Commissioner for June and July 1922 be received and filed. Carried

No further business appearing the Board adjourned.

William Duggs COUNTY CLERK

Samuel Clarke CHAIRMAN

Monday Aug. 28th.1922 2 P M

Pursuant to adjournment taken Aug.24th the Board of County Commissioners met for the transaction of business.

Members present Samuel Clarke, Chairman Peter H Kramer

Minutes of Previous meeting read and approved.

Motion by Kramer seconded by Clarke that the County Clerk be instructed to notify County Treasurer to transfer forthwith all interest and penalties had and received by him in the collection of taxes to the General Fund of Wyandotte County, Kansas and be it further

RESOLVED that the County Treasurer be instructed to, from time to time, transfer all interest and penalties that may come into his hands in the future arising out of the collection of taxes to the County General Fund and be it further,

RESOLVED, that a copy of the resolution be spread in full upon the minutes of the Journal. Carried all voting Aye.

Motion by Kramer seconded by Clarke that the report of County Surveyor reference to road petition of C T Griffith etal for location of road described as follows: Beginning at 21st. Street and Sherer Ave west on Sherer Ave to Farrell Ave thence south to Steele road be received and County Clerk be instructed to notify township Trustee of Shawnee Township that above road has been legalized and to proceed with the necessary work on said road Carried

Motion by Kramer seconded by Clarke that report of County Surveyor reference to road petition of Don C Beach etal for location of road be received and filed and County Clerk be instructed to notify Trustee of Quindaro Township that said road has been legalized and to proceed with the necessary work on said road. Carried

Motion by Kramer seconded by Clarke that warrants #4426 in favor of J N Kuschnor for \$169.25 and #4437 in favor of E Hart for \$178.00 account land damages on parallel road be annulled. Carried

Motion by Kramer seconded by Clarke that County Clerk be instructed to place on tax rolls as omitted property that of Crystal Springs Ice Co described as follows: " 20 Com 92 $\frac{1}{2}$  W of Southeast Corner of northwest quarter 3-11-25 (3.75A) N 31° E 115 feet N 5° 20' W 154ft N 52° 50' E 185.4ft S 50° 6' E 302.6ft S 46° E 93ft S 25° W 264ft W 464ft Carried

Motion by Kramer seconded by Clarke that County Clerk be instructed to place on the tax rolls as omitted property that of A H Jennings described as follows: #43 Commencing at intersecting E line of 7th Street with south line N W Ry Southeast 175 ft S 53.4ft W 170.28ft to east line 7th St N 93.26 feet to begining Carried

Motion by Kramer seconded by Clarke that petition of Thos G King etal for establishment of road described as follows: Beginning at the Southwest corner of Section 24-10-23, thence north on the section line between sections 23 and 24,  $\frac{1}{2}$  mile to the east and west center line through sections 23 and 24, thence east on the east and west center line through section 24-10-23  $\frac{1}{4}$  mile to the Mann road." be received and filed and the Board of County Commissioners be hereby appointed as board of Reviewers to make view September 19th. Carried

MONDAY Aug. 28th. 1922 Contd

✓ Motion by Kramer seconded by Clarke that County Clerk be instructed to notify Superintendent of State Sanitorium at Horton, Kansas that Kate Prince be admitted to that institution as a patient of Wyandotte County, Kansas. Carried

✓ Motion by Kramer seconded by Clarke that the County of Wyandotte State of Kansas offer a reward of \$200 to be paid for the arrest or conviction of each of the ~~murderer~~ murderers of C L Damon, deputy Marshal of Bonner Springs, Kansas said reward to stand for a period of six months. Carried

No further business appearing the Board adjourned.

William Bezzo COUNTY CLERK

Samuel Clarke CHAIRMAN

THURSDAY AUGUST 31st. 1922

Pursuant to adjournment taken Aug. 28th. 1922 the Board of County Commissioners met for the transaction of business.

Members present Samuel Clarke, Chairman Peter H Kramer

Minutes of previous meeting read and approved.

✓ Motion by Clarke seconded by Kramer that upon recommendation of County Commissioners Minnie Luise Wiss be sent to Parsons, Kansas home for Epiletics Carried

✓ Motion by Clarke seconded by Kramer that the County Clerk be instructed to look up lots 17 & 18 Block 21 Argentina and see if this has been church property since 1914, if so take the General taxes off the County Treasurers books for three years.

Carried

✓ Motion by Clarke seconded by Kramer that the petition in the matter of East Loring Drainage District be received and filed and referred to County Counselor. Carried

✓ Motion by Clarke seconded by Kramer that the appointment of R S Carson for Justice of the Peace of Wyandotte Township be received and placed on file Carried

✓ Motion by Clarke seconded by Kramer that the claim of damages of Ruth Hendrix and Burk T Cannon in a defective bridge on the Reidy road be received and filed and referred to the County Counselor Carried

✓ Motion by Clarke seconded by Kramer that bids on Bonds in Project 102 be received up until 12 o'clock Tuesday Sep 5th., but not opened until Wednesday Sep. 6th. 1922

No further business appearing the Board adjourned.

William Bezzo COUNTY CLERK

Samuel Clarke CHAIRMAN

Saturday Sept 2 1922

Pursuant to adjournment taken Aug. 31st. 1922, the Board of County Commissioners met for the transaction of business.

Members present Samuel Clarke, Chairman and Peter H Kramer

Minutes of previous meeting read and approved.

✓ The Board proceed to open bids for 200 tons Asphaltic Sandstone for cold pack with following results.

Continental Rock Asphalt Co Sales Co	\$11.00 per ton
Kentucky Rock Asphalt Co	13.58 " "

Motion by Kramer seconded by Clarke that all bids be received and filed and referred to County Engineer, he be notified to report back to the Board in writing, Thursday, Sept. 7th. 1922. Carried

SATURDAY SEPT. 2nd. 1922 contd

✓ Motion by Kramer seconded by Clarke that a reward of \$200.00 be offered by the Board of County Commissioners for the arrest and conviction of the murderer, or murderers, of Elmer E Biggs and Fred C Wheeler Carried

No further business appearing the Board adjourned.

William Beggs COUNTY CLERK

Samuel Clarke CHAIRMAN

MONDAY SEPT 4th. 1922 8 A M

Pursuant to adjournment taken Sept. 2nd. 1922, the Board of County Commissioners met for the transaction of business.

Members present Samuel Clarke, Chairman Peter H Kramer

Minutes of previous meeting read and approved.

✓ Claims and accounts for the month of August, 1922 was allowed as per docket of claims and accounts.

Motion by Kramer seconded by Clarke, the Board of County Commissioners adjourned to meet Tuesday morning Sept. 5th. 1922. Carried

No further business appearing the Board adjourned.

William Beggs COUNTY CLERK

Samuel Clarke CHAIRMAN

WEDNESDAY Sept 6th. 1922 12 O'clock Noon

Pursuant to adjournment taken Sept 4th, the Board of County Commissioners met for the transaction of business.

Members present Samuel Clarke, Chairman, Peter H Kramer

Minutes of previous meeting read and approved.

✓ The Board proceeded with the opening of bids for the purchase of improvement Bonds for improvement of the Parallel or Port-to-Port Road, Federal Aid Project #102 in the sum of \$49,452.40 with the following results.

Branch Middlekauf Co rejected account no certified check enclosed.

A H Gillis & Co par accrued interest and \$5.00 P.M. on whole.

Brown Crummer Inv Co par and accrued interest.

Prescott & Snider, par accrued interest and \$12.30 premium.

Motion by Kramer seconded by Clarke that bid of Prescott & Snider of Par, accrued interest and \$12.30 premium for improvement bonds on Parallel or Port to Port road Federal Aid Project #102 in the sum of \$49,452.40 bonds 1 to 50 inclusive be accepted. Carried

Motion by Kramer, seconded by Clarke that checks for \$5000.00 of Brown, Crummer Inv Co and A H Gillis & Co unsuccessful bidders in the above bids be returned to bidders. Carried

No further business appearing the Board adjourned.

William Beggs COUNTY CLERK

Samuel Clarke CHAIRMAN

MONDAY SEPT 7th. 1922 2 P M

Pursuant to adjournment taken Sept. 2nd. 1922, the Board of County Commissioners met for the transaction of business.

Members present Samuel Clarke, Chairman, Peter H Kramer

Minutes of previous meeting read and approved.

✓ Motion by Kramer seconded by Clarke that Bond of R S Carson as Justice of the Peace for Wyandotte township signed by May Davis and David Kepler Jr as sureties be received filed, approved by Chairman of the Board and attested to by County Clerk. Carried



MONDAY SEPT 7th. 1922 2 P M Contd

✓ Motion by Kramer seconded by Clarke that communication from County Engineer under date of Sept. 7th. recommending that the Continental Rock Asphalt Sales Co be awarded the contract for furnishing 200 tons of Rock asphalt at \$11.00 per ton be received and filed and that recommendation be concurred in. Carried

✓ Motion by Kramer seconded by Clarke that petition signed by Henry Reimer et al for establishment of drainage district be received and filed and that hearing on same be set for 2 P M Sept 14th. and that County Clerk be instructed to publish same in the official County Paper the Weekly Press in the manner provided by law. Carried

✓ Motion by Kramer, seconded by Clarke that petition in the matter of the East Loring Drainage District signed by W M Bennington et al be received and filed and date of hearing be set for 2 P M Sept 25th. and that County Clerk be instructed to publish same in the official County Paper The Weekly Press. in the manner provided by law. Carried

✓ Motion by Kramer, seconded by Clarke that communication from Howard Payne, City Clerk under date of Sept 5th. reference remission special taxes amounting to \$188.17 on church property on lots 25, 26 and 27 Block 90 for years 1917 to 1921, be received, filed and referred to County Treasurer. Carried

✓ Motion by Kramer, seconded by Clarke that communication of County Engineer under date of Sept 7th. recommending the condemnation of Fifth Street bridge and the closing and barricading of same, be received and filed and County Engineer be instructed to proceed with carrying out of recommendations.

✓ Motion by Kramer, seconded by Clarke that case of Minnie Miller 2700 N 15th requesting assistance to settle, Wm and Fannie Williams requesting assistance to El Reno Okla, referred to County Poor Commissioner with full power to act, it being explained that Minnie Miller has \$16.00 towards expense, that associated Charities will also contribute. Fannie Williams holds letter from brother requesting that she come. Both petitions have and are charges of the County. Carried

No further business appearing the Board adjourned.

William Bezzo County Clerk      Samuel Clarke CHAIRMAN

MONDAY Sept 11th. 1922

Pursuant to adjournment taken Sept 7th., the Board of County Commissioners met for the transaction of business.

Members present Samuel Clarke, Chairman and Peter H Kramer.  
Minutes of last meeting read and approved.

✓ Motion by Kramer, seconded by Clarke that County Clerk be instructed to make tax deed covering lots 17-18-19-20-21 Blk 2 Cobb Heights in favor of J L Howard who holds mortgage on same. Carried

✓ Motion by Kramer, seconded by Clarke that application of Margaret Cunningham for admittance to the Home for Peeble Minded at Winfield, Kansas be received and that the Judge of the Probate Court be instructed to proceed with arrangements. Carried

✓ Motion by Kramer, seconded by Clarke that the Writ of Mandamus the Board of Education vs Samuel Stewart and the Board of County Commissioners being suit #19073 A Div 2 under date of Sept. 9th, be referred to County Counselor. Carried

✓ Motion by Kramer, seconded by Clarke that as the County Coroner of Wyandotte has requested that he be authorized to employ expert divers to search the Missouri river for the body or bodies of person or persons thought to have been drowned or murdered, and further moved that County Coroner be authorized as per his request dated Sept. 8th 1922 to employ such divers at a cost of not exceeding \$250.00 to recover said body or bodies, and the County Clerk notify Coroner of action taken. Carried

No further business appearing the Board adjourned.

William Bezzo COUNTY CLERK      Samuel Clarke CHAIRMAN

THURSDAY SEPT 14th. 1922 2 P M

Pursuant to adjournment taken Monday, Sept 11th. 1922, the Board of County Commissioners met for the transaction of business.

Present Samuel Clarke, Chairman and Peter H Kramer.

Minutes of previous meeting read and approved.

Motion by Kramer, seconded by Clarke that resolution in the matter of the Fairfax Drainage District be received, approved and filed, and that the County Clerk be hereby instructed to spread a copy of the same in full upon the journal. Carried.

Pursuant to adjournment taken upon the 11th day of September, 1922, the Board of County Commissioners of Wyandotte County, Kansas, met in regular session for the transaction of business: Present: Samuel Clarke and Peter H Kramer, County Commissioners, and William Beggs, County Clerk of Wyandotte County, Kansas:

IN THE MATTER OF THE INCORPORATION OF THE FAIRFAX DRAINAGE DISTRICT OF WYANDOTTE COUNTY, KANSAS.

Now on this 14th. day of September, 1922, at two o'clock P M of said day, at a regular meeting of said Board of County Commissioners of Wyandotte County, Kansas, at their office in the Court House of Wyandotte County, at the Northwest corner of Seventh Street and Minnesota Avenue, in the City of Kansas City, in Wyandotte County, Kansas, the petition of Henry Reimer and thirty-four other persons, filed with the County Clerk of Wyandotte County, Kansas, and presented to the Board of County Commissioners of Wyandotte County, on September 7th. 1922, for the establishment of a certain territory in said petition duly described as a Drainage District, under the corporate name of the Fairfax Drainage District of Wyandotte County, Kansas, came on to be heard; the petitioners being represented by Stanley and Stanley, their Attorneys and Thomas A Pollock of counsel, and the Board of County Commissioners having first considered the evidence offered and introduced relative to the publication of notices and the time fixed for the hearing of said petition does as certain, find and determine that due and lawful notice of the time fixed for the hearing of said petition was given by the County Clerk of Wyandotte County, Kansas, by one publication of such notice in the Kansas City Kansas Weekly Press, a newspaper published in and of general circulation in Wyandotte County, Kansas, and that said notice was so published more than five days before the time fixed for the hearing of the petition, a copy of which notice, with the affidavit of the publisher of said newspaper annexed thereto, is ordered to be entered at length upon the records of this board.

WHEREFORE, it is by the Board of County Commissioners of Wyandotte County, Kansas, found and adjudged that due and legal notice of the time fixed for the hearing of the petition above mentioned has been given as required by law, and the County Clerk of Wyandotte County is hereby required and directed to enter upon the records of the Board of Commissioners of Wyandotte County, Kansas, the foregoing findings and declarations.

And thereupon the application of the said petitioners for the establishment of said Drainage District described in the petition above mentioned came on for further hearing, and the said Board of County Commissioners of Wyandotte County, Kansas, did hear and consider the evidence and arguments of the said petitioners and of all persons opposed to the granting of the prayer of the petitioners in their said petition set forth and all evidence that it is desired to hear, for the purpose of ascertaining whether said petition contained the proper number of signers possessing the qualifications prescribed by law and whether the statements in said petition are true, and all evidence and objections whatsoever offered, made or introduced in relation to said petition, and do find, order, adjudge and determine that said petition is in conformity to the requirements of the law of the State of Kansas relating to said petition and that each and all of the allegations of said petition are true, and that Henry Reimer, Charles D Grant and H F Wulf own lands within said district and have been selected and designated in the said petition for the incorporation of said district as Directors therefor as provided by law.

WHEREFORE, it is by the Board of County Commissioners of Wyandotte County, Kansas, declared and ordered that the territory described in said petition, the lands and property situated in Wyandotte County, Kansas, and embraced within the following boundaries to-wit:

All of the tracts, pieces and parcels of land, situated in the County of Wyandotte, State of Kansas, included within the following boundary, to-wit: Beginning at a point on the section line between Section 28 in Township 10 South, Range 25 East, and Section 28 in Township 10 South, Range 25 East, 57.6 feet

South of the South right-of-way line of the Missouri Pacific Railway; thence northwesterly along a line parallel to and 50 feet from said right-of-way line, 2480 feet; thence due North to the center line of the Missouri River, being the State Line between Kansas and Missouri; thence down stream along said center line of Missouri River to its intersection with the North and South center line of Section 27, in Township 10 South, Range 25 East, extended; thence due South along said center line of Section 27, extended, to a point 2040 feet North of the center of said Section 27; thence South 78 degrees 19 minutes East, 790 feet; thence South 70 degrees 51 minutes East, 570 feet; thence South 65 degrees and 49 minutes East, 255 feet; thence South 49 degrees 28 minutes East, 800 feet; thence South 37 degrees 4 minutes East, 773 feet; thence South 22 degrees 57 minutes East, 565 feet; thence South 18 degrees 34 minutes East, 695 feet; thence South 10 degrees 5 minutes East, 1745 feet; thence South 11 degrees 59 minutes East, 1365 feet; thence South 6 degrees 35 minutes East, 750 feet; thence South 7 degrees 57 minutes East, 1985 feet; thence South 18 degrees 48 minutes West, 990 feet; to a point on the center line of Greeley Avenue, extended, of the City of Kansas City, Kansas; thence Easterly along the said center line of Greeley Avenue, extended, to the center line of Missouri River, being the State line between Missouri and Kansas; thence down stream along said State line to the intersection of said State line with the South line of Freeman Avenue, Kansas City, Kansas, extended, Eastward; thence West along said South line of Freeman Avenue, extended, to the West right-of-way line of the Missouri Pacific Railway; thence Northerly and Westerly along said right-of-way line 6370 feet; thence North 52 degrees 45 minutes West, 875 feet; thence North 62 degrees 21 minutes West, 350 feet; thence North 49 degrees 6 minutes West, 400 feet; thence North 56 degrees 16 minutes West, 900 feet; thence North 58 degrees 39 minutes West, 1300 feet; thence North 59 degrees 43 minutes West 536 feet; to a line parallel to and 50 feet from the South right-of-way line of Missouri Pacific Railway; thence along a line parallel to and 50 feet from the South right-of-way line 3459 feet, more or less, to a point of beginning.

constitute a public corporation, and the inhabitants and owners of property within such bounds to be and are incorporated as a Drainage District under the name of the Fairfax Drainage District of Wyandotte County, Kansas; and it is ordered and henceforth the said territory and the inhabitants residing therein and the owners of property therein and their successors shall constitute a body-politic and corporate under the name of the Fairfax Drainage District of Wyandotte County, Kansas, and shall have perpetual succession.

It is further declared and ordered that Henry Reimer, Charles D Grant and H F Wulf, selected and designated in the petition for the incorporation of said District as and for Directors thereof, shall hold office as Directors of said District until the second Tuesday of March after the incorporation of said District, at which time in every year thereafter directors shall be elected and shall hold their office as prescribed by law.

It is further ordered that the County Clerk of Wyandotte County, Kansas, shall enter the foregoing declarations, findings, decisions and orders in relation to the foregoing Drainage District upon the record of the Board of County Commissioners of Wyandotte County, Kansas.

*Samuel Clark*  
Chairman

ATTEST:

*William B. Bess*  
County Clerk of Wyandotte County,  
Kansas.

Board of County Commissioners of  
Wyandotte County, Kansas

Thursday Sept 14th. 1922 2 P M

Motion by Kramer seconded by Clarke that County Engineer be hereby instructed to on to-day consult with the firm of Hamilton Howard & Ash with reference to the 5th Street bridge and to take such steps as are necessary to forthwith underpin the defective span and to make investigation and report back to the Board of County Commissioners the possible cost of putting the bridge in a servicable condition Carried

Motion by Kramer, seconded by Clarke that communication from County Surveyor dated Sept. 11th. addressed to County Clerk reference to removal from Tax Roll Tract #540, claiming same is now in the Missouri River, be received and referred back to County Clerk. Carried

Motion by Kramer, seconded by Clarke that report of County Surveyor dated Sept 1st. on petition of J C Welch et al be received and filed and the County Clerk be instructed to notify Township Trustee of Quindaro Township that same is hereby legalized and to proceed with the necessary work on same. Carried.

Motion by Kramer, seconded by Clarke that communication from the Fidelity & Deposit Company under date of Sept 11th. 1922 reference to additions to contract of James Stanton & Son on project #52 A, be received and referred to county Counselor and County Engineer. Carried

No further business appearing the Board adjourned.

William Beggs COUNTY CLERK

Samuel Clarke CHAIRMAN

MONDAY SEPT 13th. 1922

Pursuant to adjournment taken Sept. 15th. 1922, the Board of County Commissioners met for the transaction of business.

Members present Samuel Clarke, Chairman, and Peter H Kramer  
Minutes of previous meeting read and approved.

Motion by Kramer, seconded by Clarke that bid of U C Smith of \$139.90 for groceries for County Farm be approved and bidder be authorized to fill order, there being no other bids Carried

Motion by Kramer, seconded by Clarke that following resolution be received, filed and spread in full upon the records of the Journal.

#### RESOLUTION

At a meeting of the Board of County Commissioners held at the Court House at Kansas City, Kansas, September 14th. 1922 at two o'clock P M present Samuel Clarke, Chairman, and Peter H Kramer, Commissioner, absent David Buckland, a Commissioner, a quorum of the Board and William Beggs, County Clerk, on a motion of Peter H Kramer, seconded by Samuel Clarke, and unanimously carried, all Commissioners voting Aye, the following resolution was offered, adopted and ordered spread at length upon the Journal:

WHEREAS, the Kansas Trust Company brought a suit against the Board of County Commissioners in the District Court of Wyandotte County, Kansas, Third Division, No. 18495 A, for a writ of mandamus to compel the County to pay the Kansas Trust Company as assignee of the City of Kansas City, Kansas, and as trustee for the Exchange State Bank, the Commercial National Bank, Peoples National Bank and Kansas Trust Company, an alleged balance of Five Thousand Six Hundred Eighty-nine and 72/100 Dollars (\$5689.72) with interest from October 31st. 1921, at six per cent, said to be due upon a judgement entered in the case of City of Kansas City, Kansas, vs the Board of County Commissioners, District Court of Wyandotte County, Kansas, No. 4842A on the 13th day of December, 1915, for the total sum of Thirty-three Thousand Three Hundred and Forty-three and 95/100 Dollars (\$33,343.95) upon which certain payments of cash have heretofore been made: and

WHEREAS, said mandamus suit has been called for trial and partly heard and the City of Kansas City, Kansas, has appeared by the City Attorned in said case, and a tentative agreement has been made between the plaintiff in the mandamus suit, the City of Kansas City, Kansas, and the Board of County Commissioners, to the effect that the plaintiff is entitled to recover the amount claimed as a balance upon said judgement and that said amount shall be paid in equal shares by the City of Kansas City, Kansas, and Wyandotte County, a copy of said agreement being as follows:

THIS AGREEMENT, made this 5th day of September, A D 1922, by the City of Kansas City, Kansas, (Hereinafter referred to as City) a municipal corporation, party of the first part, and the Board of County Commissioners of Wyandotte County, Kansas (herein after referred to as Canty) a quasi-corporation, party of the second part, WITNESSETH:-

On and prior to the \_\_\_\_\_ day of \_\_\_\_\_, 1(\_\_\_\_), City and County were in controversy over the matter of rebates on city taxes. City contended that such rebates should be paid out of the County's fund, while County contended that payments should be made out of City funds. Litigation thereover arose between City and the County Treasurer in the District Court of Wyandotte County, Kansas, in a cause entitled therein:- City of Kansas City vs Samuel Stewart, as County Treasurer, numbered 4842 A. Said litigation resulted in a judgement for City. County was without funds with which to meet the demands and claims of the City when said judgement against the County Treasurer was rendered; whereupon, City filed suit against County and recovered judgement for \$33,343.95, being the amount claimed by City to be due it from County growing out of said controversy. No audit of said account was made at the time, but by confession, judgement was rendered in favor of City against the County in the amount claimed by City. In order to obtain at once the proceeds thereof, said judgement was assigned on the 15th. day of December, 1915, to the Kansas Trust Company of Kansas City, Kansas, - the Kansas Trust Company paying the City the full amount of said judgement with interest to date of assignment. Payments have been made by County upon said judgement, leaving a balance due now amounting to \$5689.72, with interest thereon at six per cent per annum from the 31st day of October, 1921.

On the 27th day of December, 1919, City and County entered into a written stipulation whereby it was agreed, in substance, that City and County should audit the accounts of the County Treasurer with the County and City so as to ascertain accurately the sum due to City from the County, growing out of said controversy. It was further agreed by said stipulation, in substance, that if there was actually due from County to City a lesser amount than that evidenced by said judgement, that City would reimburse County. Said audit has not been made, and City and County are now of opinion that if some satisfactory plan can be worked out to adjust said accounts and controversy, it should not be made- this for the following reasons, among others:- (a) that the property located in City composes such a large part of the property in the County, that any adjustment of old accounts would be without benefit to the tax payers; and (b) that the expense incident to making the audit, which would be large and expensive to the taxpayers, would be wholly disproportionate to any benefit which either city or county might receive therefrom.

The Kansas Trust Company of Kansas City, Kansas, has commenced a proceeding in the District Court of Wyandotte County, Kansas, wherein it is asking mandamus against County to require the payment of the whole sum remaining due and unpaid to it, under the assignment of said judgement. County has filed its amended answer in which it asserts, among other defenses, that a judgement should not be had against it until said audit is made.

NOW THEREFORE, in order to fully and finally settle all controversies between City, County and the Kansas Trust Company growing out of said judgement, it is hereby agreed between City and County:-

(1) City hereby enters its appearance in said mandamus proceeding now pending in the District Court of Wyandotte County, Kansas;

(2) City consents that judgment may be rendered against it in favor of the Kansas Trust Company for the sum of \$\_\_\_\_\_ (being one-half of the sum now due the Kansas Trust Company under the terms of said judgement) and one-half the damages costs in said proceedings;

(3) County consents that judgement for a peremptory writ of mandamus may be entered herein, in favor of the Kansas Trust Company and against County for \$\_\_\_\_\_ (being one-half the sum now due under the terms of said judgement) and one-half the damages costs in said proceeding;

(4) The amount due the Kansas Trust Company has been ascertained by taking the principal amount of said judgement due on the \_\_\_\_\_ day of \_\_\_\_\_, A D 1920, to-wit: the sum of \$\_\_\_\_\_, with interest thereon to date at six per cent, to-wit- the sum of \$\_\_\_\_\_; and the damages to the Kansas Trust Company which are agreed to be the sum of Three Hundred Dollars (\$300.00);

(5) City and County agree that in the consideration of the execution of this agreement, the said stipulation executed between City and County on the 27th day of December, A D 191(\_\_\_\_), is hereby cancelled and abrogated:

(6) It is further agreed that this agreement may be filed as a stipulation in the cause in which Kansas Trust Company is plaintiff and the Board of County Commissioners of Wyandotte County, Kansas, is defendant, now pending in the District Court of Wyandotte County, Kansas, numbered therein 18495 A; that the pleadings in said cause be construed for all purposes as amended in accordance with the terms of this stipulation, and that a judgement may be entered therein in accordance herewith; and

WHEREAS, the settlement of said litigation as outlined in said agreement will effect a substantial saving for the county and the amount of money to be paid by the County is reduced to Fifty per cent of the amount claimed and the amount to be paid by the County in full settlement of said controversy is apparently less than the cost of the making of an audit of the tax accounts involved in said litigation;

NOW, THEREFORE, be it resolved that the County Counselor be and he hereby is authorized to settle said suit according to the provisions of said agreement and the Chairman of the Board of County Commissioners is authorized to sign said agreement for and on behalf of the Board of County Commissioners and consent to a judgment being rendered against the County for one-half the amount claimed by the Kansas Trust Company according to the terms of said agreement.

IT IS FURTHER RESOLVED and hereby ordered that this resolution be spread at length upon the journal

*Samuel Clarke*  
CHAIRMAN OF THE BOARD OF  
COUNTY COMMISSIONERS

COMMISSIONER

ATTEST:

*William Bepp*  
County Clerk

Motion by Kramer, seconded by Clarke that communication from County Engineer dated Sept, 18th. reference to installation of two concrete drain pipes in the repair of Probst Road, be received and filed and the County Engineer be instructed to proceed with work as outlined in communication  
Carried

No further Business appearing the Board adjourned.

*William Bepp* COUNTY CLERK

CHAIRMAN

Motion by Kramer, seconded by Clarke that the following resolution be adopted and County Clerk be instructed to spread a copy of same in full upon the Journal.

" RESOLVED that the Brown Crummer Co of Wichita, Kansas, be and they are hereby authorized to insert maturity dates in each of the bonds corresponding with the last maturity date of coupon attached, or each of the thirty two road improvement bonds Section 52A bought by them.

Witness my hand and seal this 19th day of Sept. 1922.

*William Bepp*  
County Clerk

THURSDAY, Sept 21st. 1922 2 P M

Pursuant to adjournment taken Monday, Sept 18th., the Board of County Commissioners met for the transaction of business.

Members present: David Buckland, acting Chairman Peter H Kramer

Minutes of previous meeting read and approved.

Motion by Buckland, seconded by Kramer that petition signed by Thos H King (only) for location of a road as follows: beginning at a point 660 feet south of the northwest corner of the southwest  $\frac{1}{4}$  of Section 24-1023, thence east  $\frac{1}{2}$  mile to the Thos E Mann County road, be received and filed and the Board of County Commissioners be appointed as a Board of Reviewers to make view October 24th.  
Carried.

THURSDAY Sept 21st. 1922. 2 P M

✓ Motion by Kramer, seconded by Buckland that in the matter of assisting Mrs Mildred Ferguson, 711 S 9th. St in securing transportation to Menrevia Calif, be referred to the County Beer Commissioner with full power to act. Carried

✓ Motion by Buckland, seconded by Kramer that communication from County Engineer under date of Sept. 21st, reference to construction of bridge on Sherman-Gratney road to permit of an outlet for Senter land be received and filed, and County Engineer be instructed to proceed with work. Carried

May 31st. 1922

Board of Equalization,  
Wyandotte County Kansas,

Gentlemen:

You are hereby notified that we, the undersigned, protest the assessment of the Kansas, City, Missouri Water Works Plant as being erroneous, excessive and unlawful, and especially do we protest it as being contrary to the law as provided by Chapter 304, Session Laws of 1921.

Board of Water Commissioners of  
Kansas City, Missouri.

By A L Cooper  
its Attorneys

MINUTES OF A MEETING OF THE BOARD OF COUNTY COMMISSIONERS OF WYANDOTTE COUNTY, KANSAS, SITTING AS A BOARD OF EQUALIZATION, HELD IN THE OFFICE OF THE COUNTY COMMISSIONERS AT THE COURT HOUSE IN KANSAS CITY, KANSAS, ON MAY 25th. 1922.

On motion by Kramer, seconded by Buckland and carried by the unanimous vote of the Board of Equalization, all members voting "Aye", the following resolution was adopted:

WHEREAS, after due investigation, inquiry, examination and research, the Board of County Commissioners of Wyandotte County, Kansas, sitting as a Board of Equalization, believes and finds that the personal property assessment of the following individuals, companies, firms, partnerships and corporations are incorrect and have not been correctly returned and are not returned at the true value in money, and said assessments of said corporations, individuals, partnerships, companies and firms should be ordered increased, revised and corrected to their true value in money, respectively:

NOW, THEREFORE BE IT RESOLVED AND IT IS HEREBY ORDERED, that the personal property assessments of the following named corporations, partnerships, firms companies, and individuals be altered, revised, corrected and increased to their true value in money, in the following sums, respectively:

Armeur & CO	\$2,598,790.00
Swift & Co	2,056,420.00
Fowler Packing Co	965,550.00
Cudahy Packing Co	1,464,850.00
Morris & Company	1,583,720.00
Wilson & Company	1,652,100.00

AND BE IT FURTHER RESOLVED AND IT IS HEREBY ORDERED that the County Clerk notify each of said corporations, partnerships, companies, firms and individuals that the Board of County Commissioners, sitting as a Board of Equalization will meet at an adjourned session to hear complaints in regard to said personal property assessments at the office of the Board of County Commissioners of Wyandotte County, Kansas, at the Court House in Kansas City, Kansas, on the 16th day of June, 1922, at the hour of ten o'clock A M said notices to be mailed to the last address of said corporations, firms, companies, partnerships and individuals, as shown by the assessment book, and that the County Clerk in said notice advise each of said Corporations, companies, firms, partnerships and individuals of the proposed increase, revision, alteration and correction of said personal property respectively.

On motion by Buckland, seconded by Kramer, and carried by the unanimous vote of the Board of Equalization, all members voting "Aye", it was ordered that on the personal property assessment of Armour & Company, on Line 22a-- average amount of manufacturer's finished product for the preceding year-- for 1922, be altered, revised and amended by adding thereto the sum of \$368,890.00 so as to make the total for said item \$1,321,563.00, for the reason that the Board of County Commissioners, sitting as a Board of Equalization finds, believes, concludes and determines that said return, as made by Armour & Company, is incorrect and does not state said item at its true value in money, and that said item as amended is the true and correct amount and is the true value in money of the finished product of said corporation, under said classification, for the twelve months preceding March 1st, 1922.

Motion by Buckland, seconded by Kramer, and carried by the unanimous vote of the Board of Equalization, all members voting "Aye", it was further ordered that the total assessment of Armour & Company, for its personal property for the year 1922, after making the addition set forth in the preceding motion be found, determined, revised, corrected, increased and fixed at the sum of \$2,598,790.00.

On motion by Buckland, seconded by Kramer, and carried by the unanimous vote of the Board of Equalization, all members voting "Aye", it was ordered that on the personal property assessment of Swift & Company, on Line 22a-- average amount of manufacturer's finished product for the preceding year-- for 1922, be altered, revised and amended by adding thereto the sum of \$307,770.00, so as to make the total for said item \$1,906,341.00, for the reason that the Board of County Commissioners, sitting as a Board of Equalization, finds, believes, concluded and determines that said return, as made by Swift & Company, is incorrect and does not state said item at its true value in money, and that said item as amended is the true and correct amount and is the true value in money of the finished product of said corporation, under said classification, for the twelve months preceding March 1st, 1922.

On motion by Buckland, seconded by Kramer, and carried by the unanimous vote of the Board of Equalization, all members voting "Aye"; it was further ordered that the total assessment of Swift & Company, for its personal property for the year 1922, after making the addition set forth in the preceding motion, be found, determined, revised, corrected, increased and fixed at the sum of \$2,056,420.00.

On motion by Buckland, seconded by Kramer, and carried by the unanimous vote of the Board of Equalization, all members voting "Aye", it was ordered that on the personal property assessment of Cudahy Packing Company, on Line 22a-- average amount of manufacturer's finished product for the preceding year-- for 1922, be altered, revised and amended by adding thereto the sum of \$211,950.00, so as to make the total for said item \$1,332,420.00, for the reason that the Board of County Commissioners, sitting as a Board of Equalization finds, believes, concludes and determines that said return, as made by Cudahy Packing Company, is incorrect and does not state said item at its true value in money, and that said item as amended is the true and correct amount and is the true value in money of the finished product of said corporation, under said classification, for the twelve months preceding March 1st, 1922.

On motion by Buckland, seconded by Kramer, and carried by the unanimous vote of the Board of Equalization, all members voting "Aye", it was further ordered that the total assessment of the Cudahy Packing Company, for its personal property for the year 1922, after making the addition set forth in the preceding motion, be found, determined, revised, corrected, increased and fixed at the sum of \$1,464,850.00.

On motion by Buckland, seconded by Kramer, and carried by the unanimous vote of the Board of Equalization, all members voting "Aye", it was ordered that on the personal property assessment of Fowler Packing Company, on Line 22a-- average amount of manufacturer's finished product for the preceding year-- for 1922, be altered, revised, and amended by adding thereto the sum of \$142,540.00, so as to make the total for said item \$320,012.00, for the reason that the Board of County Commissioners, sitting as a Board of Equalization finds, believes, concludes and determines that said return, as made by Fowler Packing Company is incorrect and does not state said item at its true value in money, and that said item as amended is the true and correct amount and is the true value in money of the finished product of said corporation, under said classification, for the twelve months preceding March 1st, 1922.



On motion by Buckland, seconded by Kramer, and carried by unanimous vote of the Board of Equalization, all members voting "Aye", it was further ordered that the total assessment of Fowler Packing Company, for its personal property for the year 1922, after making the addition set forth in the preceding motion, be found, determined, revised, corrected, increased and fixed at the sum of \$965,550.00.

On motion by Buckland, seconded by Kramer, and carried by the unanimous vote of the Board of Equalization, all members voting "Aye", it was ordered that on the personal property assessment of Merris & Company, on Line 22a-- the average amount of manufacturer's finished product for the preceding year-- for 1922, be altered, revised, and amended by adding thereto the sum of \$237,480.00, so as to make the total for said item \$1,463,970.00 for the reason that the Board of County Commissioners, sitting as a Board of Equalization, finds, believes, concludes and determines that said return, as made by Merris & Company, is incorrect, and does not state said item at its true value in money, and that said item as amended is the true and correct amount and is the true value in money of the finished product of said corporation, under said classification, for the twelve months preceding March 1st, 1922.

On motion by Buckland, seconded by Kramer, and carried by the unanimous vote of the Board of Equalization, all members voting "Aye", it was further ordered that the total assessment of Merris & Company, for its personal property for the year 1922, after making the addition set forth in the preceding motion, be found, determined, revised, corrected, increased and fixed at the sum of \$1,583,720.00.

On motion by Buckland, seconded by Kramer, and carried by the unanimous vote of the Board of Equalization, all members voting "Aye", it was ordered that on the personal property assessment of Wilson & Company, on Line 22a-- average amount of manufacturer's finished product for the preceding year-- for 1922, be altered, revised and amended by adding thereto the sum of \$241,400.00, so as to make the total for said item \$1,547,900, for the reason that the Board of County Commissioners, sitting as a Board of Equalization finds, believes, concludes and determines that said return, as made by Wilson & Company, is incorrect and does not state said item at its true value in money, and that said item as amended is the true and correct amount and is the true value in money of the finished product of said corporation, under said classification, for the twelve months preceding March 1st, 1922.

On motion by Buckland, seconded by Kramer, and carried by the unanimous vote of the Board of Equalization, all members voting "Aye", it was further ordered that the total assessment of Wilson & Company, for its personal property for the year 1922, after making the addition set forth in the preceding motion, be found, determined, revised, corrected, increased and fixed at the sum of \$1,652,100.00.

On motion by Buckland, seconded by Kramer, and carried by the unanimous vote of the Board of Equalization, all members voting "AYE", it was ordered that the assessment of each and every lot in Bunker's Sub-division of Wyandette County, Kansas, be altered, revised and increased from \$100.00 each to \$1500.00 each, and that the assessment of each and every lot in said Subdivision of land be fixed at \$1500.00 that being the amount of the last regular assessment.

On motion by Buckland, seconded by Kramer, and carried by the unanimous vote of the Board of Equalization, all members voting "Aye", it was ordered that the St. Louis and Kansas City Land Company's tract of land in Wyandette County, Kansas, known as Tract 27A, be assessed at the sum of \$187,500.00, and that the assessment thereon be altered, revised, increased and corrected so that it will stand at \$187,500.00, that being the amount of the last prior assessment thereon.

On motion by Buckland, seconded by Kramer, and carried by the unanimous vote of the Board of Equalization, all members voting "Aye", it was ordered that the assessment on tracts A, B, C, D, and E, of the lands of the Kansas City Stock Yards Company, a corporation, comprising in the aggregate Twenty (20) acres of land, more or less, be altered, revised, corrected and increased from \$600,000.00 to \$760,000.00.

On motion by Buckland, seconded by Kramer, and carried by the unanimous vote of the Board of Equalization, all members voting "Aye", it was ordered that the assessment on the improvement on the real estate of Precter Gamble Manufacturing Company, be altered, revised, corrected and increased to the same amount as shown in the last assessment, to-wit: \$868,250.00.

On motion by Buckland, seconded by Kramer, and carried by the unanimous vote of the Board of Equalization, all members voting "aye", it was ordered that the Board of County Commissioners, sitting as a Board of Equalization, adjourn to meet at the office of the Board of County Commissioners in the Court House of Kansas City, Kansas, on the 16th day of June, A D 1922, at the hour of ten o'clock A M and that the County Clerk of Wyandotte County mail or cause to be mailed to each individual, person, firm, company, or corporation, whose assessment has been altered, corrected, revised or increased, a notice, stating in substance that it is proposed to revise or correct the valuation of his or its property and of the time and place of said adjourned meeting of the Board of County Commissioners, sitting as a Board of Equalization, to-wit: June 16th. 1922, at ten o'clock A M, said notices to be mailed to said persons, individuals, firms companies or corporations at their post-office address as shown by the assessment book.

McGrew-- BONNER PORTLAND AND CEMENT COMPANY

Equalize Line 22A	(Finished product ) to	\$28,300.00
"	Raw Material to	<u>700.00</u>
		\$29,000.00

Put real estate back to 1921.

22a \$32,000.00

On motion by Kramer and seconded by Buckland, and carried by the unanimous vote of the Board of Equalization, all members voting "Aye", it was ordered that the assessment on the land of Precter & Gamble Manufacturing Company be left as per return of County Assessor.

MINUTES OF MEETING OF THE BOARD OF COUNTY COMMISSIONERS OF WYANDOTTE COUNTY, KANSAS, SITTING AS A BOARD OF EQUALIZATION HELD IN THE OFFICE OF THE COUNTY COMMISSIONERS AT THE COURT HOUSE IN KANSAS CITY, KANSAS, ON JUNE 29, 1922.

On motion by Buckland, and seconded by Kramer, and carried by the unanimous vote of the Board of Equalization, all members voting "Aye", it was ordered that the real estate of Morris & Company be left as per the return of the County Assessor

On motion by Buckland, and seconded by Kramer, and carried by the unanimous vote of the Board of Equalization it was ordered that all tracts and farm lands, exclusive of improvements, of Wyandotte County, which have been raised, be equalized to 1921 valuation

MINUTES OF A MEETING OF THE BOARD OF COUNTY COMMISSIONERS OF WYANDOTTE COUNTY, KANSAS, SITTING AS A BOARD OF EQUALIZATION HELD IN THE OFFICE OF THE COUNTY COMMISSIONERS AT THE COURT HOUSE IN KANSAS CITY, KANSAS, June 29, 1922.

On motion by Buckland, and seconded by Kramer, and carried by the unanimous vote of the Board of Equalization, all members voting "Aye", it was ordered that the Board of Equalization adjourn sine die.

FRIDAY SEP 22nd 1922 11 A M

Pursuant to adjournment taken Sept 21st., the Board of County Commissioners met for the opening of bids for the improvement of 1.027 miles of road. Federal Aid Project 129-A

Members present Samuel Clarke, Chairman, David Buckland and Peter H Kramer.

The following only bid of J O Pattersen opened and read as follows:

7" uniform Concrete	\$32,396.08
6" 8" "	30,740.23
Engineers Estimate 6" 8" Concrete	29,773.37
7" @	30,766.88

Motion by Buckland, seconded by Kramer that bid of J O Pattersen for improvement of 1.027 miles road Federal Aid Project 129-A be rejected account being above the estimate. Carried

Motion by Buckland, seconded by Kramer that certified check for \$1675.00 signed by J O Pattersen be returned. Carried

No further business appearing the Board adjourned.

*William Beago* COUNTY CLERK *Samuel Clarke* CHAIRMAN

MONDAY SEPT 25th. 1922 2 P M

Pursuant to adjournment taken Sept 22nd., the Board of County Commissioners met for the transaction of business.

Members present Samuel Clarke, Chairman David Buckland and Peter H Kramer

Minutes of previous meeting read and approved.

Motion by Buckland, seconded by Kramer that application of May Mattie Butler for admittance to the Home for Feeble Minded at Winfield has been received and filed and referred to the Judge of the Probate Court with full Power to act. Carried

Motion by Buckland, seconded by Kramer that the following resolution relating to the East Lering Drainage District be adopted and a copy be spread upon the minutes of the Journal in full. Carried

Now on this 25th day of September, 1922, at 2 o'clock P M at the County Court House in Kansas City, Kansas being the time and place set for hearing of the petition heretofore presented to this Board and filed in the office of the County Clerk of Wyandotte County on the 31st. day of August, 1922, praying for the incorporation of certain territory as a drainage district under the provisions of Chapter 215 of the Sessions Laws of 1905, and the laws amendatory and supplemental thereto, under the name of the East Lering Drainage District, Wyandotte County, Kansas, the Board of County Commissioners of said county, being assembled in regular session, all members thereof being present, said Board ascertains and determines:

First, that notice has heretofore been given of the time and place of the hearing of such petition, as required by law, and the order of this Board, made on the 7th day of September, 1922, by publication of said notice by the County Clerk of said County in The Kansas City Weekly Press, a paper of general circulation in said county and published therein, said publication being made more than five days prior to this date on September 15th. 1922, and it is hereby ordered that such finding be duly

Monday Sept 25th. 1922 2 P M Contd

SECOND, That the said Board of County Commissioners at this meeting did hear all persons present in favor of and opposed to the granting of said petition, and all evidence that was offered and that said Board desired to hear, and having heard such evidence and all statements and arguments made, found that there was no opposition to the said petition to warrant a denial of the petition as prayed for.

THIRD, That the said Board of County Commissioners found that the said petition contains the proper number of signers possessing the qualifications prescribed by law, and that each and all of the statements in said petition contained are true, and that said petition is in conformity with the requirements of law, that the allegations thereof are true, and that the signers thereof constitute more than two-fifths of the tax-payers residing within the boundaries of the territory in said petition described.

FOURTH, That all of the lands and property embraced within the boundaries described in the said petition are subject to injury and damage from the overflow of the said natural watercourse, known as the Kansas River; that the improvement of the Channel of the said Kansas River, the construction of levees, drains, improvements or other works and the maintenance thereof are necessary to prevent the overflow of such natural watercourse, and that such improvements and works will be conducive to the public health, convenience and welfare.

It is therefore ordered by the Board of County Commissioners of Wyandotte County, Kansas, that the following described territory, situated in said county and STATE, being the same territory described in the said petition, to-wit:

Beginning at the Northwest corner of Section 18, Township 12, Range 23, Wyandotte County, Kansas, thence East along the North line of said Section 18 to the Northerly Right of Way line of the Union Pacific Rail Road; thence Northeasterly along the Northwesterly Right of Way line of said Rail Road to the Southerly bank of Little Kaw Creek; thence Easterly and Northeasterly following on and along the meanderings of the Southerly and Southeasterly bank of said Little Kaw Creek to an intersection with the South line of the North half of Section 6 Twp 12 Range 23; Thence East to the Westerly bank of the Kansas River; thence Southwesterly following on and along the left or Northwesterly bank of the Kansas River to the County line between Wyandotte County and Leavenworth County, Kansas; thence due North on the County line between said Wyandotte and Leavenworth Counties to the point beginning; described by tracts of land as follows:

All of the Northwest  $\frac{1}{4}$  Section 19, Township 12, Range 23, lying north and west of the westerly bank of the Kansas River, containing 49.30 acres.

All of lot 8 in Section 18, Township 12, Range 23, and the Northwest  $\frac{1}{4}$  of the Southwest  $\frac{1}{4}$  of Section 18, Township 12, Range 23, containing 85 acres.

All of the Southwest  $\frac{1}{4}$  Southwest  $\frac{1}{4}$  Section 18, Township 12, Range 23.

All of that part Southeast  $\frac{1}{4}$  Southwest  $\frac{1}{4}$  Section 18, Township 12, Range 23, lying North and West of Westerly bank of Kansas River.

East  $\frac{1}{2}$  Northwest  $\frac{1}{4}$  and Northeast fractional  $\frac{1}{4}$  Section 18, Township 12, Range 23, containing 148.4 acres. Also right of way for a roadway along the south side of Section 7, Township 12, Range 23, from a point 2 rods east of the Northeast corner Northwest  $\frac{1}{4}$  of Section 18, Township 12, Range 23, west to right of way of Union Pacific Railway Company.

The West  $\frac{1}{2}$  of the Northwest  $\frac{1}{4}$  of Section 18, Township 12, Range 23, except the right of way of the Union Pacific Railway Company, and a fraction of an acre North of the Union Pacific Railway Company's right of way.

All that part of the South  $\frac{1}{2}$  of Section 7, Township 12, Range 23, lying easterly of the Easterly right of way line of the Union Pacific Railroad and Westerly of the Westerly bank of the Kansas River.

All that part of the North  $\frac{1}{2}$  of Section 7, Township 12, Range 23, described as follows: Beginning at a point where the North line of said Section 7 intersects the Westerly bank of Kansas River to the South line of the Northeast  $\frac{1}{4}$  of said Section 7; thence West to the Easterly right of way line of the Union Pacific Railroad; thence Northeasterly along the Easterly right of way line of said Union Pacific Railroad to the Southerly bank of Little Kaw Creek; thence Easterly and Northeasterly following on and along the meanderings of the

Southerly and Southeasterly bank of said Little Kaw River Creek to the North line of said Section 7; thence East to point of beginning.

All that part of the Southeast  $\frac{1}{4}$  Section 6, Township 12, Range 23, lying South and East of the Easterly bank of Little Kaw Creek except that part thereof lying South and East of the Westerly bank of the Kansas River.

All that part of the Southwest  $\frac{1}{4}$  Section 5, Township 12, Range 23, lying North and West of the Westerly bank of the Kansas River.

The right of way, property and franchise of the union Pacific Railroad Company as now located, constructed and held on and across Sections 7 and 18, Township 12, Range 23, from the county line of Wyandotte and Leavenworth counties, Kansas, to the intersection of said right of way with the Southerly bank of Little Kaw Creek.

All of the West  $\frac{1}{2}$  of the Northwest  $\frac{1}{4}$  of Section 18, Township 12, Range 23, lying North and West of the Northerly right of way line of the union Pacific Railway containing 0.25 acres.

It is hereby declared to be and is by this order constituted a public corporation, and the inhabitants within the bounds of said territory and the said territory itself are hereby incorporated as a drainage district, to be known as "The East Lering Drainage District, Wyandotte County, Kansas," under and by virtue of the provisions of Chapter 215 of the Sessions Laws of 1905, and the laws amendatory and supplemental thereto.

And it is further ordered by said Board of County Commissioners that the first election for three directors of the said The East Lering Drainage District, Wyandotte County, Kansas, shall be held, according to law, on Oct 7th., 1922, between the hours of eight o'clock A M and six o'clock P M of said day at J G Eckstein's Store, also known as the Lering Store, and that the following resident taxpayers of the district aforesaid, are hereby designated to act as judges and clerks of such election, respectively:

JUDGES

W M Bennington

C H Hail

J G Eckstein

CLERKS

G W Buckingham

Matt Rearden

It is further ordered that by the Board of County Commissioners of Wyandotte County, that the Clerk, of said County, \_\_\_\_\_, be and he is hereby directed to forthwith issue his proclamation and give notice of the holding of said election, as provided by law.

It is further ordered by this Board that full complete entries be made upon the Journal of proceedings of this Board of declarations, findings, decisions and orders made by the Board concerning said drainage district and of the holdings of the first election for the choosing of the officers thereof.

Samuel Clarke  
CHAIRMAN

Board of  
County  
Commissioners  
Wyandotte  
County, Kansas.

ATTEST:

William Regge COUNTY CLERK.

MONDAY SEPT 25th. 1922 2 P M

Motion by Kramer, seconded by Buckland that resolution relative to change of site for the New Court House be adopted and a copy be spread upon the minutes of Journal in full. Carried

R E S O L U T I O N

IN REFERENCE TO CHANGE OF COURT HOUSE SITE.

WHEREAS, Kansas City, Kansas is a city of the first class, in Wyandotte County, and is the county seat of Wyandotte County; and

WHEREAS, the Board of County Commissioners of Wyandotte County have authorized to build a new court house in Kansas City, Kansas, and desires to submit to the electors of the county at the next general election the question of whether said new court house shall be erected upon the present site or said court house site changed from its present location to some other place within the limits of said county seat;

NOW, THEREFORE, Be It Resolved and it is hereby determined by the Board of County Commissioners of Wyandotte County, Kansas, in regular session assembled, that there shall be submitted to the electors of Wyandotte County at the coming general election to be held on the Tuesday succeeding the first Monday in November, A. D. 1922, the question of changing the court house site in Kansas City, Kansas, from one place within the corporate limits of such city to another place within such limits of such city, viz: that is to say, from the present location of the court house site between Minnesota Avenue and State Avenue on the west side of Seventh Street in Kansas City, Kansas, to a new site to be selected by the Board of County Commissioners and acquired in the manner provided by law, lying within the territory recommended by the City Planning Commission of Kansas City, Kansas, for a civic center, and bounded on the east by Seventh Street, on the south by Taurenee Avenue, on the west by Ninth Street and on the north by Armstrong Avenue, and

BE IT FURTHER RESOLVED, and it is hereby ordered that an election notice be published in the official county paper and in each issue thereof for at least thirty days previous to the time of holding the next general election aforesaid, as follows:

ELECTION NOTICE.

On Proposition to Change The Court House Site  
From One Place Within The Limits of Kansas City,  
Kansas, To Another Place Within The Limits of

Such City.

The Electors of Wyandotte County, Kansas, are hereby notified:

That the Board of County Commissioners of Wyandotte County, Kansas, did on the 25th. day of September, A.D. 1922, by its order duly entered upon its journal, determine to submit to the electors of Wyandotte County, Kansas, the question of changing the court house site from its present location in the City of Kansas City, Kansas, to some other place within the corporate limits of such city.

You are further notified that said question will be submitted to the electors and voters of Wyandotte County, Kansas, at the coming general election to be held on the Tuesday succeeding the first Monday in November A.D. 1922.

Printed ballots will be provided for the voters and a special ballot box will be provided at each voting place for the reception of the ballots.

Each ballot will be headed: "Proposition to Change the Court House Site", and there shall be printed thereon the following question:

Shall the court house site be changed from its present location between Minnesota Avenue and State Avenue on the west side of Seventh Street in Kansas City, Kansas, to a new location to be selected by the Board of County Commissioners in the proposed "Civic Center" in Kansas City, Kansas, lying between Armstrong Avenue on the North and Taurenee Avenue on the South, Seventh Street on the east and Ninth street on the west?

The election upon said question shall be governed, results ascertained, returns made and canvassed in accordance with the general election laws of the State as near as may be.

Published by Order of the Board of County Commissioners of Wyandotte County, Kansas.

MONDAY SEPT. 22nd.1922 2 P M

Samuel Clarke, Chairman  
David Buckland, Commisiener  
Peter H Kramer, Commisiener

Attest: William Beggs, County Clerk.

(Seal)

BE IT FURTHER RESOLVED, that the ballet for voting upon said question shall be in the following form:

PROPOSITION TO CHANGE CO RT HOUSE SITE.

(The following should be printed immediately above the question as shown, run across the entire width of the ballet in pica type.)

To vote in favor of changing the Court House Site from its present location to a new location, make an X in the square after the word "yes"; and to vote against the changing of the Court House Site from its present location to a new location make an X in the square after the word "No."

( Brevier Lower Case Type.)

Shall the court house site be changed from its present location between Minnesota Avenue and State Avenue on the west side of Seventh Street in Kansas City, Kansas, to a new location to be selected, by the Board of County Commissioners in the proposed "Civic Center" in Kansas City, Kansas, lying between Armstrong Avenue on the north and Taunee Avenue on the south, Seventh Street on the east and Ninth Street on the west?

.....  
: :  
: YES :  
: :  
:.....

.....  
: :  
: N O :  
: :  
:.....

( On the back of each ballot to be used at each such general election shall be printed in addition to the endorsements to be required at other general county elections, the words-)

QUESTION SUBMITTED

BE IT FURTHER RESOLVED that the County Clerk spread this resolution at length upon the journal.

*Samuel Clarke*  
Chairman

.....  
Commisiener

.....  
Commisiener

Attest:

*William Beggs*  
County Clerk

( First published Sept 29th.1922)

MONDAY SEPT. 22nd. 1922 2 P M Contd

Motion by Buckland, seconded by Kramer that garnishment summons issued by Paul H Ditzon Justice of the Peace, I E Newett vs the Board of County Commissioners against Chas Pope be received and referred to County Counselor. Carried

Motion by Buckland, seconded by Kramer that petition of F T Snapp et al for location and vacation of a road in Wyandotte Township as follows: The vacation and resolution of the North end of the Muncie Ridge road, vacating that portion immediately south of the Reidy Read said strip to be vacated being on the east line of the west  $\frac{1}{2}$  of the NE  $\frac{1}{4}$  of Sec 12 11-24 and relocating same fereneugh west to eliminate the two dangerous turns", be received and filed and the Board of County Commissioners be appointed a Board of Reviewers to make view Oct. 24th Carried

No further business appearing the Board adjourned.

William Beggs County Clerk

Samuel Clarke CHAIRMAN

THURSDAY SEPT 28th. 1922

Pursuant to adjournment taken Sept 25th. the Board of County Commissioners met for the transaction of business.

Members present Samuel Clarke, Chairman David Buckland and Peter H Kramer.

Minutes of previous meeting read and approved.

Motion by Buckland, seconded by Kramer that petition signed by Stephen King et al requesting repairs on L T Hollingsworth road be received and filed and referred to County Engineer.

Carried

Motion by Buckland, seconded by Kramer that communication from County Engineer under date of Sept. 28th reference his department making the needed repairs on the 5th St Bridge as recommended by Harrington, Howard & Ash who report Repair to Steel work \$1400.00, Repair to wooden work \$1500.00, be received and filed and County Engineer be instructed to proceed with work as per recommendation. Carried

No further business appearing the Board adjourned.

William Beggs COUNTY CLERK

Samuel Clarke CHAIRMAN

MONDAY OCT. 2nd. 1922 10 A. M.

Pursuant to adjournment taken Sept. 28th. 1922, the Board of County Commissioners met for the transaction of business.

Members present Samuel Clarke, Chairman, David Buckland and Peter H Kramer

Minutes of previous meeting read and approved.

Reading and allowance of Docket of claims and accounts for the month of September, 1922.

MONDAY OCT. 2n. 1922 11 A.M.

Opening of bids for the furnishing of material and construction of Bridge No. 20 known as Wolf Creek Bridge Federal Aid Project No. 129 Golden Belt Road with following results

Kansas City Bridge Co	\$15,342.67
Albert G Brown	15,230.39
J O Pattersen	17,163.38
D Munro	13,494.89
Independance Const Co	15,950.99
Co Engineers Estimate	13,292.48

All bids contained certified checks for \$500.00 each



OCT. 2nd. 1922 11 A M Contd

Motion by Buckland, seconded by Kramer that the foregoing bids be referred to County Engineer to be checked and returned to the Board at 2 o'clock P M. Carried

Motion by Buckland, seconded by Kramer that bills on vouchers Nos. 1041 and 1042 favor J O Patterson in the amount of \$5762.70 and \$4022.82 be allowed payable out of the sale of the Preebstel Improvement Bonds as soon as sold. Carried

Motion by Buckland, seconded by Kramer that claim #619 $\frac{1}{2}$  of L G Howard for \$24.50 damages to Apte be allowed inasmuch as Hartford Accident & Indemnity Co has paid into the office of County Treasurer the sum of \$24.50 on policy. #55306 Carried

Motion by Buckland, seconded by Kramer that communication from County Engineer under date of Oct. 2nd. reference bids for construction of Wolf Creek bridge #20 Federal Aid Project 129, received and County Engineer instructed to proceed with recommendations Carried.

#### RESOLUTION

BE IT KNOWN that the Board of County Commissioners met in regular session at the Court House this 2nd. day of October, 1922. Present: Samuel Clarke, Chairman, and David Buckland and Peter H Kramer, Commissioners, a quorum of the Board, and William Beggs, County Clerk.

The following resolution was offered with relation to the building of a bridge over what is known as Wolf Creek, known as the Wolf Creek Bridge, which is a part of the Golden Belt Highway, and on motion duly made, seconded and unanimously carried, all Commissioners voting Aye, was adopted and spread at length upon the Journal.

WHEREAS, the Board of County Commissioners on a recent date advertised for the building of a bridge over what is known as wolf Creek, known as the Wolf Creek Bridge, which Bridge is a part of the Golden Belt Highway, Bridge No. 20, Station 18 plus 975; and

WHEREAS, on October 2nd, 1922, the bids for said construction being opened, it is found that the lowest bid for the construction of said bridge is Thirteen Thousand Four Hundred Ninety-four and 97/100 (\$13,494.97) Dollars; and

WHEREAS, there were four other bids, all of which were in excess of said amount; and

WHEREAS, the County Engineer's estimate for the building of said structure is Thirteen Thousand, Two Hundred Ninety-two and 48/100 (\$13,292.48) Dollars, said lowest bid being approximately Two Hundred Dollars (\$200.00) above the County Engineer's estimate; and

WHEREAS, the lowest bidder, D. Menree, has on this day appeared before the Board of County Commissioners and asked leave to amend his bid to the sum of Thirteen Thousand, Two Hundred and Ninety-Two and 48/100 (\$13,292.48) Dollars; the amount of the County Engineer's estimate; and

WHEREAS, said project is now in course of construction; and

WHEREAS, it will take several weeks to secure legal advertisement; and

WHEREAS, it has been recommended by the County Engineer that said lowest bidder be permitted to amend his bid to come within the estimate;

NOW, THEREFORE, Be It Resolved by the Board of County Commissioners that said proposition to permit the lowest bidder to amend his bid be forthwith submitted to the State Highway Commission; and

BE IT FURTHER RESOLVED, that in the event the State Highway Commission approves of the amendment of such bid, to come within the estimate, that it be the sense of said Board of County Commissioners that the amendment be so made and the contract awarded to the said D. Menree, as per his amended bid within the County Engineer's estimate.

OCT. 2nd. 1922 Contd 11 A M

IT IS FURTHER RESOLVED, and hereby ordered that this resolution be spread at length upon the journal.

Samuel Clarke  
Chairman of the Board of County Commissioners

-----  
COMMISSIONER

-----  
COMMISSIONER

ATTEST:

William Bezes  
County Clerk

No further business appearing the Board adjourned

William Bezes COUNTY CLERK Samuel Clarke CHAIRMAN

THURSDAY OCT 4th. 1922. 2 P M

Pursuant to adjournment taken Oct 2nd., the Board of County Commissioners met for the transaction of business.

Members present: Samuel Clarke, Chairman, David Buckland and Peter H Kramer.

Minutes of previous meeting read and approved.

Motion by Buckland, seconded by Kramer that communication from F T Snapp under date Oct. 5th. 1922 with subscription list amounting to \$245.00 reference ciling portion Muncie Ridge Road be received and filed, referred to County Engineer. Carried

Motion by Buckland, seconded by Kramer that communication from F P Strickland, Jr. under date of Oct. 3rd. 1922 reference assistance for Mrs Mary M Walden 2802 N Tremont St be received, filed and referred to County Peer Commission. Carried

Motion by Buckland, seconded by Kramer that read petition signed by W R Shannen et al requesting widening of a road described as follows: Beginning at a point approximately 300 feet North and 360 feet west of the Southeast corner of the SW  $\frac{1}{4}$  of the SE  $\frac{1}{4}$  Section 21, Township 10, Range 24, said point being the center of Beverly Blvd in Beverly Hills addition on the South line of lot 11, thence south and southeasterly through the Frank Miller tract to the Southeast corner of the southwest  $\frac{1}{4}$  of the southeast  $\frac{1}{4}$  of Section 21, Township 10, Range 24, intending to widening the road as now travelled, be received filed and the Board of County Commissioners be appointed as a Board of Reviewers to make view Nov. 17th. 1922. Carried

Motion by Buckland, seconded by Kramer that read petition signed by W R Shannen et al requesting the location of a road described as follows: Beginning at a point in the center of Beverly Blvd where the same intersects the south line of lot 5 in Beverly Hills addition an addition in Wyandotte County, Kansas, thence North through lot 5, and T J Barker tract of land to the intersection of the Missouri River road be received and filed and the Board of County Commissioners be appointed as a Board of Reviewers to make view Nov. 17th. 1922 Carried

Motion by Buckland, seconded by Kramer that communication from County Engineer under date of Oct. 5th. 1922 reference receipt of approved plans and estimates of the Carlton and Sertor Road improvement, be received and filed and County Clerk be instructed to advertise same, bids to be opened Thursday, Nov. 9th at 12 o'clock. Carried

Motion by Buckland, seconded by Kramer that request for assistance by J W Gibson 1109 Minn. Ave be referred to County Peer Commissioner. Carried

Monday, Oct. 9th, 1924

Pursuant to adjournment taken Oct 5th, the Board of County Commissioners met for the transaction of business.

Members present: Samuel Clarke Chairman, David Buckland and Peter H Kramer.

Minutes of previous meeting read and approved.

Motion by Buckland seconded by Kramer that County Surveyor furnish an estimate showing the complete cost of proposed Winkler Road in Quindaro Township.  
Carried. 2

Motion by Buckland seconded by Kramer that communication from County Engineer under date Oct. 9th 1922 reference improvement Territorial Road # 6 relative checking signers to petition and owners of said benefit district be received and filed and County Engineer be instructed to notify petitioners to appear before the Board of County Commissioners Oct. 23rd for hearing.  
Carried.

Motion by Buckland seconded by Kramer it was ordered that the next regular meeting of the Board of County Commissioners be held Friday Oct. 13th for the reason that Thursday Oct 12th is Columbus Day and that all offices in the Court House be closed.  
Carried.

Motion by Buckland seconded by Kramer that the communication from the County Engineer under date of Oct. 9th, 1922 relative construction of overhead highway in the preparation of improvement of Walcott Road at point where said road crosses the K C Northwestern Electric Railway be received and filed and the following resolution be adopted and spread in full upon the Journal.  
Carried.

Monday Oct. 10th, 1922

Pursuant to adjournment taken Oct. 9th, the Board of County Commissioners met for the purpose of canvassing the vote for an election held on Oct 7th, for the naming of Directors of the East Loring Drainage District.

Members present: Samuel Clarke, Chairman, David Buckland and Peter H Kramer.

Motion by Buckland seconded by Clarke that report of Judges and Clerks be received and filed and that W M Bennington, C H Hail and C B Barker, having received the majority votes at an election regularly held be declared duly elected as Directors of the East Loring Drainage District.

Carried.

No further business appearing the Board adjourned.

Attest William Beggs  
County Clerk.

Samuel Clarke  
Chairman.

Friday Oct. 13th 1922.

Pursuant to adjournment taken Oct. 10th, the Board of County Commissioners met for the transaction of business.

Members present, Samuel Clarke, Chairman, David Buckland and Peter H Kramer.

Minutes of previous meeting read and approved.

Motion by Kramer seconded by Buckland that the following resolution reference issuance bonds in the sum of \$42,922.05 account Federal Aid Project #52-B Slab be adopted and spread in full upon the Journal.

Carried.

#### R E S O L U T I O N .

Authorizing the issuance of County Road Improvement Bonds of Wyandotte County Kansas, for the purpose of paying a portion of the cost of the improvement on Section "B", Project 52, Fort-To-Fort Highway.

#### S L A B

BE IT KNOWN that the Board of County Commissioners of Wyandotte County, Kansas, met in regular session at the Court House this 13th day of October, 1922. Present, Samuel Clarke, Chairman, David Buckland, Commissioner and Peter H. Kramer, Commissioner, a full membership of the Board and William Beggs, County Clerk. The following resolution was offered with relation to the issuance of bonds for the improvement of Section "B" Project 52, Fort-To-Fort Highway, pavement slab, and on motion of Kramer, Commissioner, seconded by Buckland, Commissioner, and carried by the unanimous vote of the Board, all commissioners voting Aye, was adopted and spread at length upon the Journal.

WHEREAS, there was filed with the Board of County Commissioners of Wyandotte County, Kansas, on the second day of February, 1918 a petition, for the permanent improvement of a certain public road, situated in Leavenworth and Wyandotte Counties, in the state of Kansas and upon the County Line between said Counties, known as the Fort-To-Fort Highway and later designated by the State Highway Commission of Kansas as Federal Aid Project No. 52, the terminal points and other specially fixed locations of said road being particularly described in said petition, and as well, there was designated therein the lands within the proposed benefit districts, both in the County of Leavenworth and the County of Wyandotte, the type of permanent improvement and width of roadway desired, and the number of annual assessments to be levied upon the lands in said benefit district in payments of such improvements, the said number of annual assessments being fifteen; and

WHEREAS, the Board of County Commissioners of Leavenworth County, Kansas, did, at a regular meeting of said Board, held on the fourth day of February, 1918, find that the improvement prayed for was one of public utility, that said petition was signed by individuals owning more than sixty percent of the land within the district, defined by said petition in Leavenworth County and that the said petition properly designated the road to be improved, both by name and terminal points and by other specially fixed locations and that the petition definitely designated the lands within the proposed benefit district, the type of permanent improvement, the width of roadway and the number of annual assessments to be levied upon said lands in payment of said improvements, which was in said petition designated as fifteen and that said petition was in all respects in compliance with the provisions of the statutes of the state of Kansas; which matters have been made to appear to this, the Board of County Commissioners of Wyandotte County, Kansas, by a duly certified copy of the proceedings of said board, filed in the office of the Board of County Commissioners of this County; and

WHEREAS, thereafter, a certified copy of said petition so filed in Leavenworth County, was transmitted by the County Clerk of Leavenworth County to the Board of County

Commissioners of Wyandotte County, and filed in the office of the County Clerk of Wyandotte County, according to the law; and,

WHEREAS, Leavenworth County and Wyandotte County are adjoining Counties and the road in said petition described is situated, in both Leavenworth and Wyandotte Counties and upon the County line between said two counties, and the improvement thereon covers portions of said road in both of said counties, and upon the county line between said counties, and,

WHEREAS, thereafter, the Board of County Commissioners of Wyandotte County, Kansas, did, on the 16th day of June, 1919, at a regular meeting, find that the improvement prayed for in said petition was a public necessity and of public utility, and that it was necessary and proper that it be improved and paved as prayed for in said petition, and then and there duly approved and granted said petition, and on said date ordered that a notice be published in the official County paper designating the first day of July, 1919 at ten o'clock A.M. as the time for the Board to meet and hear protests and objections, if any there should be, in respect thereto, and a copy of said notice was ordered by said Board to be mailed to each of said petitioners and all persons owning property in the benefit district; all of which was accordingly done; and,

WHEREAS, thereafter, and on the first day of July, 1919, in pursuance of law, the Board of County Commissioners of Leavenworth County, Kansas, and the Board of County Commissioners of Wyandotte County, Kansas acting in conjunction for the purpose of carrying on the said improvements under the provisions of section 12 of chapter 265 of the laws of Kansas, of 1917, as amended, met jointly in the office of the County Commissioners of Wyandotte County, Kansas, at Kansas City, Kansas, and jointly acting, found, declared and held said improvements to be of public utility, and ordered said petition granted, approved and the improvements therein prayed for to be made according to law; all of the members of both of said Boards voting "Aye" thereon; and

WHEREAS, thereafter, the County Clerk of Wyandotte County, Kansas, in pursuance of an order of the Board of County Commissioners, of Leavenworth and Wyandotte Counties, acting jointly, caused to be published in one issue of the official county paper, the order of said Boards finding and declaring said improvements to be of public utility, as aforesaid; and,

WHEREAS, it was, by the Board of County Commissioners, of Leavenworth County, Kansas, found that said petition was in due form of law, and contained the signatures of the owners of sixty percent of the lands within the benefit district in Leavenworth County; and it was, by the Board of County Commissioners of Wyandotte County, found, held and declared that said petition was in due form of law and contained the signatures of the owners of sixty percent of land within the benefit district within Wyandotte County, and it was by the Board of County Commissioners of Leavenworth County, Kansas, and by the Board of County Commissioners of Wyandotte County, Kansas, acting in conjunction, found and held that said petition was in due form of law, and contained the signatures of sixty percent of the owners of land within the entire benefit district, described in said petition; and,

WHEREAS, it has been found by the Board of County Commissioners of Wyandotte County, Kansas, that said petition definitely designated the lands within the proposed benefit district within this county, the type of permanent improvement and the width of roadway and the number of annual assessments to be levied upon the said lands in said district in payment of said improvement, said number of annual assessments to be fifteen; and,

WHEREAS, thereafter, the Board of County Commissioners of Wyandotte County, Kansas, and the Board of County Commissioners of Leavenworth County, Kansas, acting in conjunction, duly caused an accurate survey of said road to be made and a profile thereof, and map of the benefit district in both counties and plans and specifications for the improvement, and estimates of the cost thereof, to be prepared by the County Engineers of both Leavenworth County and Wyandotte County, which said survey, profile, map, plans, specifications and estimates, have been duly and regularly approved by the State Highway Engineer and filed in the office of the County Clerk of Leavenworth County, Kansas with certified copies thereof filed in the office of the County Clerk of Wyandotte County, Kansas; and,

WHEREAS, the estimate of the cost of the improvement of what is, in the said plans and specifications, designated as Section "B", of Project 52, shows the total approximate cost of laying the pavement slab on that portion of said Section "B" to be paid for jointly by said counties to be \$ \_\_\_\_\_ and the portion thereof to be paid for by Wyandotte County to be the sum of \$ \_\_\_\_\_ and,

WHEREAS, thereafter, and on or about the 24th day of March 1922, there was duly let to James Stanton & Son, a partnership composed of James Stanton Sr., and James Stanton, Jr., a contract for the pavement slab on said Section "B", Project 52, Fort-to-Fort Highway in accordance with their bid therefor, pursuant to an advertisement for bids in accordance with the plans and specifications, all according to law, and a contract duly made and entered into with the said James Stanton & Son, for the doing of said work at the contract price of One Hundred and Fourteen Thousand, Four Hundred Fifty Eight and 82/100 dollars (\$14,458.82) and,

WHEREAS, the cost of said improvement for the pavement slab on said Section "B"

Project 52, has been by the Board of County Commissioners of Wyandotte County, and Leavenworth County apportioned between said Counties at Forty Two Thousand Nine Hundred and Twenty Two and 05/100 dollars (\$42,922.05) to be paid for by Wyandotte County and Seventy One Thousand, Five Hundred Thirty Six and 77/100 dollars (\$71,536.77) to be paid for by Leavenworth, County, approximately one fourth of said Section "B" lying wholly within Leavenworth County; and,

WHEREAS, for the purpose of paying for said improvements under said contract it is necessary to issue bonds of Wyandotte County, Kansas, in the sum of Forty Two Thousand, Nine Hundred and Twenty Two and 05/100 dollars (\$42,922.05):

NOW, THEREFORE BE IT RESOLVED by the Board of County Commissioners of Wyandotte County, Kansas:

Section 1. That under and by virtue of Chapter 265 of the laws of Kansas, of 1917, as amended, Wyandotte County, in the State of Kansas, shall issue its negotiable coupon special improvement bonds in payment of the work done and material furnished in the construction of the pavement slab in the improvement of Section "B" of Project No. 52, Fort to Fort Highway in Wyandotte County Kansas, and on the county line between Wyandotte County and Leavenworth County, State of Kansas.

Section 2. That the total and aggregate amount for which said bonds shall be so issued be fixed at the sum of Forty Two Thousand, Nine Hundred and Twenty Two and 05/100 dollars (\$42,922.05)

Section 3. Said bonds shall be known and denominated as Wyandotte County Special improvement bonds, Series "Federal Aid Project 52, Section "B", Slab.

Section 4. Said bonds shall be numbered consecutively from one (1) to forty three (43), both inclusive in denominations of one thousand dollars (\$1,000.00) each, with the exception of bond No. One (1), which shall be for the sum of Nine Hundred and Twenty Two and 05/100 dollars (\$922.05), and shall bear interest at the rate of four and one-half percent (4½%) per annum, semi-annually, on the first of January and July in each year, the interest thereon to be evidenced by interest coupons attached thereto.

Section 5. Said bonds shall bear date the first day of November, 1922 and shall become due and be payable as follows:

Bonds Nos.	Amount	Due
1 and 2	\$ 1,922.05	July 1st, 1923
3 and 4	2,000.00	July 1st 1924
5, 6 and 7	3,000.00	July 1st 1925
8, 9 and 10	3,000.00	July 1st 1926
11, 12 and 13	3,000.00	July 1st 1927
14, 15 and 16	3,000.00	July 1st 1928
17, 18 and 19	3,000.00	July 1st 1929
20, 21 and 22	3,000.00	July 1st 1930
23, 24 and 25	3,000.00	July 1st 1931
26, 27 and 28	3,000.00	July 1st 1932
29, 30 and 31	3,000.00	July 1st 1933
32, 33 and 34	3,000.00	July 1st 1934
35, 36 and 37	3,000.00	July 1st 1935
38, 39 and 40	3,000.00	July 1st 1936
41, 42 and 43	3,000.00	July 1st 1937
	\$42,922.05	

Section 6. Said bonds and the interest thereon shall be payable at the office of the Treasurer of the State of Kansas, in the city of Topeka, Kansas.

Section 7. Each bond shall bear on its face the amount thereof, the rate of interest it bears, the number of such bond, the date of issue, when and where payable, for what purpose issued, and shall be made payable to bearer; which bond together with the coupons attached thereto attached, shall be signed by the Chairman of the Board of County Commissioners of Wyandotte County, Kansas, and attested by the Clerk of said County and each bond shall have the impression of the seal of the County thereon; PROVIDED that the signatures on the coupons attached, to said bonds may be printed facsimile.

Section 8. Each of said bonds and each of the coupons thereto attached, as heretofore enumerated, shall, except as to numbers and dates of maturity, be substantially in the following form:

UNITED STATES OF AMERICA

State of Kansas

County of Wyandotte.

NO. \_\_\_\_\_

\$1,000.00

SPECIAL IMPROVEMENT BOND.

Series, -Federal Aid Project- 52 - Section "B" Slab.

That the County of Wyandotte in the state of Kansas, acknowledges itself to owe and for value received hereby promises to pay to the bearer the principal sum of One Thousand dollars (\$1,000.00), in lawful money of the United States of America, at the office of the Treasurer of the State of Kansas, in the city of Topeka, in said state, on the first day of July, 1923, together with interest on said sum from the date hereof until paid at the rate of five percent per annum, payable semi-annually on the first days of January and July in each year, upon presentation and surrender of the interest coupons hereto attached, as such coupons severally become due.

And for the prompt payment of the principal of this bond, with the interest as aforesaid, as said payments respectively mature, the full faith, credit, revenue and resources of said county are hereby irrevocably pledged.

This bond is one of a series of forty three (43) bonds of like tenor, except as to

WHEREAS, the cost of said improvement for the pavement slab on said Section "B"

Project 52, has been by the Board of County Commissioners of Wyandotte County, and Leavenworth County apportioned between said Counties at Forty Two Thousand Nine Hundred and Twenty Two and 05/100 dollars (\$42,922.05) to be paid for by Wyandotte County and Seventy One Thousand, Five Hundred Thirty Six and 77/100 dollars (\$71,536.77) to be paid for by Leavenworth County, approximately one fourth of said Section "B" lying wholly within Leavenworth County; and,

WHEREAS, for the purpose of paying for said improvements under said contract it is necessary to issue bonds of Wyandotte County, Kansas, in the sum of Forty Two Thousand, Nine Hundred and Twenty Two and 05/100 dollars (\$42,922.05):

NOW, THEREFORE BE IT RESOLVED by the Board of County Commissioners of Wyandotte County, Kansas:

Section 1. That under and by virtue of Chapter 265 of the laws of Kansas, of 1917, as amended, Wyandotte County, in the State of Kansas, shall issue its negotiable coupon special improvement bonds in payment of the work done and material furnished in the construction of the pavement slab in the improvement of Section "B" of Project No. 52, Fort to Fort Highway in Wyandotte County Kansas, and on the county line between Wyandotte County and Leavenworth County, State of Kansas.

Section 2. That the total and aggregate amount for which said bonds shall be so issued be fixed at the sum of Forty Two Thousand, Nine Hundred and Twenty Two and 05/100 dollars (\$42,922.05)

Section 3. Said bonds shall be known and denominated as Wyandotte County Special improvement bonds, Series "Federal Aid Project 52, Section "B", Slab.

Section 4. Said bonds shall be numbered consecutively from one (1) to forty three (43), both inclusive in denominations of one thousand dollars (\$1,000.00) each, with the exception of bond No. One (1), which shall be for the sum of Nine Hundred and Twenty Two and 05/100 dollars (\$922.05), and shall bear interest at the rate of four and one-half percent (4½%) per annum, semi-annually, on the first of January and July in each year, the interest thereon to be evidenced by interest coupons attached thereto.

Section 5. Said bonds shall bear date the first day of November, 1922 and shall become due and be payable as follows:

Bonds Nos.	Amount	Due
1 and 2	\$ 1,922.05	July 1st, 1923
3 and 4	2,000.00	July 1st 1924
5, 6 and 7	3,000.00	July 1st 1925
8, 9 and 10	3,000.00	July 1st 1926
11, 12 and 13	3,000.00	July 1st 1927
14, 15 and 16	3,000.00	July 1st 1928
17, 18 and 19	3,000.00	July 1st 1929
20, 21 and 22	3,000.00	July 1st 1930
23, 24 and 25	3,000.00	July 1st 1931
26, 27 and 28	3,000.00	July 1st 1932
29, 30 and 31	3,000.00	July 1st 1933
32, 33 and 34	3,000.00	July 1st 1934
35, 36 and 37	3,000.00	July 1st 1935
38, 39 and 40	3,000.00	July 1st 1936
41, 42 and 43	3,000.00	July 1st 1937
	\$42,922.05	

Section 6. Said bonds and the interest thereon shall be payable at the office of the Treasurer of the State of Kansas, in the city of Topeka, Kansas.

Section 7. Each bond shall bear on its face the amount thereof, the rate of interest it bears, the number of such bond, the date of issue, when and where payable, for what purpose issued, and shall be made payable to bearer; which bond together with the coupons attached thereto attached, shall be signed by the Chairman of the Board of County Commissioners of Wyandotte County, Kansas, and attested by the Clerk of said County and each bond shall have the impression of the seal of the County thereon; PROVIDED that the signatures on the coupons attached, to said bonds may be printed facsimile.

Section 8. Each of said bonds and each of the coupons thereto attached, as heretofore enumerated, shall, except as to numbers and dates of maturity, be substantially in the following form:

UNITED STATES OF AMERICA

State of Kansas

County of Wyandotte.

NO. \_\_\_\_\_

\$1,000.00

SPECIAL IMPROVEMENT BOND.

Series, -Federal Aid Project- 52 - Section "B" Slab.

That the County of Wyandotte in the state of Kansas, acknowledges itself to owe and for value received hereby promises to pay to the bearer the principal sum of One Thousand dollars (\$1,000.00), in lawful money of the United States of America, at the office of the Treasurer of the State of Kansas, in the city of Topeka, in said state, on the first day of July, 1923, together with interest on said sum from the date hereof until paid at the rate of five percent per annum, payable semi-annually on the first days of January and July in each year, upon presentation and surrender of the interest coupons hereto attached, as such coupons severally become due.

And for the prompt payment of the principal of this bond, with the interest as aforesaid, as said payments respectively mature, the full faith, credit, revenue and resources of said county are hereby irrevocably pledged.

This bond is one of a series of forty three (43) bonds of like tenor, except as to

dates of maturity, amount and numbers, issued by the County of Wyandotte, in the State of Kansas for the purpose of paying the cost of the improvement slab in the improvement of Section "B" of Project 52, Fort-to-Fort Highway in Wyandotte County, lying on the line separating Wyandotte County and Leavenworth County, in said state, under and in accordance with a resolution duly passed by the Board of County Commissioners, of Wyandotte County, Kansas, at a regular meeting of said Board on the 13th day of October, 1922, and is in all respects issued in full compliance with the provisions of the laws of the State of Kansas. And it is hereby certified and recited that all the acts, conditions proceedings and things required by the laws of the state of Kansas to be done and performed precedent to and in the issuance of this bond have properly been done, happened and performed in the manner required by law and in regular and due time; that the indebtedness to pay which this bond is issued was at the time it was incurred and at the time of the issuance of this bond, a valid and subsisting indebtedness of this county, and that the total indebtedness of said County, including this bond, does not exceed any constitutional or statutory limitations.

IN TESTIMONY WHEREOF, the County of Wyandotte, in the State of Kansas, has caused this bond to be signed by the Chairman of the Board of County Commissioners and to be attested by the Clerk of the County, under seal of the County, and the interest coupons hereto attached, to be signed by the Chairman of the Board of Commissioners and attested by the Clerk of the County in printed facsimile, this 1st day of November, A.D. 1922.

Samuel Clarke  
Chairman of the Board of County Commissioners of Wyandotte County, Kansas.

Attest:

William Beggs  
County Clerk of Wyandotte County, Kansas.

Form of Interest Coupon.

Bond No. \_\_\_\_\_ \$22.50

On the first day of January- July, 19\_\_, the County of Wyandotte, in the State of Kansas, promises to pay to the bearer, the sum of Twenty two and one half (\$22.50) dollars in lawful money of the United State of America, at the office of the Treasurer of the State of Kansas, in the city of Topeka, in the said state, in payment of six months (6) interest due on that day, being one semi-annual installment of interest on its special Improvement Bond, Series Federal Aid Project 52, Section "B" Slab, dated November 1st, A.D. 1922.

Samuel Clarke  
Chairman of the Board of County Commissioners.

Attest:

William Beggs  
County Clerk of Wyandotte County, Kansas.

(FORM OF COUNTY CLERK'S CERTIFICATE.)

The State of Kansas SS  
The County of Wyandotte.

I, William Beggs, County Clerk of said County, hereby certify that the within bond has been legally and regularly issued; that the signatures thereto are genuine and that the same has been registered in my office according to law

IN WITNESS WHEREOF I have hereunto set my hand and affixed the seal of Wyandotte County, at my office in Kansas City, Kansas, this 1st day of November 1922.

William Beggs  
County Clerk of Wyandotte County, Kansas.

(FORM OF CERTIFICATE OF AUDITOR OF STATE.)

Office of the Auditor of the State of Kansas.

I, N. A. Turner, Auditor of the State of Kansas, do hereby certify that a transcript of the proceedings leading up to the issuance of this bond has been filed in my office according to law this \_\_\_\_\_ day of \_\_\_\_\_ 1922.  
Witness my hand and official seal.

\_\_\_\_\_  
Auditor of the State of Kansas.



Form for back panel.  
 Series - Federal Aid Project 52, Section "B" Slab.  
 State of Kansas, Wyandotte County,  
 \$1,000.00

Special Improvement Bond

Interest  $4\frac{1}{2}\%$

Date November 1st, 1922.

Due July 1st, 1923.

Interest due January 1st and July 1st.

Principal and interest payable at the fiscal agency of the  
 State of Kansas, in the city of Topeka, Kansas.

Section 9. That said bonds shall be signed by the Chairman of the Board of County Commissioners, and attested by the Clerk of the County, under seal of the County, and all interest coupons thereto attached shall be signed by the Chairman of the Board of County Commissioners and attested by the County Clerk, in printed facsimile, and when so executed said bond shall be registered by the County Clerk of Wyandotte County, Kansas, after which they shall be presented to the Auditor of State of Kansas for registry by him.

Section 10. The County Clerk of Wyandotte shall register the bonds herein authorized to be issued in a book to be kept for that purpose, which registry shall show the date, number, amount of each bond, to whom issued, for what purpose, when and where payable, when said coupons or bonds shall be paid; and when said coupons or bonds are paid, that fact shall be noted on the register and the bonds or coupons so paid shall then and thereby be destroyed in the presence of the Board of County Commissioners.

Section 11. That the Board of County Commissioners by its Chairman and the Clerk of said County are hereby authorized and directed to procure the registry of such bonds by the Auditor of the State of Kansas, in accordance with the law, and after said bonds are registered in the office of the Auditor of the State, they shall be sold at not less than par in the manner provided by law, but none of the proceeds derived from the sale of said bonds shall be appropriated or used or spent for any purpose other than to pay for the construction of pavement slab in the improvement of said road, hereinbefore specified, namely the pavement slab in the improvement of Section "B", Project 52, Fort-to-Fort Highway, as hereinbefore specified, and said bonds may be delivered to the contractor in payment of said improvements, instead of the sale of said bonds and the payment of said improvements in cash.

Section 12. The full faith and credit of Wyandotte County, Kansas, shall be and is hereby irrevocably pledged for the full payment of said bonds and interest thereon, and for the purpose of paying the interest on said bonds and for the purpose of paying the principal and interest thereon when the principal becomes due. The Board of County Commissioners of Wyandotte County, Kansas, shall annually levy upon all of the taxable property of the County and of the Townships in proper proportion, a tax sufficient to pay said interest and to pay said principal as said bonds become due.

In witness whereof, we the undersigned, constituting the Board of County Commissioners of Wyandotte County, in the State of Kansas, hereby attach ~~our~~ their signatures, this 13th day of October, 1922, at Kansas City, the seat of Wyandotte County, in the State of Kansas.

Samuel Clarke  
 Chairman of the Board of County  
 Commissioners of Wyandotte County,  
 Kansas

David Buckland  
 Commissioner.

Peter H. Kramer.  
 Commissioner.

Attest:

William Beggs  
 County Clerk

By H. M. Swartz, Deputy.

No further business appearing the Board Adjourned.

William Beggs  
 County Clerk.

Samuel Clarke  
 Chairman.

Monday, October, 16th, 1922.

Pursuant to adjournment taken October 13th, 1922 the Board of County Commissioners met for the transaction of business.

Members present: Samuel Clarke, Chairman, David Buckland and Peter H Kramer.

Minutes of previous meeting read and approved.

Motion by Buckland seconded by Kramer that petition for road improvement signed by C M Pierce et al requesting improvement of the J Gibbs and A Key road be received, filed and referred to County Engineer.

Carried.

Motion by Buckland seconded by Kramer that petition signed by A C Espenlaub et al requesting Location of a road in Shawnee township described as follows: "Beginning at a point on the Southwest Boulevard road about 400 feet westerly of the Espenlaub road thence in  $\frac{3}{4}$  northwesterly direction, the exact location to be decided by the viewers and terminating at the northwest corner of the SE $\frac{1}{4}$  of the NE $\frac{1}{4}$  of Sec. 32 Twp 11 Range 25 be received filed and the Board of County Commissioners be appointed as a Board of Viewers to make view Nov. 21st 1922.

Carried.

Motion by Buckland seconded by Kramer that monthly reports of the County Poor Commissioner for the months of August and September, 1922 be received and filed.

Carried.

#### RESOLUTION.

BE IT KNOWN that the Board of County Commissioners of Wyandotte County, Kansas, met in regular session at the Court House this 16th day of October, 1922. Present, Samuel Clarke, Chairman, David Buckland, Commissioner and Peter H. Kramer, Commissioner, a full membership of the Board, and William Beggs, County Clerk. The following resolution was offered with relation to the sale of bonds for the improvement of Fort-to-Fort Highway, Federal Aid Project No. 52, Section "B", Slab, and on motion of Buckland, Commissioner, seconded by Kramer, Commissioner, and carried by the unanimous vote of the Board, all members voting "Aye" was adopted and spread at length upon the Journal:

WHEREAS, the Board of County Commissioners of Wyandotte County, Kansas, in regular session assembled, did on the 13th day of October, 1922, pass a resolution authorizing the issuance and sale of internal improvement bonds of Wyandotte County, Kansas, in the sum of Forty Two Thousand, Nine Hundred and Twenty Two and 05/100 (\$42,922.05) dollars, in denominations of One Thousand dollars, (\$1,000.00) each, with the exception of Bond No. 1, One, which is for Nine Hundred Twenty Two and 05/100 (\$922.00) Dollars, bearing interest at the rate of four and one half percent (4 $\frac{1}{2}$ %) per annum, payable and maturing serially in from one to fifteen (1 to 15) years after date, said bonds bearing date November 1st, 1922, and payable at the office of the State Treasurer in the City of Topeka, Kansas, said bonds being issued for the purpose of paying the cost of the slab or concrete surface in the improvement of the Parallel or Fort-to-Fort Road, Section "B", Federal Aid Project 52, under a contract awarded to James Stanton & Son on the 24th day of March, 1922 and,

WHEREAS, Federal Aid has been promised but not paid in the amount of approximately Eighteen Thousand Dollars (\$18,000.00) on Said Section "B", Project 52, and the Board of County Commissioners believe it advisable to sell said issue of bonds, less the amount of Federal Aid promised, at public sale, to the highest bidder for cash, and to apply the proceeds derived from said sale in payment of the estimate and accounts due said contractor from time to time and desire to sell said bonds for cash for not less than par; and

WHEREAS, prior to the completion of said project certain sums will be necessary to pay partial preliminary estimates, and it may not be necessary to sell all of said bonds because of the ultimate payment of Federal Aid;

NOW, THEREFORE, BE IT RESOLVED by the Board of County Commissioners, of Wyandotte County, Kansas, that of said total issue of bonds, bonds numbered from one (1) to twenty five (25), both inclusive, aggregating Twenty Four Thousand, Nine Hundred and Twenty Two and 05/100 Dollars (\$24,922.05), all bearing date November 1st, 1922, be ordered sold at public sale to the highest bidder for cash at not less than par value thereof, and the proceeds derived therefrom used in payment of the amount due the contractor under said contract. Be it further Resolved, that bonds numbered from twenty six to forty three (26 to 43), inclusive, be not now sold but held for the further action of the Board.

BE IT FURTHER RESOLVED, that a notice to bond buyers and bidders be printed in the Kansas City Weekly Press for four consecutive issues thereof, and that the sale of said bonds be set for Monday, the 13th day of November, 1922 at the hour of 12 o'clock, noon, at which time all bids will be opened. All bids shall be sealed and filed with the County Clerk on or before Monday, November 13th, 1922, at 12 o'clock noon and each bid shall be accompanied by a certified check for One Thousand Dollars (\$1,000.00) payable to the order of the Chairman of the Board of County Commissioners, of Wyandotte County, Kansas, all checks of unsuccessful

bidders to be returned upon the consumation of a sale to the successful bidder.  
Said notice shall provide that the Board of County Commissioners reserve the right to waive technicalities and to reject any and all bids.

BE IT FURTHER RESOLVED, that this resolution be spread at length upon the Journal.

Samuel Blake  
Chairman of the Board of County  
Commissioners of Wyandotte County,  
Kansas.

David Buckland  
Commissioner.

Peter H. Kramer  
Commissioner.

Attest:

William Beggs  
County Clerk.

BOND SALE.  
NOTICE TO BOND BUYERS AND BIDDERS.

The Board of County Commissioners of Wyandotte County, Kansas, will offer for sale at public letting to the highest bidder for cash, certain special improvement bonds of Wyandotte County, Kansas, issued for the improvement of Parallel or Fort-to-Fort Road, Federal Aid Project 52, Section "B" pavement slab, as follows:

Bonds numbered from one (1) to twenty five (25), both inclusive, as follows:

Bonds No.	Amount.	Due.
1 and 2	\$ 1,922.05	July 1st, 1923
3 and 4	2,000.00	July 1st, 1924
5,6, and 7	3,000.00	July 1st, 1925
8,9, and 10	3,000.00	July 1st, 1926
11, 12 and 13	3,000.00	July 1st, 1927
14,15 and 16	3,000.00	July 1st, 1928
17,18 and 19	3,000.00	July 1st, 1929
20,21 and 22	3,000.00	July 1st, 1930
23,24 and 25	3,000.00	July 1st, 1931

Said bonds are in denomination of One Thousand Dollars (\$1,000.00) each, except bond No. One (1), which is for Nine Hundred Twenty Two and 05/100 dollars (\$922.05), and bear interest at the rate of four and one-half percent (4½%) per annum. Said bonds are dated November 1st, 1922, and mature serially, as shown in above schedule, and are a part of a total issue of bonds amounting to Forty Two Thousand Nine Hundred Twenty Two and 05/100 Dollars (\$42,922.05). Interest on said bonds is payable semi-annually on the first day of January and July of each year, interest payments being evidenced by the coupon attached.

Said bonds will be offered for sale at the office of the Board of County Commissioners of Wyandotte County, Kansas, in the Court House, in Kansas City, Kansas, on Monday, November 13th, 1922, at 12 o'clock noon, and will be sold to the highest bidder for cash, the Board of County Commissioners, however, reserving the right to reject any and all bids and to waive technicalities.

All bids must be sealed and filed with the County Clerk of Wyandotte County, Kansas, on or before the time fixed for said sale and each bid must be accompanied by a certified check for One Thousand Dollars (\$1,000.00) payable to the order of the Chairman of the Board of County Commissioners of Wyandotte County, Kansas, as evidence of good faith and that the successful bidder will complete and finally consummate the sale by making full payment therefor within ten days following said sale and in the event of his failure so to consummate said sale and to make full and final payment within said time said One Thousand Dollars (\$1,000.00) shall be declared forfeited to Wyandotte County, as liquidated damages. Special attention is called to the fact that the entire issue is not offered, but only the first twenty five bonds out of a total issue of forty three bonds and that the last of the bonds offered mature on July 1st, 1931

BY ORDER OF THE BOARD OF COUNTY COMMISSIONERS, of Wyandotte County, Kansas, October 16th, 1922.

William Beggs  
County Clerk,

Motion by Buckland seconded by Kramer that communication from County Engineer under date of Oct. 16th reference checking petition of C M Pierce, et al, relative improvement Gibbs & Key road be received, filed and that Gibbs & Key road be hereby declared a public utility and that County Clerk be instructed to publish same and that all land owners in the benefit district be notified by the County Clerk that the Board of County Commissioners will meet on Monday, Oct. 30th, 1922, at the Court House at 2 o'clock p.m. to hear all complaints against said improvements and that said resolution provide for the application of state aid to the cost of construction of said road and that said resolution be spread in full upon the Journal.

Carried.

No further business appearing the Board adjourned.

William Beggs  
County Clerk.

Samuel Blake  
Chairman.

Thursday, October 19th, 1922.

Pursuant to adjournment taken Oct. 16th, the Board of County Commissioners met for the transaction of business.

Members present Samuel Clarke, Chairman, David Buckland and Peter H. Kramer.

Minutes of previous meeting read and approved.

Motion by Buckland seconded by Kramer that William Schwillenbeck be sent to State School for Feebleminded at Winfield, Kas.

Carried.

Motion by Kramer seconded by Clarke that communication from County Engineer, under date of Oct 19th., 1922, reference land damages of Jake and Lee Scherdt, account Wolf Creek bridge be received and filed and that County Engineer be instructed to award damages in the sum of Fifty Dollars (\$50.00) as per recommendation.

Carried.

No further business appearing the Board adjourned.

William Bezzo  
County Clerk.

Samuel Clarke  
Chairman.

Monday, October, 23d, 1922.

Pursuant to adjournment taken Oct. 19th, the Board of County Commissioners met for the transaction of business.

Members present, Samuel Clarke, Chairman, David Buckland and Peter H. Kramer.

Minutes of previous meeting read and approved.

Motion by Buckland seconded by Clarke that County Clerk be instructed to place the printing of ballots for November election as follows:

Kansas City Weekly Press	24,600
Coopers Journal	23,000
Kansas City Weekly Sun	21,400
Bonner Springs Chieftan	22,100
Interstate News	18,600
Argentine Republican	19,300

Kramer voting Nay

Carried.

Upon motion of Buckland, Commissioner, seconded by Kramer, Commissioner, and carried by the unanimous vote of the Board, all members voting Aye, the following resolution having been offered by Buckland, Commissioner, was adopted and ordered spread upon the Journal:

RESOLUTION.

WHEREAS, a petition signed by 35 percent of the resident land owners owning 51 percent of the land within the benefit district therein designated, praying for the permanent improvement of the Territorial road No. 6 by paving the same with one of the several types of pavement, and for varying widths has been filed with the Board of County Commissioners of Wyandotte County, and,

WHEREAS, said petition has been found and is hereby by the Board of County Commissioners declared to be in full compliance with the provisions of Chapter 246 of the laws of Kansas, 1919, (and Later amendments thereto) and

WHEREAS, said petition has been referred to the County Engineer, whose report thereon has been received and placed on file with the County Clerk, and in said report the County Engineer certifies that said petition is signed by 35 percent of the resident land owners owning 51 percent of the land within the designated benefit district and is in all respects sufficient, and,

WHEREAS, said Territorial Road No. 6 is a regularly laid out Highway in Wyandotte County, Kansas, now therefore,

BE IT RESOLVED, that said petition for the improvement of the Territorial road No. 6 described aforesaid, be and the same is hereby approved, granted and allowed, and said road ordered improved by grading, draining and paving same and doing all other work incidental thereto. And

BE IT FURTHER RESOLVED, and it is hereby declared, determined and found that said improvement is of public utility; and

BE IT FURTHER RESOLVED that a copy of this notice and resolution be published by the County Clerk in one issue of the official County Paper, and

BE IT FURTHER RESOLVED, that on the 16th day of November, 1922 A.D., at 2.00 o'clock p.m. be set as the time when this Board shall meet and consider the petition for said improvement at the office of the Board of County Commissioners in the Court House in Kansas City, Kansas, and the petitioners and all others interested therein are hereby notified of the time and place of such meeting and the County Clerk shall notify the petitioners and all others interested therein of the time and place of such meeting by publication of this resolution in the official County paper at least ten (10) days prior to the date of

said meeting and all persons interested therein are invited to attend and present any protests or objections they may have concerning said improvements, and

BE IT FURTHER RESOLVED that the County Clerk mail to each of the signers of said petition a notice of said meeting and to each and every one of the persons owning property within the benefit district of said petition described, and

BE IT FURTHER RESOLVED that the County Engineer be instructed to make an accurate survey of said road and profile thereof and a map of the benefit district and plans and specifications for said improvement and estimates of the cost thereof, and the County Engineer is hereby designated as the person to take charge of said improvements and file survey, map plans specifications and estimate of cost in the office of the County Clerk of Wyandotte County, and

BE IT FURTHER RESOLVED, that said improvements be made by awarding a contract thereof in the manner provided by law, and

BE IT FURTHER RESOLVED that the above resolution be spread at length upon the Journal

Samuel Clarke,  
Chairman.

Attest:

William Beggs,  
County Clerk.

David Buckland,  
Commissioner.

Peter H. Kramer,  
Commissioner.

I, William Beggs, duly elected, qualified and acting County Clerk of Wyandotte County, Kansas, hereby certify that the foregoing resolution was duly adopted at a meeting of the Board of County Commissioners of Wyandotte County on the 23rd day of October, A.D. 1922.

William Beggs,  
County Clerk of Wyandotte County,  
Kansas.

Motion by Buckland seconded by Kramer that order for Groceries for poor farm as advertised be awarded to Gate City Grocery Co., at \$134.15.

Carried.

Motion by Buckland seconded by Kramer that the communication from County Engineer under date of October 23d, 1922, reference construction of culvert on Donohé Road to serve as detour for Fort-to-Fort Highway, to cost about \$1,000.00, Prairie Township agreeing to pay \$300.00 of same and recommending that same be turned over to County Superintendent for immediate action be received, filed and County Superintendent of Roads be hereby instructed to proceed with work as recommended.

Carried.

No further business appearing the Board adjourned.

Attest: William Beggs  
County Clerk.

Samuel Clarke  
Chairman.

Thursday, October 26th, 1923.

Pursuant to adjournment taken Oct. 23rd, the Board of County Commissioners met for the transaction of business.

Members present: Samuel Clarke, Chairman, David Buckland and Peter H. Kramer.

Minutes of previous meeting read and approved.

Motion by Buckland seconded by Kramer that refund for \$147.00 on tax sale certificate and 1921 Tax statement for taxes on lot 5 Block 1 Rolling Mill Res. of part Blocks 7-8-9-Rosedale be made in favor of Effie Reynolds account said lot being a part of city of Rosedale.

Carried.

Motion by Buckland seconded by Kramer that annual settlement report of County Treasurer be received filed and referred to County Auditor.

Carried.

Motion by Buckland seconded by Kramer that communication from Riverview State Bank under date Oct. 25th, 1922 reference Judgement case #16487 favor J W Kelso Vs City of Kansas City, Kansas for \$200.00 claiming to have been paid to Hugh L. Schone, clerk, be received filed and referred to County Auditor.

Carried.

Motion by Buckland seconded by Kramer that summons in case of W E Banks VS Members of the Board of County Commissioners et al be received and referred to County Counsellor.

Carried.

Motion by Buckland seconded by Kramer that order of State Tax Commission under date of Oct. 24th 1922 reference application Elizabeth Premier for reduction in assessed valuation be received and filed and the County Clerk be instructed to comply with instructions of State Tax Commission.

Carried

Motion by Buckland seconded by Kramer that communication from David M. Boddington et al under date of Oct. 24th 1922, claiming damages in the sum of \$1800.00 on Muncie Road be received and filed.

Carried.

No further business appearing the Board adjourned.

Attest:

William Beggs  
County Clerk.

Samuel Clarke  
Chairman.

Monday, Oct. 30th, 1922.

Pursuant to adjournment taken Oct. 26th 1922 The Board of County Commissioners met for the transaction of business.

Members present: Samuel Clarke, Chairman, David Buckland and Peter H. Kramer.

Minutes of previous meeting read and approved.

Motion by Buckland, seconded by Clarke that communication of Ben Stephens, Trustee, under date Oct. 27th, 1922 requesting opening of voting place in Kerr precinct in Wyandotte Township at 7 o'clock A.M. and close at 5 o'clock, P.M. be received, filed and request granted and County Clerk be instructed to notify Board of Trustees of Wyandotte Township to that effect.

Carried.

Motion by Buckland seconded by Clarke that report of Viewers on private road petitioned for by Thos. H. King also report of damages allowing \$200.00 damages to be paid for by Thos. H. King be received and filed and County Clerk be instructed to notify Messrs Winters and King.

Carried.

Motion by Kramer seconded by Buckland that County Clerk be instructed to investigate improvements on lots W 4 2/3 ft 4-5-6 and E12ft 7 block 2 Ivandale and make necessary corrections on tax roll.

Carried.

Motion by Buckland seconded by Kramer that the contract for rebinding the following books in the various offices of the county for the sum of \$300.00 be awarded to T. C. Copeland of Wichita, Kansas; Index numbers 2-3-4-5-6-; Deed records 215 and 216; plat books 7-8 and 10; Mechanics lien record E and F; Transcript record G; Judgements docket G-I-J and L; Appearance Docket D Marriage Records 1-2-3 Index 2.

Carried

#### RESOLUTION.

Authorizing the issuance of County Road improvement Bonds of Wyandotte County, Kansas, for the purpose of paying the cost of the permanent improvement of the Proebstel Road.

BE IT KNOWN that the Board of County Commissioners of Wyandotte County Kansas, met in regular session at the Courthouse this 30th day of October, 1922 Present: Samuel Clarke, Chairman, David Buckland, Commissioner and Peter H. Kramer, Commissioner, a full membership of the Board and William Beggs, County Clerk. The following resolution was offered in relation to the issuance of bonds for the improvement of the Proebstel Road, in Wyandotte County, Kansas, by grading, draining and paving the same, and on motion of Kramer, Commissioner, seconded by Buckland, Commissioner, and carried by the unanimous vote of the Board of County Commissioners, all Commissioners voting Aye, was adopted and spread at length upon the Journal.

WHEREAS there was filed with the Board of County Commissioners of Wyandotte County, Kansas, on the 13th day of July, 1922, a petition for the permanent improvement of a certain public road situated in Wyandotte County, Kansas, known as the Proebstel Road, the terminal points and other specially fixed locations of said road being particularly described in said petition, and as well there was designated therein the lands within the proposed benefit district, the type of permanent improvement and the width of the roadway desired and the number of annual assessments to be levied upon the lands in said benefit district to pay for said improvements, the number of said annual assessments being fifteen; and

WHEREAS, the Board of County Commissioners of Wyandotte County, Kansas, thereafter and on the 3rd day of April, 1922, at a regular meeting of the Board, duly constituted and held, did find that the improvement prayed for in said petition was one of public utility, and that said petition was signed by individuals owning sixty percent of the land within the designated benefit district defined by said petition, and that said petition properly designated the road to be improved, both by name and terminal points, and by other specially fixed locations, and that the petition definitely designated the lands within the proposed benefit district, the type of permanent improvement, the width of the roadway, the number of annual assessments to be levied upon said lands, in payment of said improvements, which was designated as fifteen, and that said petition was in all respects in compliance with the provisions of the statutes of the State of Kansas, and

WHEREAS, at said meeting the Board of County Commissioners, of Wyandotte County, Kansas, fixed Thursday, the 4th day of May, A.D. 1922, at 2:00 o'clock P.M. as the time when said Board of County Commissioners should meet and consider said petition at the office of the Board in the Court House at Kansas City, Kansas and on said date ordered that a notice of said meeting be given to the petitioners and all other persons interested therein by publishing said resolution in the official county paper at least ten days prior to the date of said meeting, and that each of the signers of said petition and each and every person owning property within the benefit district in said petition described, be further notified of said meeting by a notice thereof sent by United States mail, all of which was accord-

ingly done as in said resolution directed, and

WHEREAS, thereafter and on the 4th day of May, A.D. 1922, at 2:00 o'clock P.M., the Board of County Commissioners met as in said notice specified at their office in the Court House in Kansas City, Kansas, for the purpose of hearing protests or objections concerning said improvement, and there being no protests or objections offered, it was by said Board ordered and determined that said improvement be made as in said petition prayed and that said petition be granted and approved and the improvements therein prayed for made in accordance with specifications and plans to be prepared by the County Engineer of Wyandotte County, Kansas, said petition being found in due form of law and containing the signatures of more than sixty percent of the owners of land within the benefit district, and

WHEREAS, the Board of County Commissioners has duly caused to be made an accurate survey of said road with a profile thereof and a map of the benefit district and plans and specifications for the improvement, and estimates of cost thereof, which said survey, profile, map, plans and specifications and estimates have been duly and legally approved by the State Highway Engineer and filed in the office of the County Clerk of Wyandotte County, Kansas, and

WHEREAS the estimate of the cost of said improvement shows the total approximate cost of said entire improvement to be Thirty Five Thousand, Sixty Nine and 84/100 dollars, (\$35,069.00) and

WHEREAS, thereafter and on or about the 18th day of July, 1922, there was duly let to J.O. Patterson, a contractor, for improving said Proebstel Road according to the plans and specifications, all according to law at the contract price of Thirty One Thousand, Eighty Seven and 56/100 Dollars (\$31,087.56); Now therefore

BE IT RESOLVED, by the Board of County Commissioners, of Wyandotte County, Kansas:

Section 1. That under and by virtue of Chapter 265 of the laws of Kansas of 1917, as amended, Wyandotte County, in the State of Kansas shall issue its negotiable coupon special improvement bonds in payment of the work done and material furnished in the improvement of the Proebstel Road in Wyandotte County, Kansas.

Section 2. That the total aggregate amount for which said bonds shall be issued be fixed at the sum of Thirty One Thousand, Eighty Seven and 56/100 Dollars, (\$31,087.56).

Section 3. That said bonds shall be known and denominated as Wyandotte County Special Improvement Bonds Series Proebstel Road.

Section 4. Said bonds shall be numbered consecutively from one to thirty one (1) to (31) both inclusive and be in denominations of One Thousand Dollars (\$1,000.00), each, except bond No. One (1) which shall be for the sum of One Thousand Eighty Seven and 56/100, (\$1,087.56) and shall bear interest at the rate of four and one half percent (4 1/2%) per annum, payable semi-annually on the first days of January and July in each year, the interest thereon to be evidenced by interest coupons attached thereto.

Section 5. Said bonds shall bear date the first day of November, 1922 and shall become due and payable as follows:

Bonds:	Amount:	Due:
1 and 2	\$ 2,087.56	July 1st 1923
3 and 4	2,000.00	July 1st 1924
5 and 6	2,000.00	July 1st 1925
7 and 8	2,000.00	July 1st 1926
9 and 10	2,000.00	July 1st 1927
11 and 12	2,000.00	July 1st 1928
13 and 14	2,000.00	July 1st 1929
15 and 16	2,000.00	July 1st 1930
17 and 18	2,000.00	July 1st 1931
19 and 20	2,000.00	July 1st 1932
21 and 22	2,000.00	July 1st 1933
23 and 24	2,000.00	July 1st 1934
25 and 26	2,000.00	July 1st 1935
27 and 28	2,000.00	July 1st 1936
29, 30 and 31	3,000.00	July 1st 1937
	<u>\$31,087.56</u>	

Section 6. Said bonds and the interest thereon shall be payable at the office of the Treasurer of the State of Kansas, in the city of Topeka, Kansas.

Section 7. Each bond shall bear on its face the amount thereof, the rate of interest it bears, the number of such bond, the date of issue, and shall be made payable to bearer; which bond, together with the coupons thereto attached, shall be signed by the Chairman of the Board of County Commissioners of Wyandotte County, Kansas, and attested by the Clerk of said County and each bond shall have the impression of the seal of the county thereon; PROVIDED that the signatures of the coupons attached to said bonds may be printed facsimile.

Section 8. Each of said bonds and each of the coupons thereto attached, as heretofore enumerated, shall, except as to numbers, amounts and dates of maturity, be substantially in the following form:

UNITED STATES OF AMERICA

STATE OF KANSAS COUNTY OF WYANDOTTE.  
 No. \_\_\_\_\_ \$1000.00  
 SPECIAL IMPROVEMENT BOND.  
 Series Proebstel Road.

The County of Wyandotte in the State of Kansas acknowledges itself to owe and for value received hereby promises to pay to the bearer, the principal sum of One Thousand Dollars (\$1,000.00), in lawful money of the United States of America, at the office of the Treasurer of the State of Kansas, in the city of Topeka, Kansas, on the first day of July, 1923, together with interest on said sum from the date hereof until paid, at the rate of four and one half percent (4 1/2%), per annum, payable semi-annually, on the first day of January and July in each

year, upon presentation and surrender of the interest coupons hereto attached as said coupons severally become due.

And for the prompt payment of the principal of this bond, with interest as aforesaid, as said payments respectively mature, the full faith, credit revenue and resources of said county are hereby irrevocably pledged.

This bond is one of a series of thirty one (31) bonds of like tenor, except as to dates of maturity, amount and numbers, issued by Wyandotte County in the state of Kansas, for the purpose of paying the cost of the improvement of the Proebstel Road in Wyandotte County, under and in accordance with a resolution duly passed by the Board of County Commissioners of Wyandotte County, Kansas, at a regular meeting of said Board on the 30th day of October, 1922, and is in all respects issued in full compliance with the provisions of the laws of the State of Kansas.

And it is hereby certified and recited that all the acts, conditions, proceedings and things required by the laws of the state of Kansas to be done and performed precedent to and in the issuance of this bond have properly been done, happened and performed in the manner required by law and in regular and due time; that the indebtedness, to pay which this bond is issued, was at the time it was incurred and at the time of the issuance of this bond a valid and subsisting indebtedness of this county, and that the total indebtedness of said county, including this bond, does not exceed any constitutional or statutory limitation.

IN TESTIMONY WHEREOF, the County of Wyandotte, in the State of Kansas, has caused this bond to be signed by the Chairman of the Board of County Commissioners and to be attested by the Clerk of the County, under the seal of the County, and the interest coupons hereto attached, to be signed by the Chairman of the Board of County Commissioners and attested by the Clerk of the County in printed facsimile, this 1st day of November, A.D. 1922

Attest:

William Beggs.  
County Clerk of Wyandotte County,  
Kansas.

Samuel Clarke.  
Chairman of the Board of County  
Commissioners of Wyandotte County,  
Kansas.

(Form of Interest Coupon)

Bond No. \_\_\_\_\_

\$22.50

On the first day of January-- July, 19\_\_\_, the County of Wyandotte, in State of Kansas, promises to pay to the bearer the sum of Twenty Two and One Half Dollars, (\$22.50) in lawful money of the United States of America, at the office of the Treasurer of the State of Kansas, in the city of Topeka, in the said state, in payment of six (6) months interest due on that day, being one semi-annual installment of interest on its special Improvement Bond, Series Proebstel Road, dated November 1st, A.D. 1922.

Attest:

William Beggs.  
County Clerk of Wyandotte County,  
Kansas.

Samuel Clarke.  
Chairman of the Board of County  
Commissioners.

(Form of County Clerks Certificate)

The State of Kansas. SS  
The County of Wyandotte

I, William Beggs, County Clerk of said County, hereby certify that the within bond has been legally and regularly issued; that the signatures thereto are genuine and that the same has been registered in my office according to law.

IN WITNESS WHEREOF I have hereunto set my hand and affixed the seal of Wyandotte County, at my office in Kansas City, Kansas, this 1st day of November, 1922.

William Beggs.  
County Clerk, Wyandotte County  
Kansas.

(Form of Certificate for Auditor of State.)

Office of the Auditor of the State of Kansas.

I, N. A. Turner, Auditor of the State of Kansas, do hereby certify that a transcript of the proceedings leading up to the issuance of this bond has been filed in my office and that this bond was registered in my office according to law this 1 day of March, 1923.

Witness my hand and official seal.

N. A. Turner.  
Auditor of the State of Kansas.

(Form of back panel.)

Series  
State of Kansas

Proebstel Road  
Wyandotte County.

\$1000.00  
Special Improvement Bond  
Interest 4%



Dated November 1st, 1922.

Due July 1st, 1923.

Interest due January 1st and July 1st.  
Principal and interest payable at the fiscal agency of the  
State of Kansas, in the city of  
Topeka, Kansas.

Section 9. That said bonds shall be signed by the Chairman of the Board of County Commissioners, and attested by the Clerk of the County, under the seal of the County, and all interest coupons thereto attached shall be signed by the Chairman of the Board of County Commissioners and attested by the County Clerk, in printed facsimile, and when so executed said bond shall be registered by the County Clerk, of Wyandotte County, Kansas, after which they shall be presented to the Auditor of the State of Kansas for registry by him.

Section 10. The county Clerk of Wyandotte County shall register the bonds herein authorized to be issued, in a book to be kept for that purpose, which registry shall show the date, number, amount, of each bond, to whom issued, for what purpose, when and where payable, when said coupons or bonds shall be paid; and when said coupons or bonds are paid, that fact shall be noted on the register and the bonds or coupons so paid shall then and there be destroyed in the presence of the Board of County Commissioners.

Section 11. That the Board of County Commissioners, by its Chairman and the Clerk of said County are hereby authorized and directed to procure a registry of such bonds by the Auditor of the State of Kansas, in accordance with the law, and after said bonds are registered in the office of the Auditor of State, they shall be sold at not less than par in the manner provided by law, but none of the proceeds derived from the sale of said bonds shall be appropriated or used or spent for any purpose other than to pay for the improvement of said road hereinbefore specified, namely, the Proebstel Road, in Wyandotte County, and said bonds may be delivered to the contractor at par in payment of said improvement instead of the sale of said bonds and the payment of said improvement in cash.

Section 12. The full faith and credit of Wyandotte County, Kansas, shall be, and it is hereby irrevocably pledged for the full payment of said bonds and interest thereon, and for the purpose of paying the interest on said bonds and for the purpose of paying the principal and interest thereon when the principal becomes due. The Board of County Commissioners, of Wyandotte County, Kansas, shall annually levy upon all the taxable property of the County and of the Township in proper proportion, a tax sufficient to pay said interest and to pay said principal as said bonds become due.

IN WITNESS WHEREOF, the undersigned, constituting the Board of County Commissioners of Wyandotte County, in the State of Kansas, hereby attach their signatures, this 30th day of October, 1922, at Kansas City, the seat of Wyandotte County, in the state of Kansas.

Samuel Clarke,

Chairman of the Board of County  
Commissioners of Wyandotte County Kansas.

Attest:

William Beggs,

County Clerk.

David Buckland,

Commissioner.

Peter H. Kramer,

Commissioner.

Motion by Buckland, seconded by Kramer that the Probate Judge be instructed to send Frank Hanis of 200 South Mill St to the Kansas Training School at Winfield, Kansas.  
Carried.

Motion by Buckland seconded by Kramer that the County Clerk be instructed to investigate and correct valuation on lots 6-30 Rosedale Place 33-11-25 and make necessary corrections on tax roll.  
Carried

Motion by Buckland seconded by Kramer that communication from C. M. Medarias, Treasurer Kansas City Baptist Theological Seminary under October 19th, 1922 be received and filed and County Clerk be instructed to notify Mr. Medarias to appear before the Board Monday, November 5th 1922.  
Carried.

Motion by Buckland seconded by Kramer that County Clerk be instructed to investigate valuation on Lot 5 Angewood and make necessary corrections on tax roll.  
Carried.

Motion by Buckland seconded by Kramer that the petitioners on the S S Sharpe Road be notified to appear before the Board on Monday November 13th 1922 and show cause why petition should not be granted.  
Carried.

Motion by Buckland seconded by Kramer that County Clerk be instructed to investigate valuation of improvements, if any, on lot 33 & 34 Block 1 Greystone Heights and make necessary Corrections on tax roll.  
Carried.

#### RESOLUTION

In relation to Second Street Bridge Bonner  
Springs Extended.

BE IT KNOWN that the Board of County Commissioners of Wyandotte County, Kansas, met

in regular session at the Court House this 30th day of October, 1922, present: Sam Samuel Clarke, Chairman, David Buckland, Commissioner and Peter H Kramer, Commissioner, a full membership of the Board and William Beggs, County Clerk. The following resolution was offered in relation to the building of a bridge on second street Road in Bonner Springs, Wyandotte County, Kansas, and on motion of Buckland, Commissioner, seconded by Kramer, Commissioner and carried by the unanimous vote of the Board of County Commissioners, all voting Aye, was adopted and spread upon the Journal:

WHEREAS, the bridge across Spring Creek, just west of the City of Bonner Springs, Wyandotte County, on the Second Street Road, leading out of Bonner Springs, is worn, old and in a weakened condition and needs rebuilding at once in the interest of public safety and travel; and

WHEREAS, the Board of County Commissioners deems it inadvisable and inexpedient to undertake to repair the bridge by letting a contract therefor, due to the fact that preparing plans and specifications and advertising for bids, in accordance therewith, will require the remaining working season of the year 1922, making impossible the building of said bridge until the spring of 1923; and

WHEREAS, said bridge can be built by the County by the day labor system under the direction of the County Engineer and open to travel before winter sets in but will cost to exceed One Thousand Dollars (\$1,000.00), and will cost approximately Three Thousand Dollars (\$3,000.00), and the permission of the State Highway Commission to build said bridge by the day labor system at such cost is necessary before beginning said work; Now, therefore be it

RESOLVED by the Board of County Commissioners in Wyandotte County, Kansas, that application be made to the State Highway Commission forthwith for its permission to construct said bridge by the day labor system, and be it further

RESOLVED that O.K. Williamson, the County Engineer, upon receiving the permission of the State Highway Commission, make the necessary plans and specifications for the construction of said bridge, together with a sworn estimate of the cost thereof, to be filed in the County Clerk's office, and thereafter said County Engineer take charge of the construction of said bridge. The County Engineer is directed to keep an accurate, itemized account of all expenditures for labor and materials and work performed and to file a sworn statement of the same in the office of the County Clerk at the end of each month until said work is completed, upon which a final statement shall be filed by him. Be it further

RESOLVED that this resolution be spread at length upon the Journal and a copy thereof, duly certified, be transmitted to the State Highway Commission, with the application for said permission.

WITNESS the Board of County Commissioners, of Wyandotte County, Kansas, in regular session assembled this 30th day of October, 1922.

Samuel Clarke,  
Chairman Board of County Commissioners of Wyandotte County, Kansas

Attest: William Beggs,  
County Clerk.

David Buckland,  
Commissioner.

Peter H. Kramer,  
Commissioner.

No further business appearing the Board adjourned.

William Beggs  
County Clerk.

Samuel Clarke  
Chairman.

Thursday, November 2nd, 1922.

Pursuant to adjournment taken October, 30th, 1922, The Board of County Commissioners met for the transaction of business.

Members present: Samuel Clarke, Chairman, David Buckland and Peter H. Kramer.  
Minutes of previous meeting read and approved.

Motion by Buckland seconded by Kramer that the matter of admittance to State Training School at Winfield, Kansas, of Frank Hains be referred to the Judge of the Probate Court.  
Carried.

Motion by Buckland seconded by Kramer that County Clerk be instructed to investigate and if necessary correct tax rolls on lots 6-30 Rosedale place 3-11-25.  
Carried.

No further business appearing the Board adjourned.

William Beggs  
County Clerk.

Samuel Clarke  
Chairman.

Monday, November, 6th, 1922.

Pursuant to adjournment taken November 2nd, the Board of County Commissioners met for the transaction of business.

Members present: Samuel Clarke, Chairman, David Buckland and Peter H. Kramer.  
Minutes of previous meeting read and approved.

Reading and allowance of claims and accounts for month of October, 1922.

Motion by Buckland seconded by Kramer that application of Samuel Francis Kite for admittance to the home for Feeble Minded at Winfield, Kansas be referred to the Probate Judge for necessary action.  
Carried.

Motion by Buckland seconded by Kramer that the County Clerk be instructed to investigate and make necessary correction on tax rolls of valuation on 88ft Lot 2 and N22ft lot 3 Block 7 Boston Place for W.J. Gibson, 100 So Valley St.  
Carried.

Motion by Buckland seconded by Kramer that County Clerk be instructed to investigate and make necessary correction on tax rolls valuation on Tract 4860488 30-10-25 Book 7B 196&197-2 W B Kennedy of Western University.  
Carried.

Motion by Buckland seconded by Kramer that communication from County Engineer under date November 6th, 1922 relative to filling over of culvert replacing Gabb bridge No. 1 on the Reidy Road, be received and filed and County Superintendent of Roads be instructed to proceed with the work of removal of said bridge.  
Carried.

#### RESOLUTION.

BE IT KNOWN that the Board of County Commissioners of Wyandotte County, Kansas, met in regular session at the Court House this 6th day of November, 1922. Present: Samuel Clarke, Chairman, David Buckland, Commissioner and Peter H. Kramer, Commissioner, a full membership of the Board and William Beggs, County Clerk. The following resolution was offered with relation to the sale of bonds for the improvement of the Proebstel Road in Wyandotte County, Kansas, and on motion of Buckland, Commissioner, seconded by Kramer, Commissioner, and carried by the unanimous vote of the Board of County Commissioners, all members voting Aye, was adopted and ordered spread at length upon the Journal.

WHEREAS, the Board of County Commissioners, of Wyandotte County, Kansas, in regular session assembled, did on the 30th day of October, 1922, pass a resolution authorizing the issuance and sale of internal improvement bonds of Wyandotte County, Kansas in the sum of Thirty One Thousand, Eighty Seven and 56/100 Dollars (\$31,087.56), in denominations of One Thousand Dollars (\$1,000.00) each, except bond Number One, which is for One Thousand, Eighty Seven and 56/100, (\$1,087.56), bearing interest at the rate of Four and One Half percent (4½%) per annum payable and maturing serially in from one to fifteen years after date said bonds bearing date November 1st, 1922, and being payable at the office of the State Treasurer in the city of Topeka, Kansas, said bonds being issued for the purpose of paying the cost of improving the Proebstel Road in Wyandotte County, Kansas, under a contract awarded to J.O. Patterson on the 18th day of July, 1922; and

WHEREAS, it is necessary to sell said bonds forthwith at public sale to the highest bidder for cash and to apply the proceeds derived from said sale in payment of the estimates and amounts due the contractor from time to time and in final payment for said work when the same shall be completed, Now therefore be it

RESOLVED, by the Board of County Commissioners, of Wyandotte County, Kansas, that all of said bonds, to wit: thirty one (31) bonds, aggregating Thirty One Thousand Eighty Seven and 56/100 Dollars, (\$31,087.56), numbered from one to thirty one (1 to 31) both inclusive, bearing date November 1st, 1922, be ordered sold at public sale to the highest bidder for cash at not less than par value thereof and the proceeds derived therefrom used in

Continuation of April 17th, 1922.

RESOLUTION

Finally choosing the type, width and number of Annual Assessments on proposed road improvement.

WHEREAS The petition for the improvement of the section of road described as follows, to wit:

Beginning at a point 550 feet east of the Southeast corner of section thirty (30), Township eleven (11) South, Range Twenty-three (23) East in Wyandotte County, Kansas, and extending thence along said road west one and one-eighth (1 1/8) miles to the east line of Leavenworth County, a distance of 1.087 miles more or less to the point of ending which petition was by this Board declared to be a public utility on the 6th day of April, 1922, specifies more than one type and width, and a maximum and minimum number of annual assessments, leaving the final choice to this Board of County Commissioners; subject to the approval of the State Highway Commission, as provided in section 2 of chapter 246 of the laws of Kansas of 1919. It is therefore now by this Board

RESOLVED,

- (1) That the type of road to be used shall be Concrete.
- (2) That the width of said road shall be 18 feet
- (3) That there shall be levied fifteen (15) annual assessments thereof. It is

further

RESOLVED, That the County Clerk be and is hereby instructed to submit a certified copy of this resolution to the State Highway Commission for approval.

Dated at Kansas City, Kansas, this 17th day of April, 1922

Board of County Commissioners of Wyandotte County,

By Samuel Clarke, Chairman.

David Buckland

Commissioner.

Peter H. Kramer,

Commissioner.

I hereby certify that the above resolution was regularly adopted by the Board of County Commissioners as shown by page 258 of the records of said board.

Given under my hand and seal this 17th day of April, 1922.

SS

William Beggs,

County Clerk.

*See page 45 for balance of minutes of Apr 17-1922.*

October 16th, 1922  
Publication Notice.

Upon motion of David Buckland, Commissioner, seconded by Kramer, Commissioner and having been offered by David Buckland, Commissioner, was adopted and ordered spread upon the Journal.

R E S O L U T I O N .

WHEREAS, a petition signed by 51 percent of the resident land owners owning 35 % of the land within the benefit district therein designated, praying for the permanent improvement of the "Gibbs Road" by paving the same with rock asphalt, and for the width of 18 feet has been filed with the Board of County Commissioners, of Wyandotte County, and

WHEREAS said petition has been found and is hereby by the Board of County Commissioners declared to be in full compliance with the provisions of Chapter 246 of the laws of Kansas 1919 (and later amendments thereto) and

WHEREAS said petition has been referred to the County Engineer, whose report thereon has been received and placed on file with the County Clerk, and in said report the County Engineer certifies that said petition is signed by fifty one percent of the resident land owners owning 35 percent of the land within the designated benefit district, and is in all respects sufficient, and

WHEREAS said Gibbs Road is regularly laid out Highway in Wyandotte County, Now therefore be it

RESOLVED That said petition for the improvement of the Gibbs Road described aforesaid be and the same is hereby approved, granted and allowed and the said road ordered improved by grading, draining and paving same and doing all other work incidental thereto. And be it further

RESOLVED and is hereby declared, determined and found that said improvement is of public utility; and be it further

RESOLVED that a copy of this notice and resolution be published by the County Clerk in one issue of the Official County Paper, and be it further

RESOLVED that on the 30th day of October, A.D. 1922 at 2:00 o'clock P.M. be set as the time when this Board shall meet and consider the petition for said improvements at the office of the Board of County Commissioners in the Court House in Kansas City, Kansas, and the petitioners and all others interested therein of the time and place of such meeting and the County Clerk shall notify the petitioners and all others interested therein of the time and place of such meeting by publication of this resolution in the official county paper at least ten (10) days prior to the date of said meeting and all persons interested therein are invited to attend and present any protests or objections they may have concerning said improvements. And be it further

RESOLVED that the County Clerk mail to each of the signers of said petition a notice of said meeting and to each and everyone of the persons owning property within the benefit district of said petition described. And be it further

RESOLVED that the County Engineer be instructed to make an accurate survey of said road and a profile thereof and a map of the benefit district and plans and specifications for said improvements and estimates of the cost thereof, and the County Engineer is hereby designated as the person to take charge of said improvement and file said survey, map, plans and specifications and estimates of the cost in the office of the County Clerk of Wyandotte County. And be it further

RESOLVED that said improvement be made by awarding a contract thereof in the manner provided by law. And be it further

RESOLVED that the above resolution be spread at length upon the Journal.

Attest William Beggs,  
County Clerk.

Samuel Clarke,  
Chairman.  
David Buckland,  
Commissioner.  
Peter H. Kramer,  
Commissioner.

I, William Beggs, duly elected, qualified and acting County Clerk, of Wyandotte County, Kansas, hereby certify that the foregoing resolution was duly adopted at a meeting of the Board of County Commissioners, of Wyandotte County, Kansas, on the 16th day of October A.D. 1922.

William Beggs,  
County Clerk,  
Wyandotte County, Kansas.

See page 268

See page 76

See page 268



Acceptance by





payments of the amounts due the contractor under said contract. Be it further RESOLVED, that a notice to bond buyers and bidders be printed in the Kansas City Weekly Press for four consecutive issues thereof and that the sale of said bonds be set for Monday, the 4th day of December, 1922, at 12:00 o'clock, noon, and each bid shall be accompanied by a certified check for One Thousand Dollars (\$1,000.00) payable to the order of the Chairman of the Board of County Commissioners, of Wyandotte County, Kansas, all checks of unsuccessful bidders to be returned upon consumation of a sale to the successful bidder. Said notice shall provide that the Board of County Commissioners reserve the right to waive technicalities and to reject any and all bids. be it further

RESOLVED that this resolution be spread at length upon the Journal.

Samuel Clarke,  
Chairman of the Board of County  
Commissioners of Wyandotte County,  
Kansas.

Peter H. Kramer,  
Commissioner,

Attest: William Beggs,  
County Clerk.

David Buckland,  
Commissioner.

#### BOND SALE

##### Notice to Bond Buyers and Bidders.

The Board of County Commissioners of Wyandotte County, Kansas, will offer for sale at public letting to the highest bidder for cash certain special improvement bonds of Wyandotte County, Kansas, for the improvement of the Proebstel Road, as follows:

Bonds No.	Amount.	Due.
1 and 2	\$ 2,087.56	July 1st 1923
3 and 4	2,000.00	July 1st 1924
5 and 6	2,000.00	July 1st 1925
7 and 8	2,000.00	July 1st 1926
9 and 10	2,000.00	July 1st 1927
11 and 12	2,000.00	July 1st 1928
13 and 14	2,000.00	July 1st 1929
15 and 16	2,000.00	July 1st 1930
17 and 18	2,000.00	July 1st 1931
19 and 20	2,000.00	July 1st 1932
21 and 22	2,000.00	July 1st 1933
23 and 24	2,000.00	July 1st 1934
25 and 26	2,000.00	July 1st 1935
27 and 28	2,000.00	July 1st 1936
29, 30 and 31	3,000.00	July 1st 1937
	<u>\$31,087.56</u>	

Said bonds are in denominations of One Thousand Dollars (\$1,000.00) each, except bond No. 1, which is for One Thousand Eighty Seven and 56/100 dollars (\$1,087.56), and bear interest at the rate of four and one-half percent (4½%) per annum. Said bonds are dated November 1st, 1922, and mature serially as shown in the above schedule. Interest on said bonds is payable semi-annually on the first day of January and July in each year, interest payments being evidenced by coupons attached.

Said bonds will be offered for sale at the office of the Board of County Commissioners of Wyandotte County, Kansas at the Court House in Kansas City, Kansas on Monday, December 4th, 1922, at 12:00 o'clock noon and will be sold to the highest bidder for cash. The Board of County Commissioners, however, reserve the right to reject any and all bids and to waive technicalities.

All bids must be sealed and filed with the County Clerk, of Wyandotte County, Kansas, on or before the time fixed for said sale and each bid must be accompanied by a certified check for One Thousand Dollars (\$1,000.00) payable to the order of the Chairman of the Board of County Commissioners of Wyandotte County, Kansas, as evidence of good faith, and that the successful bidder will complete and finally consummate the sale by making full payment therefor within ten days following said sale and in the event of his failure so to consummate said sale and to make full and final payment within said time said One Thousand Dollars (\$1,000.00) shall be declared forfeited to Wyandotte County as liquidated damages.

BY ORDER OF THE BOARD OF COUNTY COMMISSIONERS, of Wyandotte County, Kansas, November 6th, 1922.

William Beggs,  
County Clerk.

No further business appearing the Board adjourned.

Attest: William Beggs  
County Clerk.

Samuel Clarke  
Chairman.

Wednesday, November 8th, 1922.

Pursuant to call by the Chairman, the Board of County Commissioners met for the purpose of consideration of Surety Bond of Carl W. Fincke, Clerk of the District Court, of Wyandotte County, Kansas vice Robert J. McFarland, deceased.

Members present: Samuel Clarke, Chairman, David Buckland and Peter H. Kramer.

Motion by Buckland seconded by Kramer that National Surety Company Bond in the sum of Ten Thousand Dollars, (\$10,000.00) in favor of Carl W. Fincke, be received and filed and that the Chairman of the Board be hereby authorized to approve same on behalf of the Board of County Commissioners.

No further business appearing the Board adjourned.

Carried.

William Beags  
County Clerk.

Samuel Clarke  
Chairman.

Thursday, November 9th, 1922.

Pursuant to adjournment taken November 8th, the Board of County Commissioners met for the transaction of business.

Members present: Samuel Clarke, Chairman, David Buckland, and Peter H Kramer. Minutes of previous meetings read and approved.

Opening of bids for macadamizing the Carlton and Sorter Roads with the following results:

Sorter Road:

C. L. Dolman	\$92,020.31
J. O. Patterson	57,771.58
L. O. Hales	-----
Cooke & O'Brien	56,034.68
Spitcaufsky Bros.	70,264.83
Davidson Const'n Co.	59,552.40
H. C. Botsford	-----
Engineers Estimate	82,194.45

Carlton Road:

J. O. Patterson	\$60,654.68
Cook & O'Brien	51,368.02
Spitcaufsky Bros.	70,761.19
Davidson Const'n Co	54,286.04
H C Botsford	-----
Engineers Estimate	73,488.67

Motion by Buckland seconded by Kramer that all bids be received and referred to the County Engineer and County Counsellor to be reported back at 2:00 o'clock P.M.

Carried.

Board recessed until 2:00 o'clock P.M.

Motion by Buckland seconded by Kramer that communication from County Engineer under date of November 9th reference bids on Carlton and Sorter Roads be received filed and that the requests and suggestions be concurred in and that the awarding of contracts be postponed until Monday November 20th, 1922.

Carried.

Motion by Buckland seconded by Kramer that all certified checks of all bidders on improvement of Carlton and Sorter Roads with the exception of L. O. Hales, H. C. Botsford Cook and O'Brien and Davidson Const'n Co be returned to bidders.

Carried.

Motion by Buckland seconded by Kramer that communication from County Counsellor under date of November 9th, 1922 reference request of Dr. Wells, et al, of the Baptist Theological Seminary for exemption of taxes on their twenty acre tract be received and filed and a copy be mailed to Dr. Wells.

Carried.

Motion by Buckland seconded by Kramer that the resolution relating to the death of Robert J. McFarland, former clerk of the District Court of Wyandotte County, Kansas be received filed and copied in full upon the Journal.

Carried.

Motion by Buckland seconded by Kramer that all offices in the Court house be closed at noon November 10th, 1922 out of respect to the memory of Robert J. McFarland, former clerk of the District Court of Wyandotte County, Kansas, deceased.

Carried.

Motion by Buckland seconded by Kramer that the County Clerk be instructed to investigate improvements and make the necessary corrections on the tax rolls on E<sup>1</sup> lots 48-50 block 50 Wyandotte City.

Carried.

Motion by Buckland seconded by Kramer that County Clerk be instructed to investigate improvements and make necessary corrections on tax rolls on W5ft lot 5-6 block 69 L.B. Armstrong Add

Carried.

Motion by Buckland seconded by Kramer that County Clerk be instructed to investigate valuations and make necessary corrections on tax rolls on E40ft of W84 ft lots 33 to 37 block 170 Northrup's part.

Carried.

Motion by Buckland seconded by Kramer that County Clerk be instructed to investigate improvements and make necessary corrections on tax rolls on lots 1 & 2 block 2 Bonner Springs

Carried.

Motion by Buckland seconded by Kramer that County Clerk be instructed to investigate improvements and make necessary corrections on tax rolls on lots 1-213 block 6 West lawn

Carried.

Motion by Buckland seconded by Kramer that County Clerk be instructed to investigate valuations and make necessary corrections on tax rolls on lot 11 block 4 Parkwood.

Carried.

Motion by Buckland seconded by Kramer that County Clerk be instructed to investigate valuation and make necessary corrections on tax rolls on E43.5ft lot 31 to 34 West Lawn.

Carried.

Motion by Buckland seconded by Kramer that County Clerk be instructed to investigate improvements and make necessary corrections on tax rolls on W33½ft lot 5 and E8ft lot 6 block 9 Grace Hill add.

Carried.

Motion by Buckland seconded by Kramer that County Clerk be instructed to investigate improvements and make necessary corrections on tax rolls on N¼ of lot 16 and S½ lot 17 Block 1 Railroad Add 2a-347-6

Carried.

Motion by Buckland seconded by Kramer that the Chairman of the Board of County Commissioners be hereby authorized to enter into contract with the Western Union Telegraph Company for the installation of a self winding and self-setting clock in the Curt House at an annual rental of Fifteen Dollars.

Carried.

Motion by Buckland seconded by Kramer that all property owners within the benefit district for the improvement of the Sorter Road be notified by the County Clerk to appear before the Board on November 20th, 1922.

Carried.

Motion by Buckland seconded by Kramer that County Clerk be instructed to notify all property owners within the benefit district for the improvement of the Carlton Road to appear before the Board on November 20th, 1922.

Carried.

Motion by Kramer seconded by Clarke that Purchasing agent be instructed to accept the offer of the Holzmark Motor Company to accept \$700.00 as payment upon the purchase price of a new Wylis-Knight car.

Carried.

No further business appearing the Board adjourned.

Attest: William Bezz  
County Clerk.

Samuel Clarke  
Chairman.

Monday, November 13th, 1922.

Morning Session--

Pursuant to adjournment taken November 9th, 1922 the Board of County Commissioners met for the transaction of business.

Members present: Samuel Clarke, Chairman, David Buckland and Peter H. Kramer.

Minutes of previous meeting read and approved.

Opening of bids for sale of bonds Series Project 52-A Section B Slab in the sum of \$24,922.05 with the following results:

Brown, Crummer Inv Co	\$24,675.00 and interest.
A. H. Cillis & Co	Par and Interest less \$500.00 Expense
Prescott & Snyder	Par and Interest less \$300.56 Expense

Motion by Buckland seconded by Kramer that all bids be rejected and certified checks be returned to bidders.

Carried.

Motion by Kramer seconded by Clarke that Purchasing Agent be instructed to purchase an automobile for use of County Poor Commissioner turning in as part payment a Ford Touring car in bad condition account long and continued service.

Carried.

Motion by Buckland seconded by Kramer that the Board of County Commissioners readvertise and offer for sale to the public to the highest bidder for cash certain special improvements bonds of Parallel or Fort-to Fort Highway Road Federal Project '52 Section B permanent slab as described in proceedings of Monday October 16th, 1922 except that said bonds shall bear interest at Five percent (5%) instead of Four and one half percent (4½%). Bids to be opened November 27th, 1922.

Carried.

Afternoon Session.

Motion by Buckland seconded by Kramer that County Auditor be instructed to make audit of the accounts of Robt. J. McFarland, deceased, former Clerk of the District Court, and report to the Board.

Carried.

Motion by Buckland seconded by Kramer that communication from the County Engineer under date of November 13th, 1922 reference taking of one and one half acres from the five acre tract of George Rose known as Tract # 158 in SW¼ of Section 33-11-25 for Proebstel Road be received and filed and County Clerk be instructed to reduce acreage and valuation on the tax rolls accordingly.

Carried.

Motion by Buckland seconded by Kramer that sworn affidavit of indebtedness of A.G. Reeves under date of November 13th, 1922 for construction of Gabel Brodge No. 1, be received and filed and referred to County Counsellor.

Carried.

Motion by Buckland seconded by Kramer that communication from County Probate Judge under date of November 9th, 1922 reference bonds of the estate of Margaret Mize by Robert H. Mize and the said bonds being non-taxable, the County Clerk is hereby instructed to charge off the tax rolls the sum of \$12720.00 valuation of personal statement of M.H. Mize

Carried.

Motion by Buckland seconded by Kramer that County Clerk be instructed to investigate valuation and make necessary correction on tax rolls on W½ lot 14 & 15 block Y Northrups Part.

Carried.

Motion by Buckland seconded by Kramer that exemption be allowed on personal tax of H. S. Payne 538 Ann and County Clerk instructed to make necessary corrections on tax roll.

Carried

Motion by Buckland seconded by Kramer that County Clerk be instructed to investigate and make necessary corrections on tax rolls on Lots 1 to 4 Block 3 Orchard Place.

Carried.

Motion by Buckland seconded by Kramer that the County Clerk be instructed to investigate and make necessary corrections on tax roll personal tax assessment of A. S. Vilmer who claims \$200.00 Exemption.

Carried,

Motion by Buckland seconded by Kramer that County Clerk be instructed to investigate and make necessary corrections on tax roll valuation on lots 37-38 block 74 Armourdale.

Carried.

Motion by Buckland seconded by Kramer that County Clerk be instructed to investigate valuation and make necessary correction on tax rolls on lots 37-38 block 74 Armourdale.

Carried.

Motion by Buckland seconded by Kramer that County Clerk be instructed to investigate improvements and make necessary corrections on tax rolls on N33.8ft S½ lot 10 Carlsons Sub and S32ft lot 10 Carlsons Sub.

Carried.

Motion by Buckland seconded by Kramer that County Clerk be instructed to investigate valuation and make necessary corrections on tax rolls on W15ft lot 6- E 15ft lot 7 block 3 Elliott and McIntyre Add.

Carried

Motion by Buckland seconded by Kramer that County Clerk be instructed to investigate valuation and make necessary correction on tax rolls on lots 1-2131 Riverside Park.

Carried.

Motion by Buckland seconded by Kramer that County Clerk be instructed to investigate valuation and make necessary corrections on tax rolls on lot 7 Blk 7 Riverview.

Carried.

Motion by Buckland seconded by Kramer that County Clerk be instructed to investigate valuation and make necessary corrections on tax rolls on N33ft S40ft Lot 11 Block 1 Bishop'd Add.

Carried.

Motion by Buckland seconded by Kramer that County Clerk be instructed to investigate improvements and make necessary corrections on tax rolls on lot 9 Brenner Heights.

Carried.

Motion by Buckland seconded by Kramer that County Clerk be instructed to investigate valuation and make necessary corrections on tax rolls on 32ft W30ft lot 23 and N35ft west W30ft lot 24 Blk 174 Claimed Assessor promised a \$1500.00 valuation.

Carried.

Motion by Buckland seconded by Kramer that County Clerk be instructed to investigate valuation and make necessary corrections on tax rolls lots 54-55-56 Block 1 Grandview.

Carried.

Motion by Buckland seconded by Kramer that County Clerk be instructed to investigate improvements and correct tax rolls accordingly on S $\frac{1}{2}$  lots 24 & 25 blk 2 Leland Place.

Carried.

Motion by Buckland seconded by Kramer that County Clerk be instructed to investigate improvements and make necessary corrections on tax rolls on S35ft lot 24 Block 2 Armourdale Heights.

Carried.

Motion by Buckland seconded by Kramer that County Clerk be instructed to investigate improvements and make necessary corrections on tax rolls on E $\frac{1}{2}$  lot 3 block 17 Riverview.

Carried.

Motion by Buckland seconded by Kramer that County Clerk be instructed to investigate improvements and make necessary corrections on tax rolls on lot 35-36 block 7

Carried.

Motion by Buckland seconded by Kramer that County Clerk be instructed to investigate improvements and make necessary corrections on tax rolls on W47 $\frac{1}{2}$ ft lot 7 & E2 $\frac{1}{2}$ ft lot 8 Block 11 Armstrong.

Carried.

Motion by Buckland seconded by Kramer that County Clerk be instructed to investigate valuation and make necessary corrections on tax rolls on S14ft lots 5-8 Mount Panorama.

Carried.

Motion by Buckland seconded by Kramer that County Clerk be instructed to investigate valuations and make necessary correction on tax rolls on lots 111 to 115 inclusive Benton Park.

Carried.

Motion by Buckland seconded by Kramer that County Clerk be instructed to investigate valuation and make necessary correction on tax rolls on lots 19-20 Hazel Dell.

Carried.

Motion by Buckland seconded by Kramer that County Clerk be instructed to investigate valuation and make necessary correction on tax rolls on lots 24-25-26 and S20ft lot 27 Block 2 claims assessor promised reduction.

Carried.

Motion by Buckland seconded by Kramer that County Clerk be instructed to investigate improvements and make necessary corrections on tax rolls on W49ft lot 11-12 block 24 Western Highlands.

Carried.

Motion by Buckland seconded by Kramer that County Clerk be instructed to investigate personal exemption of Frank F. Knapp and make necessary correction on tax rolls.

Carried.

Motion by Buckland seconded by Kramer that County Clerk be instructed to reduce valuation from 2400.00 to 17.00.00 on lots 28-29 Block 92 Wyabdotte City. Board claims so ordered by Bd of Equalization.

Carried.

Motion by Buckland seconded by Kramer that County Clerk be instructed to investigate valuation and make necessary correction on tax rolls on S $\frac{1}{2}$  lots 15-16 block 55 Armourdale and S $\frac{1}{2}$  18 and N17 $\frac{1}{2}$ ft lot 19 blk 55 Armourdale.

Carried.

Motion by Buckland seconded by Kramer that County Clerk be instructed to investigate valuation on lot 11 Vlk 1 Carpenter Place. Claims reduction from 950.00 to 750.00 authorized. Make necessary correction on tax rolls.

Carried.

Motion by Buckland seconded by Kramer that County Clerk be instructed to reduce valuation to 18.00.00 as ordered by the Board of Equalization.

Carried.

Motion by Buckland seconded by Kramer that County Clerk be instructed to correct valuation on personal assessment of P. E. Drought from 22,000.00 to 13,200.00 as ordered by Board of Equalization and to change tax rolls accordingly.

Carried.

Motion by Buckland seconded by Kramer that County Clerk be instructed to take up with State Tax Commission and ask permission to re-assess NW $\frac{1}{2}$  lot 3 block 5 Tiblow, Bonner Springs

Carried.

Motion by Buckland seconded by Kramer that County Clerk be instructed to request State Tax Commission the permission to re-assess N $\frac{1}{2}$  5 S10ft lot 6 Blk 1 2a-350-7

Carried.

Motion by Buckland seconded by Kramer that County Clerk be instructed to correct valuation from 2550.00 to 900.00 order Board of Equalization on N50ft S189ft W $\frac{1}{2}$  9 Kensington

Carried.



Motion by Buckland seconded by Kramer that County Clerk be instructed to reduce valuation from 950 to 550 as ordered by the Board of Equalization on W $\frac{1}{2}$  lot 3-4 Blk 1 Chelsea Spgs and correct tax rolls accordingly.

Carried.

on bu Buckland seconded by Kramer that County Clerk be instructed to reduce valuation and correct tax rolls accordingly from 850.00 to 450.00 on E20ft lot 34 and W5ft lot 35 block 29 L B Armstrong

Carried.

#### RESOLUTION.

In relation to an issue of County Road Improvement Bonds of Wyandotte County, Kansas, Denominated Special Improvement Bonds, Series Federal Aid Project 52, Section "B" Slab In The Amount of Forty Two Thousand Nine Hundred Twenty Two and 05/100 Dollars, (\$42,922.05) And Authorizing and Directing a Change In The Interest Rate.

BE IT KNOWN, that the Board of County Commissioners of Wyandotte County, Kansas, in regular session at the Court House this 23rd day of November, A.D. 1922, present: Samuel Clarke, Chairman, David Buckland, Commissioner, and Peter H. Kramer, Commissioner, a full membership of the Board, and William Beggs, County Clerk. The following resolution was offered with relation to the change of interest rate in the internal improvement bonds, Series Federal Aid Project 52, Section B Slab, the issuance of which was authorized by a resolution by this Board under date of October 13th, 1922, and on motion of Buckland seconded by Kramer and carried by the unanimous vote of the Board of County Commissioners, all voting Aye, was adopted and spread at length upon the Journal.

WHEREAS, on the 13th day of October, 1922, by a resolution of that date the Board of County Commissioners authorized the issuance of special improvement bonds in payment of the work done and material furnished in the construction of the pavement slab in the improvement of section "B" Federal Aid Project 52, Fort-to-Fort Highway in Wyandotte County, Kansas, and on the county line between Wyandotte and Leavenworth Counties, said bonds being in the total and aggregate amount of Forty Two Thousand Nine Hundred Twenty Two and 05/100 (42,922.05) Dollars, and being numbered consecutively from one (1) to forty three (43), both numbers inclusive, and following serially from July 1st, 1923 to July 1st, 1937, said bonds being in denominations of One Thousand Dollars (\$1,000.00) with the exception of Bond No. (1) One which is for Nine Hundred Twenty Two and 05/100 Dollars (\$922.05), and shall by the terms of said resolution bear interest at the rate of Four and One Half percent (4 $\frac{1}{2}$ %) per annum, payable semi-annually on the first days of January and July in each year, said interest being evident by interest coupons attached thereto; and

WHEREAS, subsequent to the adoption of said resolution and on the 16th day of October, 1922, the Board of County Commissioners adopted another resolution authorizing the sale at public auction on November 13th, 1922 at 12:00 o'clock noon of bonds numbered from One (1) to Twenty Five (25) inclusive, of said issue aggregating Twenty Four Thousand Nine Hundred Twenty Two and 05/100 Dollars (\$24,922.05) and caused an advertisement thereof to be published in the Kansas City Weekly Press for four consecutive weeks prior to the date of sale; and

WHEREAS, on the 13th day of November, 1922, as advertised, the Board of County Commissioners, undertook to sell said bonds and opened bids therefor, but were unable to sell said bonds for not less than par and received no bids for the purchase of said bonds at not less than par, because of the fact that the interest rate of four and one half percent (4 $\frac{1}{2}$ %) as specified in said bonds and said several resolutions and advertisement, was not sufficiently high to make said bonds saleable under present market conditions; and

WHEREAS, it is necessary that said bonds be sold for the purpose of obtaining the necessary funds to pay the estimates of the contractor upon said improvement, and it is necessary, in order to obtain bids for said bonds at par, or better, to pay a higher rate of interest than four and one-half percent (4 $\frac{1}{2}$ %), and it is necessary that the said bonds bear interest at the rate of Five percent (5%) per annum, all prior issues of bonds for the purpose of paying for other improvements on said Fort-to-Fort Highway having been offered for sale and sold or issued to the Contractor in payment of the work at an interest rate of five percent (5%) Not therefore be it,

RESOLVED, that said bonds so denominated Series Federal Aid Project 52, Section "B" Slab amounting to Forty Two Thousand Nine Hundred Twenty Two and 05/100 Dollars, (\$42,922.05) and numbered consecutively from one (1) to Forty Three (43), all as described in the resolution of this board, dated October 13th, 1922, bear interest at the rate of Five percent per annum and that the interest rate as specified in said resolution and in said bonds be changed from four and one-half percent (4 $\frac{1}{2}$ %) per annum to Five percent 5% per annum, said bonds to be in all other respects as in said resolution of October 13th, 1922, specifying; and be it further

RESOLVED that of said total issue of bonds, bonds numbered from One (1) to Twenty five (25), both inclusive, aggregating Twenty Four Thousand Nine Hundred Twenty Two and 05/100 dollars (\$24,922.05), all bearing date November 1st, 1922, be ordered sold at public sale to the highest bidder for cash at not less than par and the proceeds derived therefrom used in payment of the amount due the contractor under said contract, and bonds of said issue numbered from Twenty Six to Forty Three (26 to 43), both inclusive, be not now sold but held for the further action of this Board. Be it further

RESOLVED that a notice to bond buyers and bidders be published in the Kansas City Weekly Press for Two (2) consecutive issues thereof and that the sale of said bonds be set for Monday, November 27th, 1922, at the hour of 12:00 o'clock noon, at which time bids will be opened. All bids shall be sealed and filed with the County Clerk on or before the date of sale at 12:00 o'clock noon, and each bid shall be accompanied by a certified check for One Thousand Dollars (\$1,000.00) made payable to the order of the Chairman of the Board of County Commissioners, of Wyandotte County, Kansas, all checks of unsuccessful bidders to be returned upon the consumation of a sale to the successful bidder.

Said notice shall provide that the Board of County Commissioners reserve the right to waive technicalities and to reject any and all bids, and be it further

RESOLVED, that inasmuch as said bonds have been printed the County Clerk is authorized and directed to cause new coupons to be printed the efor and to cause the original bond to be amended by changing the interest rate of Four and One -half (4½) percent wherever the same appears in said bond to Five Percent (5%) as directed by this resolution and said bonds as amended in conformity with this resolution are hereby ratified and approved and ordered to be signed by the Chairman of the Board of County Commissioners, and be it farther

RESOLVED, that this resolution be spread ~~at~~ length upon the Journal.

Samuel Clarke

Chairman, Board of County Commissioners.

Attest: William Beggs,  
County Clerk.

David Buckland,  
Commissioner.

Peter H. Kramer,  
Commissioner.

#### BOND SALE

##### NOTICE TO BOND BUYERS AND BIDDERS.

The Board of County Commissioners of Wyandotte County, Kansas, will offer for sale at public letting to the highest bidder for cash, certain special improvements bonds of Wyandotte County, Kansas, issued for the improvement of Parallel of Fort-to-Fort Road, Federal Aid Project 52, Section "B" Slab pavement as follows:

Bonds numbered from One (1) to Twenty Five (25), both inclusive, as follows:

Bonds	Amount	Due
1 and 2	1,922.05	July 1st 1923
3 and 4	2,000.00	July 1st 1924
5, 6 and 7	3,000.00	July 1st 1925
8, 9 and 10	3,000.00	July 1st 1926
11, 12 and 13	3,000.00	July 1st 1927
14, 15 and 16	3,000.00	July 1st 1928
17, 18 and 19	3,000.00	July 1st 1929
20, 21 and 22	3,000.00	July 1st 1930
23, 24 and 25	3,000.00	July 1st 1931

Said bonds are in denominations of One Thousand Dollars (\$1,000.00) each, except bond No. 1 One which is for Nine Hundred Twenty Two and 05/100 Dollars (\$922.05), and bear interest at the rate of Five Percent (5%) per annum. Said bonds are dated November 1st, 1922, and mature serially, as shown in the above schedule, and are a part of a total issue of bonds amounting to Forty Two Thousand, Nine Hundred Twenty Two and 05/100 Dollars (\$42,922.05). Interest on said bonds is payable semi-annually on the first day of January and July of each year, interest payments being evidenced by the coupons attached.

Said bonds will be offered for sale at the office of the Board of County Commissioners of Wyandotte County, Kansas, in the Court House, in Kansas City on the 27th day of November, 1922, at 12:00 o'clock noon, and will be sold to the highest bidder for cash, the Board of County Commissioners, however, reserving the right to reject any and all bids and to waive technicalities.

All bids must be sealed and filed with the County Clerk of Wyandotte County, Kansas, on or before the time fixed for said sale and each bid must be accompanied by a certified check for One Thousand Dollars (\$1,000.00) payable to the order of the Chairman of the Board of County Commissioners of Wyandotte County, Kansas, as evidence of good faith and that the successful bidder will complete and finally consummate the sale by making full payment therefor within ten days following said sale and in the event of his failure to so consummate said sale and to make full and final payment within said time said One Thousand Dollars (\$1,000.00) shall be declared forfeited to Wyandotte County as liquidated damages. Special attention is called to the fact that the entire issue is not offered, but only the first Twenty-five bonds out of a total issue of Forty-three bonds and that the last of the bonds offered matures on July 1st, 1931.

BY ORDER OF THE Board of County Commissioners, of Wyandotte County, Kansas, November 13th, 1922.

William Beggs,

County Clerk,

No further business appearing the Board adjourned.

Attest:

Samuel Clarke  
Chairman.

County Clerk.

Thursday, November 16th, 1922.

Pursuant to adjournment taken November 15th, 1922 the Board of County Commissioners met for the transaction of business.

Members present: Samuel Clarke, Chairman, David Buckland and Peter H. Kramer. Minutes of previous meeting read and approved.

Motion by Buckland seconded by Kramer that application of Mary Patterson for aid be referred to County Poor Commissioner with full power to act. Carried.

Motion by Buckland seconded by Kramer that County Clerk be instructed to reduce valuation on Tract 4422, Park Hill, 35-10-25 be reduced from \$600.00 to \$110.00 as per card notice on file. Carried.

Motion by Buckland seconded by Kramer that County Clerk be instructed to reduce valuation on tax rolls on lots 40-41 Clifton Hill from \$1000.00 to \$600.00. Carried.

Motion by Buckland seconded by Kramer that communication from Mrs. Robert J. McFarland, et al requesting an audit of the accounts of Robert J. McFarland, deceased, formerly Clerk of the District Court be received, filed and referred to the County Auditor. Carried.

No further business appearing the Board adjourned.

Attest: William Beebe  
County Clerk.

Samuel Clarke  
Chairman.

Monday, November 20th, 1922.

Pursuant to adjournment taken Thursday, November 16th, 1922 the Board of County Commissioners met for the transaction of business.

Members present, Samuel Clarke, Chairman, Peter H. Kramer, Absent, David Buckland. David Buckland present just before adjournment. Minutes of previous meeting read and approved.

Motion by Kramer seconded by Clarke that claim for damages in the sum of \$20,000.00 filed by Mrs. Fugate S. Gilbert, dated November 17th, 1922, for death on Reidy Road July 12th, 1922, of Mr. and Mrs. Peabody Dixon, be received, filed and referred to County Counsellor who returns same for files without comment. Carried.

Motion by Kramer seconded by Clarke that County Surveyor be instructed to locate the D.E. Cornell road in Delaware Township. Carried.

Motion by Kramer seconded by Clarke that communication from County Counsellor under date of November 16th, 1922 reference deference payment to A.E. Reeves, on completion of culvert known as Sable Bridge No. 1, be received, filed and referred to County Auditor. Carried.

Motion by Clarke seconded by Kramer that County Clerk be instructed to investigate improvements and correct tax rolls accordingly on lots 44-45 Block 20 Wyandotte City. Carried.

Motion by Kramer seconded by Clarke that County Clerk be instructed to investigate improvements and make necessary correction on tax rolls on lots 10-11-12-13 block 20 Bonner Springs. Carried.

Motion by Kramer seconded by Clarke that County Clerk be instructed to investigate valuation and make necessary corrections on tax rolls on lots 21 to 30 block 75 Armauerds. Carried.

Motion by Kramer seconded by Clarke that County Clerk be instructed to investigate improvements and make necessary correction on tax rolls lot 23 22 Highland Place. Carried.

Motion by Kramer seconded by Clarke that County Clerk be instructed to remove from tax rolls personal valuation of \$500.00 W. Henderson account same be a double assessment. Carried.

Motion by Kramer seconded by Clarke that County Clerk be instructed to investigate and place valuation on tax rolls No. 17 lot 7 Grubbs Eas of lots 4-7 block 10 Greenhill. Carried.

Motion by Kramer seconded by Clarke that County Clerk be instructed to remove from tax rolls item of \$1800.00 (money on deposit) on personal assessment of Pat Syand Bonner Springs account same being non-assessable school bonds. Carried.

Motion by Kramer seconded by Clarke that County Clerk be instructed to investigate improvements and make necessary correction on tax rolls No. 17 lot 15 to 21 block 7 Clifton Hills. Carried.

Motion by Kramer seconded by Clarke that County Clerk be instructed to investigate improvements and make necessary corrections on tax rolls lots 42-44-45 University Park. Carried.

Opening bids for Groceries for Poor Farm with following results:

H. G. Smith \$152.90  
Gate City Grocery 162.00

Motion by Buckland seconded by Kramer that bid for groceries for Poor Farm of H. G. Smith in the sum of \$152.90 be accepted and County Clerk instructed to notify successful bidder. Carried.

No further business appearing the Board adjourned.

Attest: \_\_\_\_\_  
County Clerk.

\_\_\_\_\_

Thursday, November 16th, 1922.

Pursuant to adjournment taken November 13th, 1922 the Board of County Commissioners met for the transaction of business.

Members present: Samuel Clarke, Chairman, David Buckland and Peter F. Kramer.  
Minutes of previous meeting read and approved.

Motion by Buckland seconded by Kramer that application of Mary Patterson for aid be referred to County Poor Commissioner with full power to act. Carried.

Motion by Buckland seconded by Kramer that County Clerk be instructed to reduce valuation on Tract 44a2, Part NE<sup>1</sup>, 33-10-25 be reduced from \$600.00 to \$110.00 as per card notice on file. Carried.

Motion by Buckland seconded by Kramer that County Clerk be instructed to reduce valuation on tax rolls on lots 40-41 Clifton Hill from \$1000.00 to \$800.00. Carried.

Motion by Buckland seconded by Kramer that communication from Mrs Robert J. McFarland, et al requesting an audit of the accounts of Robert J. McFarland, deceased, formerly Clerk of the District Court be received, filed and referred to the County Auditor. Carried.

No further business appearing the Board adjourned. Carried.

Attest: William Beegs  
County Clerk.

Samuel Clarke  
Chairman.

Monday, , November, 20th, 1922.

Pursuant to adjournment taken Thursday, November, 16th, 1922 the Board of County Commissioners met for the transaction of business.

Members present, Samuel Clark, Chairman, Peter H. Kramer, Absent, David Buckland.  
David Buckland present just before adjournment.

Minutes of previous meeting read and approved.

Motion by Kramer seconded by Clarke that claim for damages in the sum of \$20,000.00 filed by Mrs. Eugenia S. Gilchrist, dated November 17th, 1922, for death on Reidy Road July 12th, 1922, of Mr. and Mrs. Pearly Dixon, be received, filed and referred to County Counsellor who returns same for files without comment. Carried.

Motion by Kramer seconded by Clarke that County Surveyour be instructed to locate the D.E. Cornell road in Delaware Township. Carried.

Motion by Kramer seconded by Clarke that communication from County Counsellor under date of November 16th, 1922 reference deference payment to A.G. Reeves, on completion of culvert known as Gable Bridge No.1, be received, filed and referred to County Auditor. Carried.

Motion by Clarke seconded by Kramer that County Clerk be instructed to investigate improvements and correct tax rolls accordingly on lots 44-45 Block 28 Wyandotte City. Carried.

Motion by Kramer seconded by Clarke that County Clerk be instructed to investigate improvements and make necessary correction on tax rolls on lots 10-11-12-13 block 20 Bonner Springs. Carried.

Motion by Kramer seconded by Clarke that County Clerk be instructed to investigate valuation and make necessary corrections on tax rolls on lots 21 to 30 block 73 Armourdale. Carried.

Motion by Kramer seconded by Clarke that County Clerk be instructed to investigate improvements and make necessary correction on tax rolls Lot S<sup>2</sup> 23 Highland Place. Carried.

Motion by Kramer seconded by Clarke that County Clerk be instructed to remove from tax rolls personal valuation of \$500.00 W. Henderson account same be a double assessment. Carried.

Motion by Kramer seconded by Clarke that County Clerk be instructed to investigate and place valuation on tax rolls W<sup>3</sup>ft lot 7 Grubles Res of lots 4-7 block 10 Grace Hill. Carried.

Motion by Kramer seconded by Clarke that County Clerk be instructed to remove from tax rolls item of \$1800.00 (money on deposit) on personell assessment of Pat Ryand Bonner Springs account same being non-assesable school bonds. Carried.

Motion by Kramer seconded by Clarke that County Clerk be instructed to investigate improvements and make necessary correction on tax rolls E<sup>3</sup>ft lots 19 to 21 block 7 Clifton Hills. Carried.

Motion by Kramer seconded by Clarke that County Clerk be instructed to investigate improvements and make necessary corrections on tax rolls Lots 43-44-45 University Park. Carried.

Opening bids for Groceries for Poor Farm with following results.

U. C. Smith \$152.90  
Gate City Grocery 162.55

Motion by Buckland seconded by Kramer that bid for Groceries for Poor Farm of U.C. Smith in the sum of \$152.90 be accepted and County Clerk instructed to notify successful bidder. Carried.

No further business appearing the Board adjourned.

Attest \_\_\_\_\_  
County Clerk.

\_\_\_\_\_  
Chairman.

Thursday, November 23rd, 1922.

Pursuant to adjournment taken November 20th, the Board of County Commissioners met for the transaction of business.

Members present: Samuel Clarke, Chairman, David Buckland and Peter H. Kramer.

Minutes of previous meeting read and approved.

Motion by Buckland seconded by Kramer that County Clerk be instructed to investigate improvements and make necessary corrections on tax rolls on Lots 11-12 and 13 Miami Place.

Carried.

Motion by Buckland seconded by Kramer that County Clerk be instructed to investigate improvements and make necessary corrections on tax rolls on W $\frac{1}{2}$  16 E $\frac{1}{2}$  17 block 1 No addition shown.

Carried.

Motion by Buckland seconded by Kramer that County Clerk be instructed to remove from tax rolls personal assessment of H. Hofer, 129 Rainbow account no exemption allowed.

Carried.

Motion by Buckland seconded by Kramer that County Clerk be instructed to reduce valuation on tax rolls from \$2450.00 to \$1700.00 on 35ft lot 6 N24' lot 7 block 1 Bishops Add account same having been overlooked.

Carried.

Motion by Buckland seconded by Kramer that communication from County Engineer under date of November 23rd, 1922 be received and filed and that the bid of Cook & O'Brien for the improvement of the Carlton Road be accepted providing that they fill out and sign the financial and equipment statement satisfactory to the County Engineer and the Board of County Commissioners.

Carried.

Motion by Buckland seconded by Kramer that the communication from the County Engineer under date of November 23rd, 1922, be received and filed and that the bid of H.C. Botsford for improvement of the Sorter Road be accepted providing that he fill out and sign the financial and equipment statement satisfactory to the County Engineer and the Board of County Commissioners.

Carried.

Motion by Buckland seconded by Kramer that communication from State Tax Commission under date of November 14th, 1922 reference abatement of taxes favor Kansas City Connecting Railway be received and referred to County Counsellor.

Carried.

Motion by Buckland seconded by Kramer that claim for damages in the sum of \$5,000.00 filed by Pearl Gray dated Nov 21st, 1922 be received and filed after being referred to County Counsellor.

Carried.

Motion by Buckland seconded by Kramer that claim for damages in the sum of \$300.00 filed by Pete Gray dated November 21st, 1922, be received and filed after being referred to County Counsellor.

Carried.

Motion by Buckland seconded by Kramer that road petition signed by Mrs. B. Canary, et al, praying vacation of a road described as follows: Beginning at a point approximately 1200 feet east of the Southwest corner of section 25 Twp 11 Range 24 thence extending east and northeast to its intersection with the present concrete road as now built intending to describe that portion of the DeFries road in Wyandotte Township through the Canary property as now is not in use by the County, be received and filed and the Board of County Commissioners be hereby appointed as board of viewers to make view December 19th, 1922.

Carried.

Motion by Buckland seconded by Kramer that County Clerk be instructed to investigate improvements and make necessary corrections on tax rolls on W $\frac{1}{2}$  16 and E $\frac{1}{2}$  17 block 1 Burgarda

Carried.

No further business appearing the Board adjourned.

Attest: William Bege  
County Clerk.

Samuel Clarke  
Chairman.

Monday, November 27th, 1922.

Pursuant to adjournment taken November 23rd, 1922, the Board of County Commissioners met at 12:00 noon for the purpose of opening bids for the sale of bonds for the improvement of the Proebstel road and at 2:00p.m. for the transaction of business.

Members present Samuel Clarke, Chairman and Peter H Kramer, Absent: David Buckland.

Opening of bids for the sale of bonds in the sum of \$24,922.05 for the improvement of the Proebstel road with the following results:

Brown Crummer Inv. Co	Par,	accrued interest and	\$5.25	per	\$1,000.00	premium.
Prescott & Snyder Inv Co	"	"	"	"	"	"
A.H.Gillis & Co	"	"	"	2.85	"	"
				3.00	"	"

Motion by Kramer, seconded by Clarke that acceptance of bids be postponed until 2:00 o'clock P.M.

Carried.

2:00 P. M. Board reconvened.

Members present: Samuel Clarke, Chairman, David Buckland and Peter H. Kramer. Minutes of previous meeting read and approved.

Motion by Buckland seconded by Clarke that bid of Brown Crummer Inv. Co. for special improvement bonds in the sum of \$24,922.05 at par, accrued interest and \$5.25 per \$1000.00 premium be accepted.

Carried. Kramer voting Nay.

Motion by Buckland seconded by Kramer that certified checks of unsuccessful bidders for special improvement bonds in the sum of \$24,922.05 be returned to bidders.

Carried.

Motion by Buckland seconded by Kramer that County Clerk be instructed to transfer from personal assessment rolls \$11,333.00 of A. B. Clippenger & Co to real estate Tract 96a6 making after correction: Lands \$5,300.00 Improvements, \$22,000.00, Machinery \$10,000.00 adding to statement lots 21 to 30 block 73: Land 2,000.00, improvements \$8,000.00, Machinery \$1,333.00, making grand total of \$48,633.00. Foregoing on recommendation of Charles Scheller, special investigator appointed by the Board.

Motion by Buckland seconded by Kramer that County Clerk be instructed to correct valuation on tax rolls on lots 3-4 block 2 West Garfield. Claimed no improvements.

Carried.

Motion by Buckland seconded by Kramer that real estate assessment of J.R. Kelley Cooperage Co., be reduced to \$120,000.00 account correction ordered in May, 1922 same having been mislaid or lost upon recommendation of Charles Scheller made in open meeting of the Board and who was appointed special investigator by the Board.

Carried.

Motion by Buckland seconded by Kramer that County Clerk be instructed to correct valuation on tax rolls of Charles Herman on Lots 1-4 Van Fossen's Sub to read \$6,000.00 upon recommendation of Charles Scheller, special investigator appointed by the Board made in open meeting that he made equalization same in May, 1922 same having been lost or mislaid.

Carried.

Motion by Buckland seconded by Kramer that County Clerk be instructed to reduce valuation on tax rolls on lots 3 and 4 block 144 Wyandotte City and reduce valuation from \$2900.00 to \$2300.00.

Carried.

Motion by Buckland seconded by Kramer that County Clerk be instructed to correct valuation on tax rolls to read \$2700.00 lots 14-19 inclusive block 3 Blvd Hgts

Carried.

Motion by Buckland seconded by Kramer that bond of H. C. Botsford, Contractor, for improvement of Sorter road be received filed and after having been approved by County Counsellor approved by the Board.

Carried.

Motion by Buckland seconded by Kramer that County Clerk be instructed to correct the personal tax rolls in the valuation of A.R. Paine to read \$940.00 account addition on assessors statement.

Carried.

#### RESOLUTION.

BE IT KNOWN that the Board of County Commissioners of Wyandotte County, Kansas, met in regular session at the Court House this 27th day of November, 1922; Present: Samuel Clarke Chairman, David Buckland, Commissioner, and Peter H. Kramer, Commissioner, a full membership of the Board and William Beggs, County Clerk. The following resolution was offered with relation to the lighting by electricity of the County Poor Farm, and on motion by Buckland, Commissioner seconded by Kramer, Commissioner and carried by the unanimous vote of the Board, all members voting Aye, was adopted and spread at length upon the Journal:

WHEREAS, it has been made to appear that the Standard Electric Company is about to erect and maintain a lighting system over and across a part of Wyandotte County, Kansas, that said lighting system, when so erected, will furnish electric power and lights to the farmers along said line; and

WHEREAS, it is made to appear that lighting system will terminate at or near White Church, Kansas; and

WHEREAS, the Wyandotte County Poor Farm, being approximately a mile and three quarters from the terminus of said line; and

WHEREAS, Wyandotte County poor farm is now being lighted by a system installed therein and operated by the county, necessitating the services of a man or mechanic each night to operate same, and

WHEREAS, it has come to the attention of this Board that said County Poor Farm electric lighting system is worn, dilapidated and inadequate; that said system must need in the near future be replaced by new and adequate machinery and equipment, requiring a larger and more

expensive arrangement; Now therefore be it

RESOLVED by the Board of County Commissioners that the County Engineer and County Mechanic prepare and furnish to this Board at an early date a detailed, full and correct account of the cost of maintenance of the present system, including especially labor machinery and fuel; that said County Engineer and County Mechanic further furnish an estimate of the cost of the replacement of the old and worn machinery now being used; that said County Engineer and County Mechanic furnish to this Board an estimate of the cost of operation of said proposed new plant when so installed, said cost of operation being for any given month; that the County Engineer and the County Mechanic be further instructed to prepare and file with this Board the cost of erecting poles and arranging for lights from the County Poor Farm to the terminal of the Standard Electric Light Company's line; that the County Engineer and the County Mechanic prepare and furnish to this Board a detailed and full statement of comparison, having in mind the cost of building and equipping a line from the Poor Farm to the terminal of the Standard lines as compared the building or equipping of a new plant and the maintenance of same at the Poor Farm making such recommendations as they in their wisdom see fit, having in mind the most economical and efficient plan of providing light and power for the County Poor Farm; that the County Counsellor be instructed to forthwith file a written opinion with this Board as to the possibilities under the law of the said Board erecting said proposed line from the Poor Farm to the terminal of the Standard line and whether same might be done and the county funds used therefor, now be it therefore be it further

RESOLVED that this resolution be spread at length upon the Journal.

Samuel Clarke,  
Chairman Board of County Commissioners  
of Wyandotte County, Kansas.

Attest: William Beggs,  
County Clerk.

David Buckland,  
Commissioner,

Peter H. Kramer,  
Commissioner.

Motion by Buckland seconded by Kramer that official bonds of T.D. Greer, Justice of the Peace Quindaro Township, William C. Clarke, Trustee, and G. F. Leibens, Clerk of Prairie Township having been approved by the Counsellor be received and filed and the Chairman be instructed to sign same on behalf of the Board.

Carried.

Motion by Buckland seconded by Kramer that Project 129, Section A be advertised and the bids will be opened at 11:00 o'clock, December 29th, 1922.

Carried.

Motion by Buckland seconded by Kramer that all offices in the Court House be closed all day Thursday, November 30th, 1922. Thanksgiving Day.

Carried.

Motion by Buckland seconded by Kramer that the Board of County Commissioners readvertise and offer for sale certain special improvement bonds of Wyandotte County, Kansas, for the improvement of the Proebstel Road in the sum of \$31,087.56, the rate of interest to be five percent (5%).

Carried.

Motion by Buckland seconded by Kramer that the County Clerk be instructed to correct valuation on tax rolls to read \$1500.00 in stead of \$5500.00 accounty error on lots 4 and 5 block 25

Carried.

No further business appearing the Board adjourned.

William Beggs  
County Clerk.

Samuel Clarke  
Chairman.

Monday, December 4th, 1922.

Pursuant to adjournment taken November 27th, 1922 the Board of County Commissioners met for the transaction of business.

Members present: Samuel Clarke, Chairman, David Buckland and Peter H Kramer Commissioners and William Beggs County Clerk.

Minutes of previous meeting read and approved.

Reading and allowance of docket of claims and accounts for month of November 1922.

Motion by Buckland seconded by Kramer that voucher #165 favor of H. L. Whitfield extra clerk in office of Register of Deeds, in the sum of \$100.00 salary for the month of November 1922 be allowed and that County Clerk be instructed to notify the Register of Deeds that no additional expenditures for extra clerk hire will be allowed from this date.

Carried.

Motion by Buckland seconded by Kramer that vouchers 1016 to 1047 inclusive for extra clerk hire in Treasurers office for period extending approximately through October and November 1922 be allowed.

Carried

Motion by Buckland seconded by Kramer that County Clerk be instructed to investigate improvements and make necessary corrections on tax rolls lots 4-5-67- Sunny Slope

Carried

Motion by Buckland seconded by Kramer that the expense of apprehending and returning of one James Dudley Majors from Douglas Arizona be allowed on this date for the reason that an order was heretofore made directing Wm McMullen to get and return this bandit who was then under arrest in Douglass Arizona.

Motion by Buckland seconded by Kramer that County Clerk be instructed to investigate improvements and make necessary corrections on tax rolls lot 17 Block 5 Prospect place. Carried.

Motion by Buckland seconded by Kramer that County Clerk be instructed to issue refunding certificate in favor of George H. Cook in the sum of \$88.69 over charge in 1920 taxes on lots 15-16 block 1 Greenlees 2nd Add. Carried.

Motion by Buckland seconded by Kramer that the County Treasurer be empowered to employ S.F. Fink together with use of Auto and F. A. Reising to check up omissions and irregularities in personal and real estate assessments of 1922 and pay at rate of \$5.00 per day of 8 hours and \$5.00 per day for use of car. Carried.

Motion by Buckland seconded by Kramer, all Commissioners voting Aye, that affidavit of O. Q. Claflin, Jr., be received, filed and spread in full upon the Journal and that County Clerk be instructed to correct tax roll to read \$30,000.00 valuation Tract 81 as prayed for in said affidavit. Carried.

Affidavit of O. Q. Claflin, Jr.,  
State of Kansas, SS  
County of Wyandotte

Carried.

O. Q. Claflin, Jr., of lawful age, being duly sworn, on his oath, says:

That heretofore and during the time the Honorable Board of County Commissioners of Wyandotte County, Kansas, were sitting as a Board of Equalization for the consideration of the 1922 assessment of real estate in Wyandotte County, Kansas, he appeared before said Board and filed written application as follows:

TO THE HONORABLE BOARD OF COUNTY COMMISSIONERS OF WYANDOTTE COUNTY SITTING AS A BOARD OF EQUALIZATION:

"The undersigned, owners of tract 81 in the southeast corner of the southeast quarter Section 17, Township 11, Range 25, consisting of Seventeen and thirty six hundredths (17.36) acres, hereby complain of the assessment of said property made this year for the reason that the assessment of \$43,125.00 is grossly excessive and the assessment of the same should not exceed the sum of \$30,000.00, the amount for which said property was assessed the last two years.

"This property is used for farm and garden purposes and is occupied under lease for a rental of \$300.00 per year, which is the sole and only revenue received therefrom and which is less than half of the taxes paid thereon for the year 1921.

"The last sale of property in the vicinity of this land in recent years was property lying immediately east thereof and of the same general character and quality and which land sold for the sum of \$2,000.00 per acre.

"We respectfully request that the assessment thereof be equalized and that the same be placed at the sum of not to exceed \$30,000.00.

Respectfully,

Dora M. Claflin  
W A Monahan  
Jennie M. Gillman,  
Olive M Jeffers. ©

That a hearing was had on said application and that the said Board of County Commissioners of Wyandotte County, Kansas, sitting as a Board of Equalization, equalized the value of the property and real estate therein described to the sum of \$30,000.00 and ordered that said property be placed on the tax rolls of Wyandotte County, Kansas at an assessed valuation of \$30,000.00, which order was duly made.

Affiant is now informed by the Board of County Commissioners of Wyandotte County, Kansas, and each of the members thereof, that they remember the making of said order, but that the said order itself has been lost or misplaced, and this affidavit is made for the purpose that the Board of County Commissioners of Wyandotte County, Kansas, may make just and proper order in relation thereto and in order that said property may be placed on the tax rolls of Wyandotte County, Kansas, at its true and equalized value of Thirty Thousand Dollars (\$30,000.00)

And further affiant saith not.

O. Q. Claflin, Jr.,

Subscribed Sworn to in my presence before me this 4th day of December 1922

William Beggs, County Clerk.  
By J. Daniels Deputy.

Motion by Buckland seconded by Kramer that the County Clerk be instructed to investigate improvements and make necessary corrections on tax rolls lots 3-4 block 1 Orr's Add. Carried.

Motion by Buckland seconded by Kramer that bond of Cook and O'Brien for improvement of Carlton road be received filed and that Chairman be instructed to sign same in behalf of entire Board and that County Clerk be instructed to return all certified checks of bidders. Carried.

Motion by Buckland seconded by Kramer that Garnishment summons dated Dec 1st filed by Paul Ditsen Justice of the Peace vs Herbert Turner be received and referred to County Counsellor. Carried.



Motion by Buckland seconded by Kramer that the County Clerk be instructed to reduce valuation on tax rolls from \$2700.00 to \$600.00 on lots 9 to 13 block 4 Columbus add account error in transcribing same to County Clerk.

Carried.

Motion by Buckland seconded by Kramer that resignation of B. H. Palmer effective December 4th 1922 be received filed and accepted.

Carried.

Motion by Buckland seconded by Kramer that Cyrus B. McAuley be hereby appointed County Mechanic vice B. H. Palmer, resigned.

Carried.

Motion by Buckland seconded by Kramer that communication of County Engineer under date of December 4th, 1922 reference repairs on 5th St bridge be received and filed and County Engineer be instructed to prepare specifications and plans for repair of said bridge and also be instructed to cause signs to be placed on said bridge limiting vehicles to 3 tons capacity.

Carried.

Motion by Buckland seconded by Kramer that order of State Tax Commission under date of November 29th, 1922 reference refund of 1921 taxes by Mo. Pac Ry., Co. be recd filed and entered in full upon the Journal.

Carried.

Proceedings had by the Tax Commission in regular session at its office in the State House at Topeka, on the 29th day of November, 1922

Present W. McD Rowan, C. D. Foster, Clarence Smith.

APPLICATION OF THE MISSOURI PACIFIC RAILWAY COMPANY FOR A REFUND OF TAXES PAID IN THE COUNTY OF WYANDOTTE.

# # # # # # # # # #  
# # # # # # # # # #

"Accordingly, it is by the TAX COMMISSION, on this 29th day of November, 1922, ORDERED, That the Board of County Commissioners and the County Clerk of the County of Wyandotte be and they are hereby authorized and directed to issue to the applicant a refunding warrant in the sum of \$202.62, and to charge same when refunded to the funds of Prairie Township for which the tax was levied, and to issue a refunding warrant in the sum of \$16.06, which amount when refunded is to be charged back to the general fund of school district No. 17, for which the tax was levied."

(Complete order on file in "Orders of State Tax Commission for 1922.)

Motion by Buckland seconded by Kramer that road petition signed by E. L. Allen et al, praying for the widening of Alta Street in the amended plat of Rosedale Place to make a legal road be received and filed and the Board of County Commissioners be appointed as viewers to make view January 4th, 1923.

Carried.

Motion by Buckland seconded by Kramer that the County Clerk be instructed to investigate and correct valuation on tax rolls on Tract 82a5 Com 312' W NW Cor Baird and Osage

Carried.

No further business appearing the Board adjourned.

*William Beago*  
County Clerk.

*Samuel Clarke*  
Chairman.

Thursday, December 7th, 1922.

Pursuant to adjournment taken December 4th, 1922 the Board of County Commissioners met for the transaction of business.

Members present: Samuel Clarke, Chairman, David Buckland and Peter H. Kramer. Minutes of previous meeting read and approved.

Motion by Buckland seconded by Kramer that County Clerk be instructed to correct tax rolls on S16ft lot 4 all of 5 and E73ft lot 6; S16ft of 2 all of 3 and N 9 ft of 4 and W45ft lot 6 Twin Pines account being church property belonging to Quindaro Methodist Episcopal Church.

Carried.

Motion by Buckland seconded by Kramer that petition signed by P. W. Bannister, et al Wyandotte Township for location of a road "beginning at Mable street in the plat of Kerr's Heights as the same appears of record in the office of the register of Deeds be received filed and the Board of County commissioners be appointed as viewers to make view January 5th 1923.

Carried.

Motion by Buckland seconded by Kramer that road petition signed by Robert C. Zimmer, et al for location of a road in Shawnee Township described as follows: "beginning at the southeast corner of the southwest quarter of section 32 township 11 Range 24E and thence along the quarter section line about 120 rods and terminating at the county road" be received filed and the Board of County Commissioners be appointed as viewers to make view January 12th, 1923.

Motion by Buckland seconded by Kramer that petition signed by Robert C. Zimmer, et al for location of a road described as follows: "beginning at the center of section thirty three township 11 range 24E thence south along the quarter section line one half mile and terminating at the county line on said quarter section line" be received and filed and that the Board of County Commissioners be appointed as viewers to make view January 12th, 1923.

Motion by Buckland seconded by Kramer that official bonds of John T. Sims, Judge of the Probate Court; Park Williamson, County Surveyor and Russell Savage, Township Trustee be received filed and referred to County Counsellor for approval.

Motion by Buckland seconded by Kramer that affidavit of Agnes Burke under date of Feb 11th 1922 reference valuation Tr 42B beginning 814.2' S 180' E NW  $\frac{3}{4}$  31-10-25 be received filed and County Clerk be instructed to make necessary corrections on tax rolls.

Motion by Buckland seconded by Kramer that County Clerk be instructed to investigate improvements and make necessary corrections on tax rolls lot 34 block 103 Wyandotte Cty.

Motion by Buckland seconded by Kramer that communication from Roy R Hubbard under date December 7th reference release from County Jail of one John Crow of Bonner Springs who has served sentence but unable pay fine be received filed and spread upon the Journal and request granted.

"Roy R. Hubbard, Assistant Attorney General of the state of Kansas, appeared before the Board and recommended that John Crow, arrested in Bonner Springs for violation of the prohibitory law of Kansas and fined \$100.00 and sentenced to thirty days in jail be released and discharged from the County Jail for the reason that he has served his sentence namely 30 days and has no money to pay fine and costs. Mr. Hubbard stated to the Board that Judge J.H. Mize of Bonner Springs who sentenced Crow and himself would waive all of their fees and costs in order that the County not be put to further expense in keeping Crow  
(signed)

Roy R. Hubbard,  
Assistant Attorney General  
of Kansas.

Motion by Buckland seconded by Kramer that County Clerk be instructed to investigate valuation and make necessary corrections on tax roll lot 6-7 Rosedale Palce.

Motion by Buckland seconded by Kramer that County Clerk be instructed to investigate valuation and make necessary corrections on tax rolls Tr 96a3 com SW Cor Pyle and Pawnee.

Motion by Buckland seconded by Kramer that County Clerk be instructed to investigate valuations as set forth by T S Evans and Leo Swoboda, deputy assessors, and make necessary corrections on tax rolls on Tracts 66a5-66a6-66a7 and 67a3 in SE quarter Sec 21 Twp 11 Range 25

Motion by Buckland seconded by Kramer that communication from Edwin Taylor, Edwardsville under date of November 27th, 1922 reference objection and donation of share of  $\frac{1}{2}$  of E & W center line Sec 25 be received filed and spread in full upon the Journal.

Edwardsville Kas Nov 27th 1922

Board of County Commissioners,  
Kansas City, Kansas.

Gentlemen:

My objection to the opening of a public road on the east half of the East and West Center line of Sec 25 has been met.

In case the right of way is all donated I will also give mine.  
Resp.

Edwin Taylor.

Motion by Buckland seconded by Kramer that County Clerk be instructed to correct valuation on tax rolls on E15ft lot 106-107 Benton Park valuation \$2900.00 reduced to \$2400.00 Complaint made to Board of Equalization but records lost or misplaced.

Motion by Buckland seconded by Kramer that County Clerk be instructed to correct valuation on personal assessment rolls E A Smith from \$890.00 to \$450.00 account records of Board of Equalization having been lost or misplaced.

Motion by Buckland seconded by Kramer that County Clerk be instructed to correct tax rolls on assessment of lot 21 block 4 Wallace to read \$1500.00 instead of \$1900.00 account record of Board of Equalization having been lost or misplaced.

Motion by Buckland seconded by Kramer that County Clerk be instructed to correct tax rolls reducing valuation from \$3400.00 to \$2500.00 on E4ft of W80ft 19-21 block 6 Western Highlands account records of Board of Equalization lost or misplaced.  
Carried.

Motion by Buckland seconded by Kramer that County Clerk be instructed to Reduce valuation on tax rolls lots 4 1-42 block 12 Splitlog park to \$950.00  
Carried.

Motion by Buckland seconded by Kramer that County Clerk be instructed to reduce valuation on tax rolls to read \$1050.00 on Tr 129e2 book 2b596 28  
Carried.

No further business appearing the Board adjourned.

William Beggs  
County Clerk

Samuel Clarke  
Chairman.

Monday, December 4th, 1922 Continued from page 278.

BE IT KNOWN, the the Board of County Commissioners of Wyandotte County, Kansas met in regular session at the Court House this 4th day of December, 1922, present, Samuel Clarke, Chairman, David Buckland Commissioner, and Peter H. Kramer, Commissioner, a full membership of the board and William Beggs County Clerk. The following resolution was offered with relation to the change of the interest rate in the internal improvement bonds, Series Proebstel road, the issuance of which was authorized by a resolution of the Board under date of October 30th, 1922, and on motion if Buckland, Commissioner, seconded by Kramer, Commissioner, and carried by the unanimous vote of the Board of Commissioners, all voting Aye, was adopted and spread at length upon the Journal.

RESOLUTION.

"WHEREAS, on the 30th day of October, 1922, by a resolution of that date the Board of County Commissioners authorized the issuance of special improvement bonds in payment of the work done and material furnished in the construction of the Proebstel Road, in Wyandotte County, Kansas, said bonds being in the total and aggregate amount of Thirty One Thousand, Eighty Seven and 56/100 Dollars (\$37,087.56), and being numbered consecutively from one (1) to thirty one (31), both inclusive, and falling due serially from July 1st, 1923, to July 1st, 1937, said bonds being in denomination of One Thousand Dollars (\$1000.00) with the exception of bond number one(1) which is for One Thousand Eighty Seven and 56/100 Dollars, (\$1087.56), and shall by the terms of said resolution bear interest at the rate of four and one-half (4½) percent per annum, payable semi-annually on the first days of January 1st in each year, said interest being evidenced by interest coupons attached thereto; and

"WHEREAS, subsequent to the adoption of said resolution, and on the 6th day of November, 1922, the Board of County Commissioners adopted another resolution authorizing the sale at public auction on December 4th, 1922, at 12 o'clock noon, of bonds numbered from one (1) to thirty one (31), both inclusive, of said issue aggregating Thirty One Thousand, Eight Seven and 56/100 Dollars (\$31,097.56), and caused an advertisement to be published in the Kansas City Weekley Press for four consecutive weeks prior to the date of sale; and

"WHEREAS, on the 4th day of December, 1922, as advertised, the Board of County Commissioners, undertook to sell said bonds and opened bids therefor; but were unable to sell said bonds for not less than par and received no bids for the purchase of said bonds at not less than par, because of the fact that the interest rate of four and one-half percent (4½%), as specified in said bonds and said several resolutions and advertisements, was not sufficiently high to make said bonds saleable under present market conditions; and

"WHEREAS, it is necessary that said bonds be sold for the purpose of obtaining the necessary funds to pay the estimates of the contractor upon said improvement, and it is necessary in order to obtain bids for said bonds at par, or better, to pay a higher rate of interest than four and one half percent (4½%), and is necessary that the said bonds bear interest at the rate of Five percent per annum; Now therefore be it

RESOLVED, that said bonds so denominated series, Proebstel Road, amounting to Thirty One Thousand, Eighty Seven and 56/100 Dollars (\$37,087.56), and numbered consecutively from One (1) to Thirty One (31), both inclusive, all as described in the resolution of this Board, dated October 30th, 1922, bear interest at the rate of Five percent (5%) per annum and that the interest rate as specified in said resolution and in said bonds be changed from Four and One-half percent (4½%) per annum to Five Percent (5%) per annum said bonds to be in all other respects as in said resolution of October 30th, 1922, specified; and be it further

RESOLVED, that said bonds numbered from one (1) to Thirty One (31), both inclusive, aggregating Thirty One Thousand, Eighty Seven and 56/100 Dollars (\$31,087.56), all bearing date November 1st, 1922, be ordered sold at public sale to the highest bidder for cash at not less than par and the proceeds derived therefrom used in payment of the amount due the contract under said contract. Be it further

RESOLVED, that a notice to bond buyers and bidders be published in the Kansas City Weekley Press for two consecutive issues thereof and that the sale of said bonds be time all bids will be opened. All bids shall be sealed and filed with the County Clerk on or before the date of sale at 12 o'clock noon, and each bid shall be accompanied by a certified check for One Thousand Dollars (\$1,000.00) made payable to the order of the Chairman of the Board of County Commissioners of Wyandotte County, Kansas; all checks of unsuccessful bidders to be returned upon the consumation of a sale to the successful bidder.

Said notice shall provide that the Board of County Commissioners reserves the right to waive technicalities and to reject any and all bids. Be it further

RESOLVED, that inasmuch as said bonds have been printed the County Clerk is authorized and directed to cause new coupons to be printed therefor and to cause the original bond to be amended by changing the interest rate of Four and One-half percent (4½%), wherever the same appears in said bond to Five Percent (5%) as directed by this resolution and said bonds as amended in conformity with this resolution are hereby ratified and approved and ordered to be signed by the Chairman of the Board of County Commissioners. Be it further

RESOLVED, that this resolution be spread at length upon the Journal.

Samuel Clarke,  
Chairman Board of County Commissioners.

Attest, William Beggs,  
County Clerk.

David Buckland,  
Commissioner.

Peter H. Kramer,  
Commissioner.

#### BOND SALE.

#### NOTICE TO BOND BUYERS AND BIDDERS.

The Board of County Commissioners of Wyandotte County, Kansas, will offer for sale at public letting to the highest bidder for cash, certain special improvement bonds of Wyandotte County, Kansas, issued for the improvement of the Proebstel Road as follows:

Bonds numbered from One (1) to Thirty One (31), both inclusive, as follows:

Bonds Nos.	Amount.	Due.
1 and 2	\$2,087.56	July 1st 1923
3 and 4	2,000.00	July 1st 1924
5 and 6	2,000.00	July 1st 1925
7 and 8	2,000.00	July 1st 1926
9 and 10	2,000.00	July 1st 1927
11 and 12	2,000.00	July 1st 1928
13 and 14	2,000.00	July 1st 1929
15 and 16	2,000.00	July 1st 1930
17 and 18	2,000.00	July 1st 1931
19 and 20	2,000.00	July 1st 1932
21 and 22	2,000.00	July 1st 1933
23 and 24	2,000.00	July 1st 1934
25 and 26	2,000.00	July 1st 1935
27 and 28	2,000.00	July 1st 1936
29,30 and 31	3,000.00	July 1st 1937
	<u>\$31,087.56</u>	

Said bonds are in denominations of One Thousand Dollars (\$1,000.00) each, except bond number One (1), which is for One Thousand Eighty Seven and 56/100 Dollars (1,087.56), and bear interest at the rate of five percent (5%) per annum, said bonds are dated November 1st, 1922, and mature serially, as shown in the above schedule, and interest on said bonds is payable semi-annually on the first day of January and July each year, interest payments being evidenced by the coupons attached.

Said bonds will be offered for sale at the office of the Board of County Commissioners of Wyandotte County, Kansas, in the Court House in Kansas City, Kansas at 12 o'clock noon, and will be sold for not less than par to the highest bidder for cash, the Board of County Commissioners, however, reserving the right to reject any and all bids and to waive technicalities.

All bids must be sealed and filed with the County Clerk of Wyandotte County, Kansas, on or before the time fixed for said sale and each bid must be accompanied by a certified check for One Thousand Dollars (\$1,000.00) payable to the order of the Chairman of the Board of County Commissioners, of Wyandotte County, Kansas, as evidence of good faith and that the successful bidder will complete and finally consummate the sale by making full payment therefor within ten days following said sale and in the event of his failure so to consummate said sale and to make full and final payment within said time said One Thousand Dollars (\$1,000.00) shall be declared forfeited to Wyandotte County, as liquidated damages.

BY ORDER OF THE BOARD OF COUNTY COMMISSIONERS, of  
Wyandotte County, Kansas, December 4th, 1922.

William Beggs,  
County Clerk.

MONDAY DECEMBER 11TH, 1922.

Pursuant to adjournment taken December 7th, 1922, the Board of County Commissioners met for the transaction of business.

Members present Samuel Clarke, Chairman, David Buckland and Peter H. Kramer.

Minutes of previous meeting read and approved.

Motion of Buckland seconded by Kramer that County Clerk be instructed to investigate footage and improvements and make necessary corrections on tax rolls on "less street lot 19 S25ft 20 Husted Place.

Carried.

Motion by Buckland seconded by Kramer that County Clerk be instructed to investigate valuation and make necessary corrections on tax rolls on Tr 7a2 2b-58-37

Carried

Motion by Buckland seconded by Kramer that order of State Tax Commission under date of December 8th, 1922 be received and the County Clerk be instructed to issue refund certificate to the Atchison, Topeka and Santafe Railroad in the sum of \$950.64 excess alleged to have been illegally collected for taxes of 1920 provided he finds taxes to have been illegally collected.

Carried.

Motion by Buckland seconded by Kramer that the following resolution be received, filed and spread in full upon the Journal.

Carried.

#### RESOLUTION

WHEREAS, the Board of County Commissioners of Wyandotte County, Kansas, did on the 25th day of September A.D. 1922, by its order, entered upon the Journal, determine to submit to the electors of Wyandotte County, Kansas, the question of changing the Court House site from its present location in the City of Kansas City, Kansas, to a site known as the Civic Center, and bounded on the east by Seventh Street, on the South by Tauromee Avenue, and on the West by Ninth Street, and on the North by Armstrong Avenue, in said City of Kansas City, Kansas; and

WHEREAS, in pursuance of said resolution there was submitted to the electors said proposition as to the change of location of said Court House; and

WHEREAS, at said election held on Tuesday, November 7th, 1922, a majority of the votes cast upon said proposition voted in favor of the change of said Court House site; and

WHEREAS, the Board of County Commissioners of Wyandotte County, Kansas, having in mind the wishes of the majority of the people voting at said election, and desiring to carry out the will of the electors of said County, deem it prudent that before determining as to the location and moving of said Court House, and before expending any monies or becoming obligated therefor, desire certain information and propose the following:

First, That the County Surveyor and County Engineer of Wyandotte County be instructed to forthwith prepare maps, surveys and drawings of the block bounded on the north by Armstrong Avenue, on the east by Seventh Street, on the South by Ann Avenue, and on the West by Eighth Street; and further prepare maps, surveys and drawings of the block bounded on the North by Ann Avenue, on the East by Seventh Street, on the South by Barnett Avenue and on the west by Eighth Street.

Second. That said County Engineer and County Surveyor shall specifically set out the title and ownership of the various properties in said blocks, the dimensions of the improvements thereon, and prose for which same are used, and the kind and character of material used in said structures; and

WHEREAS, under existing laws Wyandotte County cannot use its present funds, or the proceeds of the Court House bonds for the purchase of a new Court House Site, and it will be necessary to petition the next Legislature for authority to issue bonds of the County for the purchase of said site, and, in order to secure said needed legislation, definite and specific information must be furnished the Legislature and its committees as to the probable and necessary cost of said proposed site, and the amount of bonds requisite therefor; Now, therefore be it

RESOLVED, that prior to taking any material steps, or the incurring of any expense for the actual acquisition of this ground, an unofficial appraisal be secured of the properties in each of said city blocks, said appraisal so to be had not to be binding upon any of the parties concerned, but with the intent only of securing a fair estimate of the probable cost of acquiring a new Court House site. Be it further

RESOLVED by the Board of County Commissioners of Wyandotte County, Kansas, that the County Clerk be instructed to forthwith address a communication to the Board of Education of Kansas City, Kansas, requesting information as to whether the Board of Education will be willing to sell to Wyandotte County for Court House purposes, the site of the present school building, known as the Central School, and further in the event that the Board of Education will consider a sale that it name a price for said property, and be it further

RESOLVED, that for the purpose of securing a fair, just and equitable and unbiased appraisal of said property and for the purposes above and within mentioned, that the Board of County Commissioners of Wyandotte County, Kansas, invite five men of this community, of well-known experience, standing and integrity, who shall serve without pay, to forthwith appraise the several tracts of ground and properties now being considered and report to this Board at an early date the result of their findings; and be it further

RESOLVED, that the Board of County Commissioners of Wyandotte County, Kansas, invite and appoint as said five men, Messrs Willard Breidenthal, Willard Merriam, Charles Scheller, Frank Merstetter and Albert Mebus. Be it further

RESOLVED that this resolution be spread at length upon the Journal.

William Beggs,  
County Clerk.

Samuel Clarke,  
Chairman of the Board of County Commissioners  
of Wyandotte County.

David Buckland  
Commissioner.

Peter H. Kramer  
Commissioner.

Motion by Buckland seconded by Kramer that request of J. A. Nunnick, general foreman, to place telephone wires on viaduct account interfering with building of new depot at 5th and Central Avenue under date of December 11th 1922, be received, filed and permission granted, work to be under supervision of County Engineer.

Motion by Buckland seconded by Kramer that refund certificate be issued to Consumers Bread Company in the sum of \$291.59 on Tr 7a pt SW  $\frac{1}{4}$  10-11-25 and same charged back to City Special account error in transcribing. Carried.

Motion by Buckland seconded by Kramer that communication from Attorney M. D. Walther under date of December 7th, 1922 reference damage sustained by one J. A. Messersmith's Auto be received, filed and referred to County Counsellor. Carried.

Motion by Buckland seconded by Kramer that County Engineer be instructed to prepare and submit estimate approximate cost of repairing Antone Road. Carried.

Motion by Buckland seconded by Kramer that County Engineer be instructed to prepare and submit estimate approximate cost of repairing Kaw Valley Road 4th street in Edwardsville thence one quarter mile west. Carried.

Motion by Buckland seconded by Kramer that County Engineer be instructed to prepare and submit estimate approximate cost of repairs to Leavenworth Road west of Nearman. Carried.

Motion by Buckland seconded by Kramer that County Clerk be instructed to correct the acreage on tax rolls on tract 95c Com 1259' W and 900' S NE Cor 22-11-25 to read 2 acres communication of R. L. McAlpine under date of December 11th, 1922 explaining division be received and filed. Carried.

Motion by Buckland seconded by Kramer that County Engineer be instructed to prepare and submit estimate of approximate cost of repairing the Fort-to-Fort Highway between Maywood and Piper. Carried.

Motion by Buckland seconded by Kramer that request of County Attorney that William M McMullin be given power and authority to go to Los Angeles and return one Arch Dallas Gibb, alias Doll Henderson charged with murder of Theo Van Trees, at the expense of the County. Carried.

No further business appearing the Board adjourned. Carried.

William Beggs  
County Clerk.

Samuel Clarke  
Chairman

Thursday, December, 14th, 1922.

Pursuant to adjournment taken December 11th, 1922, the Board of County Commissioners met for the transaction of business.

Members present: Samuel Clarke, Chairman, David Buckland and Peter H. Kramer.

Minutes of previous meeting read and approved.

Motion by Buckland seconded by Kramer that County Clerk be instructed to investigate improvements and make the necessary corrections on tax rolls on NW $\frac{1}{2}$  SW  $\frac{1}{5}$  lot 5 block 2 and NW $\frac{1}{2}$  6 block 2 Claims moved house to 82 S 18th. Carried.

Motion by Buckland seconded by Kramer that County Clerk be instructed to investigate and correct tax rolls on lots 570-571-572 Center add to agree with Assessors field book 49 Argentine District. Carried.

Motion by Buckland seconded by Kramer that County Clerk be instructed to correct tax rolls on Tr 51-545a- SW $\frac{1}{2}$  23-11-24 as per affidavit Deputy Assessor, Henry Pretz under date of December 14th which follows this motion. Also Tr 50- E50p N of NE Cor of SW $\frac{1}{2}$  SW $\frac{1}{2}$  23-11-24 2.50a also Tr 51b E $\frac{1}{2}$  S 45a W $\frac{1}{2}$  SW $\frac{1}{2}$  23-11-24 22.500 Henry Pretz field book 106. Also 50b W22p N of NE Cor of SW $\frac{1}{2}$  SW $\frac{1}{2}$  23-11-24 Carried.

Affidavit.

I, Henry Pretz deputy Assessor Township Shawnee for the year 1922 made the following assessment in Sec 23-Twp11-Range 24 SD #8 Valuation \$1580.00 on 22 $\frac{1}{2}$  acres. That this is a true and correct value and filed books show this to be true. Also in Sec 23 Twp 11 Range 24 two and one half acres at \$75.00 per acre total \$185.00 and is so shown by field book. signed Henry Pretz. subscribed and sworn to before me this 14th day of Dec 1922.

William Beggs County Clerk.

## Affidavit.

I, Henry Pretz, Trustee of Shawnee Township, Wyandotte County, Kansas, a deputy Assessor for 1922 under oath, deposes and says: that he assessed Sec. 23, Twp 11, Range 24, School District 8 Shawnee Township and assessed land at \$2020.00, Improvements \$400.00, Field books in County Assessors office show these figures to be true. Also assessed Sec 23 twp 11 Range 24 school dist 8 assessed one acre \$75.00 Field book shows same and further says that this is a true assessment of said property. signed Henry Pretz.

Subscribed and sworn to before me this 14th day of December 1922.

William Beggs, County Clerk.

Motion by Buckland seconded by Kramer that County Clerk be instructed to investigate valuation and change tax rolls on lots 31-32 block 7 London Hgts account same being and used as church property.

Carried.

Motion by Buckland seconded by Kramer that County Clerk be instructed to investigate improvements and make necessary changes on tax rolls on W45' E90' lots 9 to 12 Blk 4 Winnerva

Carried.

Motion by Buckland seconded by Kramer that County Clerk be instructed to investigate improvements and make necessary corrections on tax rolls on N40' lot 18 block 5 Grace Hill .

Carried.

Motion by Buckland seconded by Kramer that County Clerk be instructed to investigate and correct tax rolls on Tr 32b Book 2b-586-40 claimed only land 30x50 should be assessed.

Carried.

Motion by Buckland seconded by Kramer that County Clerk be instructed to investigate improvements and make correction on tax rolls on lot 19 block 14 Mulvanes Add.

Carried.

Motion by Buckland seconded by Kramer that County Clerk be instructed to investigate improvements and correct tax rolls to read lot value \$100.00 same as 1921.

Carried

Motion by Buckland seconded by Kramer that the County Surveyor be instructed to also make surveys and investigate relative to Tr 92b, commencing at SW Cor Kansas Avenue K C O B & E Ry SE 710ft W to river NWly to Kansas Avenue E to beginning. it being alleged by Peet Bros, the owners thereof that some few years ago they sold to Stewart Peck Sand Co., 590 feet thereof. It is further alleged that the Drainage Board took the balance approximately 30x110ft. It is estimated that the Peet Bros., are the owners of 30x110feet if the dyke has not been taken in. It is further ordered that the County Surveyor furnish the Board full information and details as to the exact status of this entire tract of ground, reconciling also the County Treasurer's books seeing also that the Stewart Peck Sand Co is charged with this tract that has been alleged to have been purchased out of Tract 92b.

Carried.

Motion by Buckland seconded by Kramer that the County Surveyor of Wyandotte County, Kansas, forthwith be instructed to proceed to the Peet Bros Mfg Co., and make survey of their holdings, reconciling certain tax notices which are apparently are duplicating parts of the tracts purchased from time to time by the Peet Bros Mfg Co., and added to their original holdings in Armourdale. It is further moved that the County Surveyor, after having made such survey give to the plant of Peet Bros Mfg Co a tract number and description showing the number of acres in the tract so that it may be assessed under the tract number hereafter and for the purpose of the records of the office of the County Clerk and County Treasurer.

Carried.

No further business appearing the Board adjourned.

William Beggs  
County Clerk.

Samuel Clarke  
Chairman.

Monday, December 18th, 1922.

Pursuant to adjournment taken December 14th, 1922 the Board of County Commissioners met for the transaction of business.

Members present: Samuel Clarke, Chairman, David Buckland, Peter H. Kramer.  
Minutes of previous meeting read and approved.

Opening of bids for the sale of bonds in the sum of \$31,087.56 for the improvement of the Proebstel Road with the following results:

Fidelity Bank & Trust Co, par, accrued interest and \$1.70 per M premium.				
Prescot Snyder Inv Co	"	"	"	5.60
Stern Brothers,	"	"	"	14.01
A H Gillis & Co	"	"	"	6.30
Brown Crummer Inv Co	"	"	"	6.25

Motion by Kramer seconded by Clarke that the bids of Stern Bros for bonds for improvement of Proebstel Road in the sum of \$31,087.56 at their bid of par, accrued interest and \$14.01 per one thousand dollars premium be accepted.

Carried.

Motion by Kramer seconded by Clarke that certified checks of unsuccessful bidders be returned to them.

Carried.

Motion by Kramer seconded by Clarke that Chairman be authorized to sign contract for sale of above bonds on behalf of the entire board.

Carried.

1200 Noon. Board recessed until 2 p.m.

2:00 p.m. Board reconvened. All members present

Motion by Buckland seconded by Kramer that the communication of the Kaw Valley Drainage District be received, placed on file and the following resolution be received, adopted and spread at length on the Journal.

Carried.

RESOLUTION.

Be it RESOLVED that not admitting liability, and not admitting any ownership of the debris in the Kansas River at this point, but desiring to facilitate matter involved, the Board of County Commissioners at this time requests of the Kaw Valley Drainage District that they communicate with the Board of County Commissioners and point out to it, the Board of County Commissioners, any and all property of Wyandotte County that is now in the Kaw River at this point, specifically stating the kind and character of the debris in the river, and specifically stating the location thereof, and be it further

RESOLVED that the Kaw Valley Drainage District, point out specifically and definitely any debris belonging to Wyandotte County, intermixed with that of the Kansas City Southern Railway Company, stating the kind and character of the debris and the location thereof. Be it further

RESOLVED that a copy of the Resolution be forthwith by the County Clerk mailed to the Board of the Kaw Valley Drainage District.

Samuel Clarke,  
Chairman of the Board of County Commissioners.

William Beggs,  
County Clrk.

David Buckland,  
Commissioner.

Peter H. Kramer,  
Commissioner.

Motion by Buckland seconded by Kramer and carried by the unanimous vote of the Board, all Commissioners voting Aye, it was ordered that the County Clerk be instructed to correct the tax rolls and assessments of the Kansas City Stock Yards Company according to a certain resolution had and passed at the time the Board of Equalization of Wyandotte County, Kansas was sitting as said Board of Equalization, which said resolution by the Clerk then in attendance failed of entry and which does not appear on the minutes of the said Board of Equalization. Said resolution was in words and figures as follows:

"WHEREAS, it appears that the Assessors have assessed the paving of the Stock Yards Company, on tracts A to E inclusive, at \$145,000.00 when said pavement had heretofore been assessed at the sum of \$84,000.00 and it further appearing that the two scales in the hog house were assessed at \$8,000.00 as a separate item, when they were also included in the assessment of the hog house. therefore be it

ORDERED that the assessed valuation of the improvements on tracts A to E inclusive, be reduced the sum of \$69,000.00

It further appearing that the pavement in the North Yards of the Kansas City Stock Yards Company, being tracts F\_G\_H and I, was assessed at the sum of \$108,900.00, while said pavement had heretofore been assessed at \$42,000.00 and it further appearing that said pavement has been burned over twice and is practically worthless, and it further appearing that said North Yards burned down and was partially rebuilt since March 1st, and it appearing and being admitted by the assessors that by mistake a part of said work in the amount of \$10,000.00 was duplicated in their returns. Now therefor, be it

ORDERED that the improvements on said tracts F\_G\_H and I be reduced the sum of \$76,900.00. And it further appearing that in what is termed the Quarantine Yards, the pavement was assessed this year at \$60,000.00, while in former years it has been valued at \$45,000.00 and it further appearing that said pavement in the Quarantine yards will partially be destroyed by the improvements of the Drainage District, It is therefore ordered that the improvements of the Stock Yards Company on tracts P, Q and R, be reduces the sum of \$15,000.00.

Motion by Buckland seconded by Kramer that County Clerk be instructed to investigate improvements and make the necessary corrections on tax rolls on lots 20-21 block 2 Lovelace pl.

Carried

Motion by Buckland seconded by Kramer that County Clerk be instructed to investigate and improvements and make the necessary corrections on tax rolls on lot 15 block 5 Sunnyside.

Carried

Motion by Buckland seconded by Kramer that County Clerk be instructed to investigate valuation and make necessary corrections on tax rolls on lot 11 blk 4 Chelsea Springs.

Carried.

Motion by Buckland seconded by Kramer that monthly reports of the County Poor Commissioner for the months of October and November 1922 be received and filed.

Carried

Motion by Buckland seconded by Kramer that County Clerk be instructed to investigate valuation and make necessary corrections on tax rolls changing valuation from \$2800.00 to \$1600.00 on S 25ft lot 4 and N $\frac{1}{2}$  lot 5 block 3 Armourdale Heights.

Carried.



Motion by Buckland seconded by Kramer that County Clerk be instructed to investigate and correct valuation on tax rolls from \$3700.00 to \$3500.00 of E50ft lot 1 and 2 block 6 Heathwood.

Carried.

Motion by Buckland seconded by Kramer that County Clerk be instructed to investigate valuation and make necessary corrections on tax rolls on S75ft of lots 13 and 14 block 34 Mulvane

Carried.

Motion by Buckland seconded by Kramer that County Clerk be instructed to investigate acreage and valuation and make necessary corrections on tax rolls of Tr 128 as per plat and affidavit of J W Daniel on file.

Carried.

Motion by Buckland seconded by Kramer that County Clerk be instructed to investigate and make necessary corrections on tax rolls on valuation of lots 1-2 blk 1 Valleview.

Carried.

Motion by Buckland seconded by Kramer that depository bond of the Commercial National Bank in the sum of \$500,000.00 after having been approved by the County Counselor be received approved and filed.

Carried.

Motion by Buckland seconded by Kramer that refund of \$950.56 made to Atchison Topeka and Santafe Railroad be charged back to Life and Property fund of Kansas City, Kas.

Carried.

Motion by Buckland seconded by Kramer that County Clerk be instructed to correct valuation on tax rolls on Tr 488 book 7b-197-2 W B Kennedy to read 2070. account clerical error in transcribing to County Clerk.

Carried.

Motion by Buckland seconded by Kramer that communication from County Engineer under date of December 18th 1922 reference repairs on Argentine-Rosedale-Gibbs-Antone Leavenworth and Kaw Valley Roads be received, filed and County Engineer be instructed to proceed with work.

Carried.

Motion by Buckland seconded by Kramer that County Clerk be instructed to investigate and correct tax rolls account double assessment on Com SW Cor 7 W288ft W7ft E288ft N16ft Carlson's Sub.

Carried.

Motion by Buckland seconded by Kramer that County Clerk and County Surveyor be instructed to reconcile the description of the Peet Bros Mfg Co lands and tracts of lands as per letter of County Surveyor under date of December 16th 1922.

Carried.

Motion by Buckland seconded by Kramer that report of C. A. Patterson, County Agent, for period November 1st 1921 to November 1, 1922 be received filed and referred to County Auditor.

Carried.

Motion by Buckland seconded by Kramer that the County Clerk be instructed to comply with the order of the State Tax Commission under date of December 11th, 1922, ordering a refund of \$5.16 be made to Southwestern Bell telephone Company and same be charged back to funds of Prairie Township.

Carried.

Motion by Buckland seconded by Kramer that County Clerk be instructed to correct tax rolls personal assessment of Harry Forbes 308 North 10th reducing same from \$500.00 to \$300.00 account error in Assessors office.

Carried.

Motion by Buckland seconded by Kramer that County Clerk be instructed to investigate valuation and make necessary correction on tax rolls lots 6-7 Rosedale Place no improvements. affidavits on file.

Carried.

No further business appearing the Board adjourned.

William Beggs  
County Clerk.

Samuel Clarke  
Chairman.

THURSDAY, DECEMBER 21ST, 1922.

Pursuant to adjournment taken December 18th, 1922 the Board of County Commissioners met for the transaction of business.

Members present: Samuel Clarke Chairman, David Buckland and Peter H. Kramer. Minutes of previous meeting read and approved.

Motion by Buckland seconded by Kramer that County Clerk be instructed to correct valuation of tax rolls on Tr 74-2a(2b-596) taking off the entire amount of \$8,000.00 shown as same is double assessment being a duplicate of N10ft 1-2 blk 9 Westlawn.

Carried

Motion by Buckland seconded by Kramer that the County Clerk be instructed to investigate and correct valuation on tax rolls to read \$540.00 instead of \$2340.00 on lots 10 to 13 block 20 B Bonner Springs in accordance with affidavit.

Carried.

Motion by Buckland seconded by Kramer that County Clerk be instructed to investigate improvements and make necessary correction on tax rolls lots 1 to 12 Blk 2 Silver Springs.

Carried.

Motion by Buckland seconded by Kramer that County Clerk be instructed to investigate improvements and make necessary correction on tax rolls that improvements be reduced to read \$2500.00 account being but partly built at time assessment was made on SW 225ft lot B Block 24 2b-437-

Carried.

Motion by Buckland seconded by Kramer that County Clerk be instructed to investigate improvements and make necessary corrections on tax rolls S25ft lot 2 Blk 2 Armourdale Hgts.

Carried.

Motion by Buckland seconded by Kramer that County Clerk be instructed to investigate improvements and make necessary corrections on tax rolls lot 11 Rose Hill Sub.

Carried.

Motion by Buckland seconded by Kramer that County Clerk be instructed to correct tax rolls on personal assessment of Chas Wiggin claims has no dog.

Carried.

Motion by Buckland seconded by Kramer that County Clerk be instructed to correct tax rolls personal assessment of R E Requa taking off valuation of piano.

Carried.

Motion by Buckland seconded by Kramer that County Clerk be instructed to investigate improvements and make necessary corrections on tax rolls Claimed house burned in 1920. on Tr 74a Com 170ft SE Cor 1st and Wyoaming.

Carried.

Motion by Buckland seconded by Kramer that County Clerk be instructed to correct personal assessment on tax roll allowing exemption E H Allsion.

Carried.

Motion by Buckland seconded by Kramer that County Clerk be instructed to correct valuation on tax rolls lot 11 blk 12 Parkwood making read land \$800.00 impvts \$1,000.00 account only foundation laid and some lumber on ground at time assessment was made house completed Aug 1st.

Carried.

Motion by Buckland seconded by Kramer that application of Golda D. Myers for admittance to State Sanitorium at Norton, Kansas, be received and filed.

Carried.

Motion by Buckland seconded by Kramer that County Clerk be instructed to investigate improvements and make necessary corrections on Tr 19 part SW $\frac{1}{4}$  33-1025

Carried.

Motion by Buckland seconded by Kramer that County Clerk be instructed to correct tax rolls to read improvements \$1500.00 acct having been so ordered by the Board of Equalization and omitted.

Carried.

Motion by Buckland seconded by Kramer that County Clerk be instructed to investigate improvements and make necessary correction on tax rolls on E15ft lot 18 all 19 blk 8 Gordon Place.

Carried.

Motion by Buckland seconded by Kramer that County Clerk be instructed to correct tax rolls to read \$2300.00 reduced to \$1400.00 lot 19 and E1/3 20 blk 1 Northrups Part.

Carried.

Motion by Buckland seconded by Kramer that County Clerk be instructed to investigate and make correction on tax rolls account records of Equalization Board having been misplaced on N98ft lot 44 blk 117 reduced to \$950.00

Carried.

Motion by Buckland seconded by Kramer that County Clerk be instructed to correct tax rolls E5ft lot 42-43-44 blk 3 Hafners Grove to read \$1700.00 having been ordered by the Board of Equalization and sid records having been misplaced or lost.

Carried.

Motion by Buckland seconded by Kramer that County Clerk be instructed to correct tax rolls on N43ft lot 7 Res of lot 427 Blk 10 from \$6500.00 to \$2400.00

Carried.

Motion by Buckland seconded by Kramer that personal assessment of C W Peterson for \$500.00 be taken off rolls account same being non-taxable bonds.

Carried.

No further business appearing the Board adjourned.

William Pegg  
County Clerk.

Samuel Clark  
Chairman.

Tuesday, December 26th, 1922.

Pursuant to adjournment taken December 21st, 1922 the Board of County Commissioners met for the transaction of business.

Members present, Samuel Clarke, Chairman, David Buckland and Peter H. Kramer. Minutes of previous meeting read and approved.

Motion by Buckland seconded by Kramer that County Clerk be instructed to notify Superintendent of State Sanitorium at Norton, Kansas, that Golda D. Myers is from this date a patient of Wyandotte County, Kansas and expense is to be paid by said Wyandotte County Kansas.

Carried.

Motion by Buckland seconded by Kramer that road petition signed by Mrs B. Canary et al under date of December 25th, praying for vacation of road described as follows: Beginning at a point approximately 1200 feet east of the southwest corner of Section 14 Township 11 Range 24 thence extending east and northeast to its intersection with the present concrete road as now built intending to describe that portion of the DeFries Road through the Canary property as now is not used by the county," be received and filed and the Board of County Commissioners appointed as Board of Viewers to make view July 16th, 1923.

Carried.

Motion by Buckland seconded by Kramer that bond of Oscar Johnson, Treasurer of Prairie Township in the sum of \$10,000.00, the bond of the Chadborn Abstract Company in the sum of \$5,000.00 and the bond of Grant Kern, Clerk of Delaware Township, in the sum of \$300.00 all of which having been approved by the County Counsellor, be received approved and filed.

Carried.

No further business appearing the Board adjourned.

William Bezzo  
County Clerk.

Samuel Clarke  
Chairman.

Thursday, December 28th, 1922.

Pursuant to adjournment taken December 26th, 1923 the Board of County Commissioners met for the transaction of business.

Members present: Samuel Clarke, Chairman, David Buckland and Peter H. Kramer. Minutes of previous meeting read and approved.

Motion by Buckland seconded by Kramer that County Clerk be instructed to investigate improvements and make necessary corrections on tax rolls lot 11 block 1 Heathawood

Carried.

Motion by Buckland seconded by Kramer that County Clerk be instructed to investigate and reduce valuation from \$1150.00 to \$550.00 on lots 51 to 54 block 3 Mellier Place

Carried.

Motion by Buckland seconded by Kramer that that the notice of appointment of C. D. Bruce as Justice of the Peace for Rosedale Township, Wyandotte County, Kansas, by Governor Allen vice Carl W. Fincke, resigned, be received and filed.

Carried.

Motion by Buckland seconded by Kramer that bond of Daniel (Bob) Maher, sheriff, in the sum of \$10,000.00, the bond of J. W. Hayward, Coroner of Wyandotte County, in the sum of \$2,000.00, bond of Ben Stephens, Trustee of Wyandotte Township, Wyandotte County, in the sum of \$300.00 and the bond of William H. Shreveman, Treasurer of Quindaro Township, Wyandotte County in the sum of \$10,000.00 all of which having been approved by the County Counsellor, be received, approved and filed.

Carried.

Motion by Buckland seconded by Kramer that County Clerk be instructed to remove from personal tax rolls personal assessment of Jas H. Selby \$190.00 valuation account being double assessment.

Carried.

Motion by Buckland seconded by Kramer that County Clerk be instructed to investigate and make necessary corrections on improvements on lots 218-219 block 9 Connelly's add.

Carried.

Motion by Buckland seconded by Kramer that County Clerk be instructed to take off personal tax roll assessment of \$3,000.00 and make same read valuation \$300.00, P. W. Reiger.

Carried.

Motion by Buckland seconded by Kramer that bond of J. E. Freeman, Clerk of Quindaro Township, Wyandotte County, in the sum of \$300.00 same having been approved by the County Counsellor, be received, approved and filed.

Carried.

No further business appearing the Board adjourned.

William Bezzo  
County Clerk.

Samuel Clarke  
Chairman.

Monday, December 29th, 1922.

Pursuant to adjournment taken December 26th, 1922 the Board of County Commissioners met for the transaction of business.

Members present Samuel Clarke, Chairman, David Buckland and Peter H. Kramer.  
Minutes of previous meeting read and approved.

11:00 a.m. Opening of bids and consideration of letting of contract for the improvement of Federal Aid Project # 129, Section A with the following results:

Southwest Co Engineers and Contrs	6'8''	\$29,161.62
	7''	31,038.25
Davidson Constn Co.	6'8''	32,738.72
	\$ -	-- --- --
J O Patterson	7''	32,862.23
	6'8''	31,759.33
Jas Stanton Son		-- --- --
Engineers Estimate	6'8''	30,865.88
	7''	32,521.73

Motion by Buckland seconded by Kramer that all bids for improvement of Federal Aid Project #129, Section A be received and referred to County Engineer to be checked up as to lowest bidder and be reported back at 12:00 noon.

Carried.

Motion by Buckland seconded by Kramer that the communication from County Engineer under date of December 29th, 1923 recommending that the Southwest Company's bid of \$31,038.25 for improvement of Federal Aid Project # 129, Section A be accepted and contract awarded be received concurred in and filed.

Carried.

Motion by Kramer seconded by Buckland that the certified checks of unsuccessful bidders on Federal Aid Project #129, Section A, be returned to bidders.

Carried.

Motion by Buckland seconded by Kramer that County Clerk be instructed to remove from Assessment and tax roll valuation on "all of lot 2 in Pete Johnson's Sub of Lot 1" account same being deeded to and used by L A Halbert et al Trustees of First Congregational Church of Rosedale for church purposes exclusively.

Carried

No further business appearing the Board adjourned.

William Bege  
County Clerk

Samuel Clarke  
Chairman.

Monday January 1st, 1923.

Pursuant to adjournment taken December 29th 1923 the Board of County Commissioners met for the transaction of business.

Members present: Samuel Clarke, Chairman, David Buckland and Peter H Kramer.

Minutes of previous meeting read and approved.

Motion by Kramer seconded by Buckland that claim of the Manifold Company for printing of 1922 tax statement amounting to \$638.50 be allowed.

Carried.

Motion by Buckland seconded by Kramer that vouchers 286 to 290 inclusive \$390.00 in favor of F.A. Reising and S.F. Fink be allowed.

Motion by Buckland seconded by Clarke that under section 2 of Sec. 887A as amended Laws of Kansas of 1921 Miss Olive Thimosin is hereby appointed County Superintendent of Schools for the term beginning the second Monday of May 1923 until the First Monday in July 1923 all Members Voting Age.

Carried.

No further business appearing the Board adjourned.

Thursday January 4, 1923

Pursuant to adjournment taken on January 1st, the Board of County Commissioners met for the transaction of business.

Members present: Samuel Clarke, Chairman, David Buckland, and Peter H. Kramer.

Minutes of previous meeting read and approved.

Motion by Buckland seconded by Clarke that official Bonds of C.D. Bruce, Justice of the Peace of Rosedale, I.A. Lewis, Justice of the Peace of Wyandotte township S.E. Peck, Justice of the Peace of Quindaro township, Alcin W. Studt, Clerk of Wyandotte township, Roy D. Angle, Clerk of North City Court 1st. District Kansas City township, C.B. Cole Register of Deeds and Justin N. Baird Co. Attorney having been appointed by Co. Counsellor be received approved and filed.

Carried.

Motion by Buckland seconded by Kramer that County Clerk be instructed to correct tax rolls on 7-8 Block 9 Piper to rear. Improvement lot 7 Block 9- \$189.50 Lot 8 Block 9- \$167.50 on account of error in transcribing by Assessor from field book in accordance with affidavit on file.

Carried.

Motion by Buckland seconded by Kramer that Bond of Southwest Company Engineers and Contractors for construction of road known as 129-Sec. A be approved and filed and that certified check dated Dec. 28 in the sum of \$1500.00 be returned to them.

Carried.

Motion by Buckland seconded by Kramer that report of E.B. Shelley for December under date of January 4, be read and filed.

Carried.

Motion by Buckland seconded by Kramer that Board adjourn until ten o'clock A.M. Jan. 5th. 1923.

No further business appearing, the Board adjourned.

Friday January 5th, 1923

Pursuant to adjournment taken Jan. 4th, the Board of County Commissioners met for the purpose of receiving and considering the report of County Auditor on condition of Finance of Robert J. McFarland deceased Clerk of the District Court of Wyandotte County, Kansas.

Members present: Samuel Clarke, Chairman, David Buckland and Peter H. Kramer.

Motion by Buckland seconded by Kramer that report of the County Auditor in reference to the financial report of Robert J. McFarland, deceased as Clerk of the District Court for his term of office ending Nov. 7th, be received and filed and spread in full upon the Journal and a copy be filed with the Clerk of the District Court, to be spread upon the minutes of his Journal.

Carried.

IN THE DISTRICT COURT OF WYANDOTTE COUNTY, KANSAS

In the matter of THE FINANCIAL REPORT )  
 OF ROBERT J. McFARLAND, DECEASED, DURING )  
 HIS TERM OF OFFICE AS CLERK OF THE DISTRICT )  
 COURT OF WYANDOTTE COUNTY, KANSAS, ENDING )  
 MAY 8, 1922. )

--o--

To The Hon. Board of County Commissioners,  
 Wyandotte County, Kansas, and

The Honorable District Court of Wyandotte  
 County, Kansas.

Pursuant to the order of the Board of County Commissioners and at the request of the near relatives of the late Robert J. McFarland, former Clerk of the District Court, Of Wyandotte County, Kansas, I herewith submit the following report, relative to the funds, in the custody and control of Robert J. McFarland, deceased, at the date of his death, belonging to and being the funds of the Clerk of the District Court of Wyandotte County, Kansas.

Robert J. McFarland, deceased, departed this life on the 8th day of November, 1922, at the hour of 6:00 o'clock A.M., and Carl W. Fincke was duly appointed and qualified as Clerk of the District Court of Wyandotte County, Kansas, on the morning of November 8th, 1922, to fill the vacancy caused by the death of the said Robert J. McFarland. the said Carl W. Fincke taking charge of the office beginning November 8, 1922, thus making November 7, 1922 the last day charged to Robert J. McFarland, now deceased.

This report begins with January 8th, 1911, and ends including November 7, 1922.

A careful check was made of all matters and transactions pertaining to the office of the Clerk of the District Court of Wyandotte County, Kansas, in conjunction with Carl W. Fincke, now clerk of said court, and as each item was agreed upon the said Carl W. Fincke receipted as of November 8, 1922, for each item on the respective dockets and records of said office. A detailed statement of each item receipted for is hereto attached, as Exhibits "A", "B", and "C". A recapitulation of this report precedes said exhibits and follows hereinafter.

I desire to say further that owing to the accuracy and manner in which the records have been kept and the care in preserving all of the evidence of expenditure, we have been able to make a comprehensive report. This report should be preserved for there are many items herein that might be lost or never found again. It would be unfair to make this report without commending or paying a tribute to the service rendered by the late Robert J. McFarland.

I therefore recommend that a copy of this report be filed with the County Clerk and that a copy be filed in the District Court under appropriate heading and file number and that the court make an order directing said report to be recorded in full in the journal thereof, in order that such record might be preserved for future reference, and also as a token to the memory of the late ROBERT J. McFARLAND for faithful and efficient service rendered while he was Clerk of the District Court of Wyandotte County, Kansas.

Permit me to report further that Carl W. Fincke, the successor to the late Robert J. McFarland, deceased, and his deputies rendered valuable service and assistance in checking and compiling this report.

the report which follows is respectfully submitted this  
 ----- day of December, 1922.

Yours very truly,

C  
 County Auditor of Wyandotte  
 County, Kansas.

STATE OF KANSAS )  
 ) SS  
 COUNTY OF WYANDOTTE )

I, Carl W. Fincke, Clerk of the District Court of  
 Wyandotte County, Kansas, do hereby concur with the County  
 Auditor in the within report and acknowledge receipt of  
 \_\_\_\_\_ the same being the total of the divers items  
 and funds as set out in the within and foregoing report.

IN WITNESS WHEREOF, I have hereunto set my hand and  
 caused the official seal of the court to be affixed this  
 \_\_\_\_\_ day of December, A.D., 1922.

\_\_\_\_\_  
 Clerk of the District Court  
 of Wyandotte county, Kansas.  
 IN THE DISTRICT COURT OF WYANDOTTE County, KANSAS

IN THE MATTER OF THE FINANCIAL REPORT  
 OF ROBERT J. MCFARLAND, DECEASED, DURING :  
 HIS TERM OF OFFICE AS CLERK OF THE DISTRICT :  
 COURT OF WYANDOTTE COUNTY, Kansas, Ending :  
 Nov. 7th. 1922. :

DEBIT BALANCE

Up to and including November 7, 1922, Robert J. McFarland,  
 is charged with the following funds, to-wit:

Unpaid Sheriff's Fees	24.15
Unpaid Clerk's fees	206.25
Naturalization fees	58.00
Lawyers' Liberty Fund	1760.00
Trust funds, including judgments, de- posits, tax receipts, which are set out in detail in Exhibit "A"	66022.51
Outstanding checks as shown by Exhibit "B"	1453.46
Witness fees as shown by Exhibit "C"	<u>90.00</u>

Total amount charged to Robert J,  
 McFarland, deceased.....\$70444.67

Robert J. McFarland, deceased, is credited in the sum of  
 \$70,444.67. Said item is made up of current demands in the sum  
 of \$69,914; also the sum of \$530.15 held in trust and to care  
 for unrepresented or outstanding checks.

Deposit in the Exchange State Bank \$ \_\_\_\_\_  
 Deposit in the Peoples National Bank \$ \_\_\_\_\_

Total credits or amount turned over to  
 his successor, Carl W. Fincke. \$70444.67

The above and foregoing is hereby identified as a recapitulation of the detailed items herein and hereinafter set out.

County Auditor

EXHIBIT "A"

DETAILED STATEMENT OF FUNDS IN HANDS OF CLERK OF DISTRICT COURT

NOVEMBER '1922.

Number	WHAR FOR	AMOUNT
22893	Partition	36.90
23996	Tax	87.00
23997	"	132.00
24024	"	107.00
24030	"	50.00
24522	Answer fee	2.00
24607	Judgment	70.85
25134	"	33.54
24398	Bal. Deposit	5.30
25427	Answer fee	2.00
218-a	" "	4.00
352-a	Deposit	15.00
1340-a	Deposition	5.40
1568	Deposit	3.00
1614	Answer fee	2.00
2132	Deposit	15.00
2211	Bal. Dep.	8.85
2481	Answer fee	2.00
2654	Deposit	15.00
3527	Depositions	10.88
3361	Deposit	15.00
3541	"	15.00
3810	Bal. Dep.	3.50
4764	" " & Depositions	9.70
4923	Answer fee	2.00
4975	Deposit	15.00
5013	"	15.00
5183	"	15.00
5185	Partition	52.66
5605	Alimony	2.00
5683	Partition	1.29
5699	Tax	3.05
5872	DePosit	15.00
5700	Tax	.49
6098	Deposit	15.00
6199	"	15.00
6230	"	15.00
6513	"	15.00
6546	Excess	5.45
6773	Deposit	15.00
7123	"	15.00
7273	Partition	21.95
7622	Answer fee	4.00
7729	J. P. & Bal. Dep.	4.05
7877	tax	5.65
7878	"	118.91
79.19	"	143.58
7920	"	75.50
7939	"	10.71
7977	"	14.56
7978	"	12.88
8003	"	5.96



NUMBER	WHAT FOR	AMOUNT	SHEET TOTAL ORIGIN
		104.44	
8022	Tax	502.85	
8023	"	13.79	
8065	"	70.00	
8092	"	21.10	
8020	"	284.48	
8131	"	6.47	
8132	"	117.47	
8139	"	15.00	2421.48
8336	Deposit	4.75	
8347	Bal. Dep.	301.25	
8459	Deposit	15.00	
8563	"	15.00	
8582	"	3.15	
8771	City Court 1st. Dist.	15.00	
8838	Deposit	15.00	
8966	"	15.00	
9104	"	15.00	
9217	"	15.00	
9225	"	15.00	
9226	"	15.00	
9227	"	15.00	
9236	Bal. Tax	47.74	
9252	Deposit	15.00	
9768	"	15.00	
9797	"	15.00	
9929	"	15.00	
10001	"	15.00	
10042	Bal. Dep.	4.90	
10062	" "	15.00	
10113	" "	15.00	
10143	" "	15.00	
10250	" "	11.95	
10261	" "	15.00	
10275	" "	15.00	
10408	" "	15.00	
10468	" "	15.00	
10492	" "	15.00	
11028	" "	15.00	
11166	" "	15.00	
11210	" "	15.00	
11215	" "	15.00	
11221	" "	15.00	
11229	" "	3.00	
11251	" "	15.00	
11399	" "	15.00	
11549	" "	15.00	
11550	" "	15.00	
11551	" "	15.00	
11552	" "	15.00	
11553	" "	15.00	
11554	" "	15.00	
11555	" "	15.00	
11556	" "	15.00	
11581	" "	15.00	
11585	" "	15.00	
11636	" "	15.00	
11789	" "	15.00	
11853	" "	15.00	
11914	" "	15.00	
11962	" "	15.00	
12020	" "	15.00	
12021	" "	15.00	
12064	" "	15.00	
12074	" "	15.00	
12090	" "	15.00	
12105	" "	15.00	
12186	" "	15.00	
12195	" "	15.00	
12208	" "	15.00	
12399	" "	15.00	
12463	" "	15.00	
12481	" "	15.00	
12517	" "	15.00	
12558	Tax	5.32	
12630	Deposit	15.00	1282.06

NUMBER	WHAT FOR	AMOUNT	TOTAL ORIGINAL SHEET
12659	Tax		
12694	Deposit	9.04	
12677	Tax	15.00	
12693	"	187.67	
12718	Deposit	424.79	
12742	Tax	15.00	
12743	"	65.55	
12753	"	490.47	
12790	Deposit	714.97	
12802	"	15.00	
12805	"	15.00	
12806	"	15.00	
12848	Tax	15.00	
12849	"	25.41	
12922	Deposit	170.50	
12927	"	15.00	
12964	"	15.00	
12965	"	15.00	
12968	"	15.00	
12981	Tax	15.00	
12982	Bal. on Tax	48.86	
13005	Deposit	44.37	
13054	Tax	15.00	
13097	"	71.85	
13098	"	15.76	
13094	"	122.07	
13096	"	102.88	
13185	Deposit	92.67	
13220	"	15.00	
13227	"	15.00	
13284	"	15.00	
13285	"	15.00	
13223	"	15.00	
13304	"	15.00	
13318	"	15.00	
13364	"	15.00	
13433	"	15.00	
13464	"	15.00	
13570	"	15.00	
13607	"	15.00	
13626	"	15.00	
13641	"	15.00	
13702	"	15.00	
13730	"	15.00	
13783	"	15.00	
13784	"	15.00	
13820	"	3.00	
13884	"	15.00	
13918	"	15.00	
13991	"	15.00	
13998	"	15.00	
14036	"	15.00	
14037	"	15.00	
14115	"	15.00	
14191	"	15.00	
14230	"	15.00	
14258	"	15.00	
14273	"	15.00	
14300	"	15.00	
14310	"	15.00	
14366	"	15.00	
14373	"	3.00	
14399	"	15.00	
14401	"	3.00	
14447	"	15.00	
14475	"	3.00	
14488	"	3.00	
14510	"	3.00	
			3321.86

NUMBER	WHAT FOR	AMOUNT	AMOUNT ORIGIN <u>Sheet</u>
14512	Deposit	15.00	
14518	"	15.00	
14554	"	15.00	
14558	"	15.00	
14575	"	15.00	
14592	"	15.00	
14597	"	15.00	
14615	"	15.00	
14627	"	15.00	
14628	"	15.00	
14639	"	15.00	
14648	"	3.00	
14674	"	15.00	
14684	"	15.00	
14689	"	15.00	
14706	"	15.00	
14740	"	15.00	
14754	"	15.00	
14825	"	15.00	
14875	"	15.00	
14906	"	3.00	
14913	"	15.00	
14918	"	25.00	
14922	"	15.00	
14930	"	15.00	
14975	"	15.00	
14989	"	15.00	
15006	"	15.00	
15014	"	3.00	
15049	"	15.00	
15054	"	15.00	
15114	"	15.00	
15149	"	15.00	
15169	"	15.00	
15171	Account	10.73	
15196	Deposit	15.00	
15209	"	3.00	
15212	"	15.00	
15248	"	15.00	
15300	"	15.00	
15313	"	3.00	
15317	"	15.00	
15319	"	15.00	
15326	"	15.00	
15332	"	15.00	
15338	"	15.00	
15339	"	15.00	
15340	"	15.00	
15356	"	15.00	
15366	"	35.17	
15382	"	3.00	
15401	"	3.00	
15402	"	3.00	
15411	"	15.00	
15458	"	15.00	
15480	"	15.00	
15482	"	3.00	
15493	"	15.00	
15498	"	15.00	
15565	Petition	72.93	
15566	Deposit	15.00	
15580	"	15.00	
15608	"	15.00	
15638	"	15.00	
15667	"	15.00	
15685	"	15.00	
15687	"	15.00	
1576	"	15.00	
			995.83

<u>NUMBER</u>	<u>WHAT FOR</u>	<u>AMOUNT</u>	<u>AMOUNT ORIGINAL SHEET</u>
15821	Deposit	7.00	
15830	"	15.00	
15833	"	15.00	
15861	"	15.00	
15903	"	15.00	
15940	"	15.00	
15960	"	15.00	
15983	"	15.00	
15991	"	5.00	
15997	"	15.00	
16014	"	15.00	
16030	"	15.00	
16055	"	3.00	
16068	"	3.00	
16117	"	15.00	
16124	"	15.00	
16157	"	15.00	
16175	"	15.00	
16180	"	15.00	
16190	"	15.00	
16193	"	15.00	
16222	"	15.00	
16237	"	15.00	
16308	"	15.00	
16320	"	15.00	
16331	"	15.00	
16334	"	15.00	
16349	"	15.00	
16353	"	15.00	
16350	"	16.75	
16379	"	15.00	
16383	"	15.00	
16409	"	15.00	
16444	"	15.00	
16480	"	15.00	
16496	"	3.00	
16516	"	15.00	
16528	"	5.00	
16538	"	15.00	
16565	"	3.00	
16577	"	5.00	
16591	"	15.00	
16592	"	15.00	
16593	"	15.00	
16630	"	15.00	
16641	"	15.00	
16667	"	15.00	
16675	"	15.00	
16676	"	15.00	
16687	"	15.00	
16706	"	3.00	
16742	#	15.00	
16750	"	15.00	
16758	"	15.00	
16770	"	15.00	
16771	"	3.00	
16793	"	15.00	
16808	"	15.00	
16838	"	15.00	
16855	"	15.00	
16881	"	15.00	
16884	"	15.00	
16905	"	15.00	
16937	"	15.00	
16953	"	15.00	
16992	"	15.00	
17349	"	15.00	
17043	"	15.00	
			909.75

<u>NUMBER</u>	<u>WHAT FOR</u>	<u>AMOUNT</u>	<u>AMOUNT ORIGINAL SHEET</u>
17054	Dwposit	15.00	
17055	"	15.00	
17060	"	15.00	
17065	"	15.00	
17073	"	3.00	
17078	"	15.00	
17087	"	15.00	
17100	"	15.00	
#17345	"	15.00	
17102	"	15.00	
17103	"	15.00	
17141	"	3.00	
17156	"	15.00	
17166	"	15.00	
17187	"	3.00	
17209	"	15.00	
17276	"	15.00	
17305	"	15.00	
17307	"	15.00	
17311	"	15.00	
17312	"	3.00	
17340	"	15.00	
#17344	"	15.00	
17348	"	15.00	
17349	"	15.00	
17350	"	15.00	
17351	"	15.00	
17352	"	15.00	
17373	"	15.00	
17374	"	15.00	
17391	"	15.00	
17403	Deposit & Ledger	33.50	
17406	Deposit	15.00	
17410	"	3.00	
17415	"	15.00	
17425	"	3.00	
17433	"	3.00	
17446	"	3.00	
17448	"	3.00	
17458	"	15.00	
17468	"	15.00	
17471	"	15.00	
17472	"	15.00	
17475	"	15.00	
17476	"	15.00	
17480	"	15.00	
17490	"	15.00	
17502	"	15.00	
17507	"	3.00	
17508	"	15.00	
17514	"	15.00	
17521	Partition	200.00	
17558	Deposit	15.00	
17562	"	15.00	
17564	"	3.00	
17571	"	15.00	
17580	"	15.00	
17583	"	15.00	
17585	"	15.00	
17587	"	15.00	
17596	"	15.00	
17602	"	15.00	
17616	"	15.00	
17642	"	15.00	
			1046.50

<u>NUMBER</u>	<u>WHAT FOR</u>	<u>AMOUNT</u>	<u>AMOUNT ORIGINAL</u> <u>Sheet</u>
17652	Dwposit	3.00	
17678	"	15.00	
17681	"	15.00	
17682	"	15.00	
17683	"	15.00	
17709	"	15.00	
17723	"	3.00	
17739	"	15.00	
17741	Tender	8.32	
17742	Deposit	15.00	
17744	"	15.00	
17748	"	15.00	
17772	"	15.00	
17775	"	15.00	
17780	"	15.00	
17783	"	3.00	
17787	"	15.00	
17792	"	15.00	
17795	"	3.00	
17801	"	15.00	
17813	"	15.00	
17827	"	15.00	
17841	"	15.00	
17858	"	15.00	
17861	"	15.00	
17894	"	3.00	
17899	"	15.00	
17902	"	15.00	
17917	"	15.00	
17921	"	15.00	
17929	"	15.00	
17941	"	13.00	
17942	"	15.00	
17972	"	3.00	
17976	"	3.00	
17977	"	15.00	
18016	"	15.00	
18038	"	25.00	
18045	"	15.00	
18048	"	15.00	
18055	"	3.00	
18056	"	15.00	
18072	"	15.00	
18083	"	15.00	
18095	"	15.00	
18099	"	20.00	
18104	"	15.00	
18118	"	3.00	
18121	"	15.00	
18128	"	15.00	
18136	"	15.00	
18168	"	3.00	
18173	"	15.00	
18188	"	15.00	
18197	#	15.00	
18204	"	15.00	
18215	"	15.00	
18218	"	15.00	
18234	"	15.00	
18248	"	3.00	
18252	"	15.00	
18266	"	15.00	
18274	"	15.00	
18288	"	3.00	
18302	"	15.00	
18305	"	15.00	
18316	"	15.00	
18328	"	15.00	
18329	"	15.00	872.50

<u>NUMBER</u>	<u>WHAT FOR</u>	<u>AMOUNT</u>	<u>AMOUNT ORIGINAL SHEET</u>
18342	Deposit	15.00	
18350	"	15.00	
18353	"	3.00	
18371	"	15.00	
18372	"	15.00	
18373	"	15.00	
18360	"	15.00	
18382	"	15.00	
18388	"	15.00	
18408	"	15.00	
18438	"	15.00	
18448	"	15.00	
18458	"	15.00	
18470	"	15.00	
18479	"	15.00	
18484	"	15.00	
18485	"	3.00	
18489	"	15.00	
18492	"	15.00	
18495	"	15.00	
18501	"	15.00	
18527	"	15.00	
18530	"	15.00	
18532	"	15.00	
18536	"	15.00	
18540	"	15.00	
18546	"	15.00	
18566	"	15.00	
18571	"	3.00	
18574	"	15.00	
18578	"	15.00	
18590	"	3.00	
18613	"	15.00	
18634	"	15.00	
18637	"	15.00	
18640	"	15.00	
18641	"	15.00	
18642	"	15.00	
18663	"	15.00	
18666	"	15.00	
18667	"	15.00	
18690	"	15.00	
18692	"	15.00	
18694	"	15.00	
18712	"	15.00	
18718	"	15.00	
18719	"	15.00	
18720	"	15.00	
18721	"	15.00	
18722	"	15.00	
18723	"	15.00	
18733	"	15.00	
18740	"	15.00	
18741	"	15.00	
18751	"	15.00	
18752	"	15.00	
18756	"	15.00	
18757	"	15.00	
18765	"	15.00	
18766	"	15.00	
18772	"	15.00	
18781	"	15.00	
18782	"	15.00	
18786	Tender	72.25	
18796	Deposit	15.00	
18797	"	15.00	
18798	"	15.00	
18808	"	15.00	
			1029.25

<u>NUMBER</u>	<u>WHAT FOR</u>	<u>AMOUNT</u>	<u>AMOUNT ORIGINAL SHEET</u>
18342	Deposit	15.00	
18350	"	15.00	
18353	"	3.00	
18371	"	15.00	
18372	"	15.00	
18373	"	15.00	
18360	"	15.00	
18382	"	15.00	
18388	"	15.00	
18408	"	15.00	
18438	"	15.00	
18448	"	15.00	
18458	"	15.00	
18470	"	15.00	
18479	"	15.00	
18484	"	15.00	
18485	"	3.00	
18489	"	15.00	
18492	"	15.00	
18495	"	15.00	
18501	"	15.00	
18527	"	15.00	
18530	"	15.00	
18532	"	15.00	
18536	"	15.00	
18540	"	15.00	
18546	"	15.00	
18566	"	15.00	
18571	"	3.00	
18574	"	15.00	
18578	"	15.00	
18590	"	3.00	
18613	"	15.00	
18634	"	15.00	
18637	"	15.00	
18640	"	15.00	
18641	"	15.00	
18642	"	15.00	
18663	"	15.00	
18666	"	15.00	
18667	"	15.00	
18690	"	15.00	
18692	"	15.00	
18694	"	15.00	
18712	"	15.00	
18718	"	15.00	
18719	"	15.00	
18720	"	15.00	
18721	"	15.00	
18722	"	15.00	
18723	"	15.00	
18733	"	15.00	
18740	"	15.00	
18741	"	15.00	
18751	"	15.00	
18752	"	15.00	
18756	"	15.00	
18757	"	15.00	
18765	"	15.00	
18766	"	15.00	
18772	"	15.00	
18781	"	15.00	
18782	"	15.00	
18786	Tender	72.25	
18796	Deposit	15.00	
18797	"	15.00	
18798	"	15.00	
18808	"	15.00	
			1029.25



<u>NUMBER</u>	<u>WHAT FOR</u>	<u>AMOUNT</u>	<u>AMOUNT ORIGINAL SHEET</u>
18816	Deposit	15.00	
18819	"	3.00	
18826	"	15.00	
18835	"	15.00	
18838	"	15.00	
18840	"	15.00	
18841	"	15.00	
18852	"	15.00	
18854	"	15.00	
18871	"	3.00	
18874	"	15.00	
18910	"	15.00	
18912	"	3.00	
18913	"	15.00	
18937	"	3.00	
18942	"	15.00	
18945	"	15.00	
18952	"	15.00	
18956	"	15.00	
18958	"	15.00	
18961	"	15.00	
18963	"	15.00	
18971	"	15.00	
18973	"	15.00	
18974	"	3.00	
18979	"	15.00	
18985	"	15.00	
18994	"	15.00	
18995	"	15.00	
19009	"	15.00	
19035	"	15.00	
19041	"	3.00	
19045	"	15.00	
19051	"	15.00	
19053	"	15.00	
19057	"	15.00	
19059	"	15.00	
19061	"	15.00	
19062	"	15.00	
19069	"	15.00	
19070	"	15.00	
19072	"	15.00	
19083	"	13.00	
19089	"	3.00	
19090	"	15.00	
19091	"	15.00	
19095	"	15.00	
19095	"	15.00	
19100	"	15.00	
19105	"	15.00	
19106	"	15.00	
19111	"	15.00	
19116	"	5.00	
19119	"	15.00	
19125	"	3.00	
19131	"	15.00	
19136	"	3.00	
19139	"	15.00	
19140	"	15.00	
19141	"	15.00	
19144	"	3.00	
19154	"	15.00	
19157	"	15.00	
19168	"	3.00	
19172	"	15.00	
19173	"	15.00	
19182	"	15.00	
			851.00

AMOUNT ORIGINAL SHEET

NUMBER	WHAT FOR	AMOUNT	
19184	Deposit	15.00	
19167	"	15.00	
19189	"	15.90	
19192	"	15.00	
19196	"	3.00	
19197	"	15.00	
19200	"	15.00	
19203	"	15.00	
19208	"	15.00	
19211	"	15.00	
19219	"	15.00	
19221	"	15.00	
19227	"	15.00	
19228	"	15.00	
19237	"	3.00	
19248	"	15.00	
19249	"	15.00	
19250	"	15.00	
19253	"	15.00	
19258	"	15.00	
19262	"	15.00	
19282	"	3.00	
19296	"	3.00	
19298	"	15.00	
19301	"	25.00	
19305	"	3.00	
19316	"	15.00	
19326	"	15.00	
19347	"	3.00	
19348	"	15.00	
19353	"	15.00	
19354	"	15.00	
19355	"	15.00	
19356	"	15.00	
19357	"	3.00	
19358	"	15.00	
19361	"	20.00	
19363	"	15.00	
19371	2	15.00	
19372	#	13.00	
19380	"	15.00	
19368	"	15.00	
19386	"	15.00	
19389	"	15.00	
19396	"	15.00	
19400	"	15.00	
19402	"	15.00	
19403	"	15.00	
19408	"	15.00	
19410	"	15.00	
19413	"	25.00	
19428	"	15.00	
19429	"	15.00	
19435	"	3.00	
19436	"	15.00	
19437	"	15.00	
19438	"	15.00	
19441	"	15.00	787.00

COURT OF COMMON PLEAS

'8797	Kenney	5.30	
8733	Eal. Sale	29.32	
8442	Depositions	12.25	
9412	"	2.10	
9591	Judgment	.68	
9619	Becker	4.75	
9936	tax	149.00	
9940	"	100.00	
9948	"	75.00	
10064	Bal. Deposit	2.95	
10110	Judgment	11.35	
10410	Deposit	25.00	
10275	Bal.	50.00	
10430	Bal. Deposit	1.65	469.35

MISCELLANEOUS ITEMS FORMERLY DISTRIBUTED ON CASH BOOK

NUMBER	WHAT FOR	AMOUNT
9121	Pub. fee	3.25
25763	City Court	2.50
23902	Bal. Deposit	4.65
26078	" "	5.25
24881	Answer fee	2.00
88-a	Depositions	2.25
134-a	Bal. Deposit	3.90
2257	" "	2.10
4325	Excess	1.55
4349	Answer fee	2.00
2192	Bal. Deposit	10.40
5047	Answer fee	2.00
5695	City Court	6.35
7534	Bal. Dep.	.35
7399	Depositions	7.20
6977	Excess	2.55
9027	City Court	2.60
9211	Bal. Dep.	8.90
9376	Publication	2.25
10792	Receiver	35.00
10870	W.E. Carson	10.00
11203	Partition	58.12
11374	Notary	13.00
11243	tender	81.10
11528	Tax	414.11
11591	"	400.39
11592	"	14.27
11962	Money paid in	1778.50
12059	Tax	134.28
12071	Partition	32.65
12181	Partition	62.35
12586	Tax	158.90
13013	Answer fee	1.00
13020	Answer fee	6.00
13246	Heirs	112.02
13726	Depositions	6.60
13766	Judgment	500.00
14624	Bal. Garnishment	94.35
14660	Partition	40.50
15459	City Court	4.55
15028	J.P. Costs	3.50
15309	Answer fee	2.00
15974	City Court	4.20
15953	BAL.	8.35
15697	D_E. Henderson	8.44
		<u>4056.23</u>
1745	Answer fee	2.00
17998	Sheriff	1.35
18145	"	1.50
18296	BAL. DeP.	.20
9783	" "	7.25
14600	Answer fee	4.00
4305	BAL. Dep.	5.45
15466	City Court	5.95
17207	Sheriff	3.90
17013	Money Receiver	194.73
8363	Depositions	14.75
19091	Gunning	.50
18986	Dep. an Pub.	10.00
16113	Depositions	4.85
15741	J.P. Costs	4.45
16664	Tax	2699.29
17314	Partition	277.42
16037	Tax	2323.08
16272	"	2295.44
16939	Part tender	4.50
15668	Sheriff	8.80
16244	Part Costs	10.00
16964	Tax	1413.91
17126	"	881.45
9197	Depositions	7.50
12989	Judgment	32.05
17386	Sheriff	4.55
17565	"	1.65
	Tender	12541.67

NUMBER	WHAT FOR	AMOUNT	SHEET
@18833	Parts Costs 9hold)	5.00	
18876	Publication	14.70	
19398	Atty. fee	50.00	
18096	Sheriff	.50	
13710	"	14.95	
18037	Bal. Dep.	3.80	
13109	Dep.	14.55	
17760	Coroner	1.00	
8035	Sheriff	4.25	
10080	Answer fee	1.35	
7152 Cr.	Hubb rd	75.00	
17949	Partition	187.44	
16761	Money receiver etc.	32.95	
17550	City Court	3.30	
16861	Tax	5241.53	
16188	Notary fee	2.75	
16904	Tax	1358.90	
17006	"	1235.15	
16671	@ "	1963.34	
16721	"	3233.67	
16465	Atty. fee	100.00	
18257	Publication	10.00	
16829	tax	1621.37	
7146Cr.	Hubbard & City Court	148.95	
17867	Hubbard	100.00	
18308	Atty. Fee	12.00	
18565	Sheriff	.40	
17201	City Court	6.65	
18713	Bal. Dep	2.22	
18463	City Court	4.90	
18621	Judgment	750.00	
16216	City Court	5.50	
2516 Tp.	" "	3.10	43903.30
18060	Deposit	6.65	
15472	City Court	7.05	
6777	" "	6.85	
18362	Hayward & Enright	264.95	
2528Tp.	City Court	3.30	
16844	Judgment	80.00	
15277	Money	333.90	
18497	Tender	4.95	
7330 Cr.	Hold--Costs	10.00	
15230	Judgment & Costs & Hold	50.00	
16766	Tax	2881.09	
5581	Dep. To be reTD. Cos.	4.60	
7891	Coroner	4.00	3658.24
19079-a	Deposit	15.00	
18146	Alimony	8.00	
18436	Deposit	15.00	
12597	"	15.00	
18377	Alimony	7.00	
2515 tp.	City Court 1st Dist.	5.75	
19465	Deposit	15.00	
18550	Bal. Dep. Duplicate	6.60	
10875	Bal. Dep.	6.20	
7284 cr.	Fine - Atty Fee	150.00	
19080	Deposit	15.00	
17215	J.P. Costs	7.25	
17216	" "	7.25	
2528 Tp.	Judgment & Refund	135.11	
15791	Appraosers fee	10.00	418.16

totals brought forward, same being the  
totals of the original copy;

2421.58  
1282.06  
3321.86  
995.83  
909.75  
1046.50  
872.50  
787.00  
1029.25  
852.80  
469.35  
4056.23  
43903.30  
3658.24  
418.16

GRAND TOTAL

866,022.51

Identified as Exhibit "A"

County Auditor

EXHIBIT "B"

The following is a list of checks outstanding, which in  
my opinion should be charged to the office of Clerk of the  
District Court.

<u>NO.</u>	<u>CASE</u>	<u>DATE</u>	<u>TO WHOM PAYABLE</u>	<u>CHECK NO.</u>	<u>AMOUNT</u>
235211					
234131		6-5-11	J. M. Wilkerson	366	4.80
232790					
23911		10-20-11	Mark Maxwell	714	10.00
20659		2-2-12	C.M. Paron	947	.50
2545-a		9-14-12	Mager & Det	1631	5.60
24855		12-30-12	J.D. Bjorkman	1867	4.50
2090-a		6-25-14	Rose ale State Bank	2080	4.00
2802-a		12-17-14	C.E. Ashbaugh	4129	15.00
1567-a		6-23-15	Sher. Atch. Co.	4789	1.00
2928-a		11-16-15	L.B. Young	5276	10.00
24217		4-19-16	Sher. Doug. Co.	5780	1.00
5711-a		6- 8-16	Wilson Carey	6010	2.50
2899-a		12-12-16	J.Y. Higgins	6673	7.50
4371-a		12-28-16	w. Eagan	6744	1.50
2291-a		12-30-16	H.C. Stewart	6733	1.50
23960		1-23-17	T.B. Dailey	6854	3.00
3207-a		1-23-17	C. Mallet	6855	3.00
2092-a		1-27-17	E.L. Dennis	6880	3.00
9355-sp		1-27-17	W. Kelley	6885	3.00
9362-sp		1-30-17	T.J. McGee	6907	3.00
1684-a		1-30-17	J.R. Thompson	6913	1.50
3683-a		2- 3-17	C.E. Thompson	6930	1.00
1719-sp		4-12-17	Armour & Co.	7252	1.00
6449-a		7-10-17	Albert Moses	7639	1.75
1405-		7-20-17	Standard Oil Co.	7695	2.00
4384-a		8-30-17	A.T. & S.F.R.R. Co.	7880	1.00
1134-a		9-10-17	Ellen Ebeck	7911	3.00
2712-a		12-21-17	Joseph Anderson	8256	3.00
3777-a		12-27-17	Bettie Garten	8293	3.00
3284-a		12-28-17	Geo. Krantz	8297	1.90
1134-a		12-29-17	Clara Hill	8302	3.00
8240-a		12-31-17	K.C. Struct. Steel	8305	2.00
951-a		1-17-18	A.L. Manlon	8375	3.00
1460-a		1-17-18	John A. White	8377	1.50
4010-a		1-30-18	F.L. Dwyer	8458	3.00
4791-a		1- 1-18	R.M. Spahr an	8481	1.50
4372-a		2- 4-18	Ans J. H. Iners	8484	1.50
4373-a		2-15-18	Mr. & Mrs. DeHaun	8487	3.00

<u>NO CASE</u>	<u>DATE</u>	<u>TO WHOM PAYABLE</u>	<u>CHECK NO.</u>	<u>AMOUNT</u>
1833-a	2- 6-18	John Stirley	8501	1.50
6137-a	2- 6-18	Guy A. Smith	8504	.75
8134-a	3- 9-18	Sher. Shawnee Co.	8697	.60
6177-a	3-11-18	Kpl. Trickett	8702	5.95
3545-a	4-27-18	Mr. J.A. Davis	8981	.50
6074-a	1-27-19	Silas Gaines	9923	1.50
6504-a	2- 4-19	Mrs. B.F. McCoy	9951	4.50
5093a	3-11-19	Mrs. J.H. Ogan	10089	3.00
6638-a	3-18-19	J.J. Becker	10013	3.00
10186-a	3-26-19	Mattie Hessler	10177	10.88
26075	4-12-19	Mrs. J.W. Hulingar	10262	4.50
6638-a	3-18-19	Sam Cohen	10114	3.00
21069	10-29-19	J.W. Thomas	11093	13.65
7767-a	4-29-19	Sher. Republic Co.	10327	.50
5705-a	5- 6-19	Sher. Leavenworth Co.	10326	9.55
25717	5--6-19	" Reno Co.	10361	.75
2280-a	6-11-19	Thos. P. Moore	10504	10.20
11184-a	7-21-19	Sher. Lynn Co.	10720	6.50
21914	7-30-19	J.S. Thomas	10753	7.35
8788-a	9- 4-19	Sher. Lynn Co.	10875	6.95
21247	9-22-19	J.W. Ferguson	10924	1.50
21069	10-29-19	Mrs. Al. Becker	11094	3.00
11541-a	10-29-19	Sher. Leavenworth Co.	11101	5.15
7479-a	11-18-19	Albert Kaw	11160	2.00
535-a	12-23-19	John Butter	11328	3.00
9584-a	1- 8-20	Mrs. Al. Becker	11360	5.25
5812-a	1- 8-20	H.A. Mendenhall	11362	9.50
12025-a	1-19-20	Sher. Neosho Co.	11416	5.70
3463-a	1-26-20	J.D. Bayless	11451	4.50
4693-a	1-26-20	W.C. DoDson	11454	2.70
26075	1-27-20	J.C. Brown	11455	6.00
19147	1-27-20	B.S. Evans	11457	2.00
19147-a	1-27-20	Mrs. W. Neelless	11458	6.70
11920-a	1-28-20	G.R. Allen	11462	9.25
8395-a	1-31-20	Bessie Hollister	11469	1.50
12336-a	2- 4-20	H.E. Dean	11498	1.00
9733-a	2- 9-20	R O Larson	11527	1.50
6074-a	2- 9-20	H. Morgan	11528	1.50
4593-a	2-17-20	G.W. Estep	11547	5.20
26058)				
26075)	2-17-20	Walber Anderson	11548	7.50
11153-	2-20-20	C.F. Jones	15090	4.00
3551-a	2-20-20	Clarence Brown	11607	6.50
7434-a	2-21-20	J.F. Cordell	11608	1.50
4693-a	2-21-20	W A DeFriss	11609	2.00
6047-a	2-25-20	S.A. Durrpugh	11631	3.00
5539-a	2-25-20	Joe Evans	11632	1.50
9447-a	2-26-20	Clara Fulcher	11636	1.50
1406-a	2-27-20	Mary Morris	11649	1.50
5473-a	2-28-20	A W Scales	11662	1.50
21247	3- 5-20	Mrs. F W ThaxTer	11697	1.58
5473-a	3- 5-20	Lillian Gooch	11703	1.50
26058)				
26075)	3- 8-20	S.C. Hogg	11714	10.50
5562 Cr	3- 8-20	R E Turner	11719	.75
3551-a	3- 8-20	L.O. Thompson	11720	6.50
19147	3- 9-20	J.W. Thomas	11727	36.75
26075	3-10-20	Kate Moody		6.80
8026-a	3-12-20	DR. J.O. Milner	11750	1.50
12754	4- 7-20	Sher. Atchison Co.	11852	2.50
7222-a	4- 9-20	Sher. Johnson Co.	11862	3.50
	5-27-20	W.L. Wood	12084	2.00
12132-a	6-11-20	Sher. Osage Co.	12138	3.20
13211-a	6-11-20	Sher. Butler Co.	12151	3.90
13085-a	6-25-20	Sher. Cowley Co.	12217	1.25
12535-a	7- 9-20	Sher. Howell Co.	12271	3.00
22874	7-14-20	J.W. Thomas	12309	10.45
3242a	8-30-20	Sher. Leavenworth Co.	12484	13.80
11004-a	10- 6-20	Sher. Linn Co.	12625	4.50
13914-a	11-10-20	" "	12719	6.00
14997-a	12-14-20	Supt. Insurance	12885	3.00
15110-a	1- 6-21	" "	12923	3.00

<u>CASE NO.</u>	<u>DATE</u>	<u>TO WHOM PAYABLE</u>	<u>CHECK NO.</u>	<u>AMOUNT</u>
9626-a	3- 1-21	D.F. Deardurf	18148	3.00
15144-a	3-11-21	Chas. Guyotte	13201	.35
17724-a	3-12-21	Sher. Riley Co.	13203	8.65
1891-a	3-12-21	Frank Crofton	13200	3.00
1891-a	3-12-21	G.E. Klamm	13209	3.00
10095-a	3-22-21	M Carroll	13250	1.50
10073-a	3-22-21	I.P. Kennedy	13252	1.50
9626-a	3-24-21	R.H. Cushin	13265	3.00
6412-a)	3-24-21	C.E. Saunders	13266	5.00
22889 )				
8478-a	3-26-21	G.C. Pucha	13276	1.50
8478-a	3-26-21	J.G. Gibbons	13277	1.50
9318-a	3-30-21	Rells Hoffman	13293	1.50
9681-a	4- 4-21	Dr. K.C. Haas	13320	1.50
6442-a	4- 5-21	H. Halverson	13324	1.50
8026-a	4- 5-21	Lida Harris	13325	1.50
8026-a	4- 5-21	Stella Miller	13326	1.50
8026-a	4- 5-21	Ruby Kaylor	13327	1.50
8663-a	4- 7-21	I.C. Halley	13340	1.50
5596-a	4- 7-21	W. Ower	13341	6.00
4603-a	4-11-21	J.E. McGrath	13351	1.50
22889	4-11-21	Ellz. Bailey	13359	5.00
10419-a	4-12-21	J.E. Boyd	13360	1.50
7029-a	4-12-21	Jno. Hayman	13369	1.50
7148-a)				
7927-a)	4-12-21	Dr. L.C. Davis	13370	3.00
15186-a	7-26-21	R.J. Jackson	13801	1.50
11119-a	11-18-21	Sheriff Ellis Co.	14089	4.00
15580-a	11-10-21	" Cherokee Co.	14091	.90
23416-a	12- 8-21	J.W. Thomas	14207	1.90
14917-a	12-24-21	L.R. Gates	14282	11.00
17079-a	2- 6-22	Sheriff St. Louis, Mo.	14446	1.10
15512-a	2- 6-22	" Douglas Co.	14477	.50
9809 cp	3- 3-22	J.F. Getty	14529	4.50
9839 "	3-28-22	S.A. Darragh	14611	4.50
24961-a	3-28-22	S.T. Presbuty	14614	3.00
11035-a	3-29-22	Helena Sarasavage	14615	1.50
6717-a	4- 1-22	J.B. Loschke	14635	3.00
17262-a	4-20-22	E.D. Draker	14702	1.50
15848-a	5- 9-22	Sher. Rocks Co.	14777	3.75
17098-a	6-13-22	Anderson Co.	14922	.75
14216-a	7- 8-22	Jos. A. Puhr	15021	268.86
14216-a	8-14-22	J.W. Burke	15130	2.00
10760-a	9-29-22	Sheriff Sedgwick Co.	15233	1.15
18872-a	10-25-22	Hogin Hubbard	15322	15.00
14216-a	9-29-22	Wm. Drennon	15333	6.00
18872-a	11-1- 22	W.J. Wright, Jr.	15342	77.35
"	11-2- 22	H.B. Jenkins	15351	55.32
"	11-3-22	Supt. of Inst.	15352	2.50
"	11-3- 22	Maud Stebbins	15355	105.67
10760-a	11-3-22	Sheriff M. Co.	15355	4.30
18504-a	11- 6-22	Midwest Inv. Co.	15359	80.00
"	11- 7-22	F.P. Howe	15360	281.06
			GRAND TOTAL	1003.61

Brot. Pwd. No 1	161.85
" 2	268.00
" 3	1003.61
GRAND TOTAL	1453.46

IDENTIFIED AS EXHIBIT "B"

County Auditor

## "EXHIBIT C".

The following is an itemized statement of witness fees in the custody and possession of the Clerk of the District Court, Wyandotte County, Kansas, up to and including Nov. 7, 1922.

<u>1921</u>	<u>NAME</u>	<u>CASE NO.</u>	<u>AMOUNT</u>
Feb. 3	Arthur, C.S.	11135-A	1.50
Apr. 21	Adair, W.G.	9559a	1.50
Nov. 25	Alcor, John	14986 A	1.50
June 27	Abrams, Morris	13942 A	3.00
Jan. 31	Bares, W.H.	10644 A	1.50
Jan 31	Buckingham W.H.	10664 A	6.00
Feb. 14	Bennett, Andrew J.	12751 A	4.00
Feb. 16	Bates, Mrs. M.L.	12034 A	1.50
Feb. 28	Belsky, Joe	Cr. 6606 A	1.50
Mar. 3	Bailey, R.W.	13920 a	1.50
" 5	Brown, Mrs. Walter	13755 A	6.00
" 14	Bonner Springs	3756 A	2.30
" 14	Barney, Dr. L.F.	3756 A	1.50
Apr. 2	Belewett, W.F.	11722 A	1.50
" 22	Brown, Chas. M.	14119 A	1.50
" 30	Brown, William	Cr. 6353	57.50
May 12	Becker, Mrs. H.	13375 A	1.50
" 17	Baird, Donal	15255 A	.75
June 11	Blush, Benn	5695 A	2.25
Sept. 7	Bailey, H.W.	4252 A	3.00
" 11	Brown, Ed.	15109 A	1.50
Nov. 1	Briscoe, Hazel	14986 A	1.50
" 25	Briscoe, Della M.	14986 A	1.50
" 25	Briscoe, Maggie	14986 A	1.50
<u>1922</u>			
Jan. 28	Baregard, A.	13419 A	1.50
Feb. 7	Banta, K.S.	12900 A	1.50
" 7	Birmingham M.	12900 A	1.50
" 7	Banta K.S.	12900 A	1.50
" 7	Birmingham, Martha	12900 A	1.50
" 27	Barnwell, Robert	9324 A	3.10
Oct. 17	Barnett, Ed.	16456 A	1.50
" 20	Broadus, Mrs. Vera	16777 A	4.50
Nov. 6	Bellamy, G.	8363 A	6.90
" 25	Bigger, T.A.		1.50
" 1	Bailey, L.E.	18362 A	1.50
<u>1921</u>			
Jan. 31	Chandler, Willis	10644 A	1.50
Mar. 3	Carr, John	13920 A	1.50
" 5	Coleman, Sarah	13755 A	6.00
" 24	Clark, L.J.	14697 A	3.00
Apr. 14	Carry, James	15519 A	.75
Apr. 21	Cragga, Dr. W.E.	9559 A	1.50
June 3	Caldwell, Roy W.	9824 A	7.50
July 18	Clopper, D.C	10327 A	1.50
Oct. 12	Combs, Ida R,	14339 A	1.50
Nov. 19	Clark, Rose	11882 A	.75
" 20	Chapman, L.H.	15097 A	3.00
" 25	Chambers, Harvey	Cr. 6918	1.50



1922	NAME	CASE NO.	AMOUNT
Jan. 6	Campion, Mrs.	15683 A	1.50
" 18	Carson, J.R.	12972 A	.64
" 18	Chafan, H.G.	12972 A	.64
Feb. 11	Caton, W.	14753 A	1.50
" 16	Chandler, Fred	14584 A	1.50
Mar. 29	Conway, Jas.	13683 A	3.00
May 9	Calloway, C.A.	10331	1.50
June 21	Clary, Clara	13484 A	3.00
July 6	Crutchfield, W.M.	15525 A	1.50
" 24	Carlson, Della	11141 A	1.50
" 24	Cummings, J.M.	11141 A	3.00
" 25	Crockett, Fre	16339 A	1.50
Sept. 8	Candler, Fred	18321 A	.75
Nov. 18	Cotts, J.F.	5013 A	1.50
" 18	Carson, J.	16101 A	1.50
" 23	Chafant, H.G.	12972 A	.86
" 23	Clark, Cora	2238 A	.86
" 25	Collins, Don	14230 A	3.00
Dec. 2	Collins, Kate	14230 A	1.50
<u>1921</u>			
Feb. 1	Donaldson, V.O.	13724 A	1.50
Mar. 3	Davis, L.E	13920 A	1.50
Apr. 12	Dolmax, V,	8491 A	3.00
" 12	Demilsove, Timlas	8191 A	3.00
" 23	Denisdale, E.	14119 A	3.00
Jul. 30	Daggett, M.L.	12301 A	1.50
Sept. 7	Davidson, G.A.	4252 A	3.00
	DeFew, Mapul	9858 A	3.00
Nov. 29	DeBaun, Leruse	9853 A	3.00
<u>1922</u>			
Jan. 18	Davidson, Grace	14836 A	.60
" 24	DeMease, Ollie	9014 A	2.00
Feb. 27	Dubordieu, Lettie	9324 A	7.60
May 9	Draper, Florence	10331 A	1.50
" 27	Duncan, C.R.	17736 A	2.25
June 13	Dwyer, W D	9197 A	4.50
July 13	Deckman, W.M.	12778A	4.50
" 25	Dykes, M.A.	16339 A	1.50
" 27	Dodson, C.E.	17771 A	3.00
" 27	Dengel, Adam	17949 A	3.00
Aug. 11	Diemer, P.H.	16099 A	4.55
Oct. 23	Davis, E.L.	15805 A	1.50
Nov. 11	Dutton, D D	16578 a	3.00
Nov. 24	Doust, W J.	17642 A	5.00
<u>1921</u>			
Apr. 14	Evans, Jessie	15519 A	.75
Aug. 30	Engler, B.F.	6717 A	1.50
<u>1922</u>			
May 27	Ellis, Mrs. S E	17736	.75
<u>1921</u>			
Apr. 30	Feeland, W.S.	Cr. 6353	37.50
May 17	Fennel, J.H.	15255 A	.75
July 15	Frank, Richard	7555 A	1.50
Dec. 17	Fisher Frank	14251 A	1.50
" 17	Ferris, L.M.	14251 A	1.50

<u>1922</u>	<u>NAME</u>	<u>CASE NO.</u>	<u>AMQ, NT</u>
Feb. 3	Fabse, Walter	2058 A	1.50
" 11	Felter, John	14491 A	1.50
" 11	Ford B.	14753 A	1.50
Mar. 18	Faust, J W	16284 A	1.50
Apr. 24	Franklin, H	16857 A	.75
June 13	Faust, J W	9197 A	1.50
" 13	" "	9197 A	3.00
" 27	Fisher, J A.	13942 A	1.50
" 27	Faris, L M	13942 A	3.00
July 21	Faust, W J	11724 A	3.00
" 25	Faust, W J	16339 A	1.50
" 25	Farreir, J W	10613 A	1.50
" 25	Faust W J	17363 A	1.50
" 28	Faust, W J	14595 A	1.50
Nov. 18	Ford, E M	5013 A	1.50
<u>1921</u>			
Mar. 3	Gardner, Dr. G D	13920 A	1.50
" 3	Graves, Jas.	13920 A	1.50
" 14	Grinin, Effie	3756 A	4.80
June 7	Goens, Mrs. J.	13989 A	1.50
" 7	Goens, J. Ernest	13989 A	1.50
July 15	Green, Chas.	7555A	1.50
" 25	Gray, B.	14340 A	.75
Aug. 30	Garnier, A.	6717 A	6.00
Nov. 19	Greenbaum. H G	13134 A	.75
Dec. 19	Glenn, Jas. 15135 A	15135 A	3.20
<u>1921</u>			
Mar. 3	Gardner, Dr. G D	13920 A	1.50
" 3	Graves, Jas.	13920 A	1.50
" 14	Grinin, Effie	3756 A	4.80
June 7	Goens, Mrs. J.	13989 A	1.50
" 7	Goens, J. Ernest	13989 A	1.50
July 15	Green, Chas,	7555 A	1.50
" 25	Gray, B,	14340 A	.75
Aug. 30	Garnier, A.	6717 A	6.00
Nov. 19	Greenbaum, H.G.	13134 A	.75
Dec. 19	Glenn, Jas.	15135 A	3.20
<u>1922</u>			
Jan. 18	Griffith, Ruby	14836 A	.60
Feb. 7	Goldman, Jas.	12900 A	1.50
Apr. 29	Gordon, W.	14473 A	9.00
July 6	Guelford, W J	15525 A	1.50
Nov. 18	Gallagher, H.	5013 A	6.40
Nov. 18	Gilhaus, O.E.	16101	1.50
<u>1921</u>			
Mar. 14	Hays, W Q	3756 A	3.00
Apr. 14	Hudson, A.	15519 A	.75
" 16	Holmes, Lena	7056 A	4.50
" 30	Hynes, H G	Cr. 6353	6.00
" 30	Deiber, Jno.	Cr. 6353	6.00
May 27	Hutchins, E L	11489 A	1.50
Aug. 13	Holdeman, A S	13836 A	4.50
Sep. 20	Hale. Henry	10285 A	1.50
" 20	Hale. Margaret	10285 A	1.50
" 20	Hart, C.L.	12827 A	2.25
Nov. 19	Halgren, E.	13134 A	.75
" 25	Huston, A A	14986 A	1.50
" 25	Hazelwood,	14986 A	1.50

<u>1922</u>	<u>NAME</u>	<u>CASE NO.</u>	<u>AMOUNT</u>
Jan. 6	Harris, H	15653 A	3.00
" 18	Henterman, C S	12972 A	.64
" 23	Harding, J A	10210 A	1.50
Feb. 7	Hammers, F M	12900 A	1.50
	Hance, C H	8363 A	6.90
Apr. 15	Huff, J O	15976 A	2.00
June 13	Harms, Alb.	9197 A	1.50
" 17	Herroll, G.	17335 A	3.00
" 21	Hethrington,	13484 A	1.50
July 6	Huges, A.	15525 A	1.50
" 24	Hutchinson, G.	11141 A	1.50
" 27	Hewlett, C B	17947 A	3.00
Sept. 9	Howey, J P	15791 A	5.00
Oct. 14	Holton, G H	14233 A	1.50
31	Howard, S.	Cr. 6777	1.50
Nov. 18	Hays, H L	5013 A	1.50
	Harp, A C	5013 A	1.50
18	Hoffman, C F	5013 A	3.00
18	Hays, H C	5013 A	6.40
13	Hubbard, Roy	12413 A	1.50
22	Huelteman, C S	12972 A	.86
Dec. 2	Hannegan, P.	14230 A	1.50
<u>1921</u>			
July 18	Jones, Mamie	15186 A	3.60
<u>1922</u>			
Feb. 7	Jacobs, Ben J.	12900A	1.50
<u>1921</u>			
Jan. 5	Kruger, H H	6441A	1.50
6	Kampeppel,	Cr. 6657	.75
31	Kelgore, Jas.	10644A	6.00
Mar. 5	Knawleas, Elva	13755A	6.00
14	Kindred, L P	3756A	3.30
Apr. 30	Kelly, Lawrence	Cr. 6353	6.00
July 18	Kirk, Eliz.	15186A	1.50
25	Keys, Louis	14340A	.75
25	Kline, J M	14340A	.75
25	Kliné, Mrs. Jas.	4252A	1.50
Sept. 7	Knowland, Jas.	4252 A	1.50
7	Knowland, Neil	4252 A	1.50
Nov. 25	Kilmer, Ida	14986A	1.50
<u>1922</u>			
Feb. 7	Keating, D J	12900A	1.50
7	Keating, Dan	12900A	1.50
11	Klamm, E L	14491A	1.50
June 13	King, Edw. L.	9197A	4.50
July 24	Kite, D C	11141A	3.00
24	Kite, D C	11149A	3.00
<u>1921</u>			
Mar. 14	Lee, C M	3756A	6.30
Apr. 16	Lewis, Amanda	7056A	4.50
16	Love, Wm.	7056A	3.00
July 29	Lee, L. T.	14103A	1.50
7	Lambert, Annie	3617A	1.50
15	Linica, Mrs.	7555A	1.50
25	Lechner, EMIL	14340A	1.50
<u>1922</u>			
Feb. 27	Lee, C M	9324A	3.10
27	Lowman, R T	9324A	1.50
Mar. 20	Lockyear, M V	17937A	.75
June 17	Lund, A J	17335A	1.50
27	Lee, C C	13942A	1.50

<u>1921</u>	<u>NAME</u>	<u>CASE NO.</u>	<u>AMOUNT</u>
Jan. 5	Maurer, O G	6441A	1.50
5	Martin, E W	6441A	1.50
31	Moore, Mrs. L E	10644A	3.00
Apr. 2	MCDonald	11722A	1.50
12	Medrid, Kate	8491A	3.00
16	McGnive, Thos.	7056A	3.00
July 11	Mothchecker, Al.	5695A	2.25
15	Miller, G R	7555A	1.50
Dec. 5	Muir, Margaret	9658A	3.00
16	Mable, L D	14251A	1.50
<u>1922</u>			
Jan. 23	Maton, Janko	10210A	3.00
25	MarkMus, Bud	15153A	.75
25	Markmus, Mrs. A	15153A	.75
25	Markmus, Theo.	15153A	.75
25	Meridith, Jphn	15153A	.75
25	Matlock, M P	15153A	.75
Feb. 11	Miller, Sarah	14491A	1.50
16	Meyer, Jas.	14584A	4.70
27	Merrell, Henry	9324A	4.10
27	Moats, S B	9324A	1.50
Mar. 3	McLaughlin, Jas. A	15619A	1.50
May 9	Meyer, C W	10331A	1.50
June 17	McCoy, D J	17335A	1.50
27	Mable, L D	13942A	1.50
July 6	Meridith, G H	15525A	1.50
24	Miller, Sarah	11149A	3.00
25	McClellan	16339A	1.50
Sept. 20	McWilliams, C A	15722A	1.50
Oct. 14	Mable, L D	14233A	1.50
<u>1922</u>			
Oct. 17	Millis, Ralph	16456A	1.50
Nov. 1	McClain, C H	18362A	1.50
1	McClain, Mrs.	18362A	1.50
18	Mybill, J K.	5013A	3.00
24	Maurer, O G	17642A	5.00
<u>1921</u>			
Feb. 1	Narton, Floyd	13734A	1.50
Mar. 14	Newland, Georgia	3756A	3.00
14	Newland, W D	3756A	1.50
Apr. 13	Nevins, Mrs. Mary	8491A	1.50
May 27	Nugent, O	14817A	3.00
Sept. 7	Nichols, W L	4252A	1.50
<u>1922</u>			
Feb. 7	Newkirk, W V	12900A	1.50
Oct. 5	Nesselrode, C C	18186A	25.00
17	North, Elsie	16456A	3.00
17	North, S S	16456A	3.00
<u>1921</u>			
Apr. 23	Oscomb, Jas. H.	14119A	3.00
<u>1921</u>			
Jan. 29	Prue, O E	10565A	1.50
Feb. 14	Powers, M E	12751A	3.00
Apr. 22	Pretz, Henry	10239A	1.50
May 3	Price, Frank	13791A	3.00
June 15	Price, H M	9180A	1.50
23	Payne, Mary	14974A	1.50

<u>1922</u>	<u>NAME</u>	<u>CASE NO.</u>	<u>AMOUNT</u>
Feb. 7	Potter, Mrs. F D	12900A	1.50
27	Priddy, Mrs. Alice	9324A	4.50
27	Priddy, J D	9324A	3.00
June 13	Porter, Mrs. R B	12989A	1.50
27	Payne, Howard	13942A	1.50
Dec. 4	Perryman, Lillie	16179A	1.50
<u>1921</u>			
Mar. 3	Rein, Richard	13930A	1.50
14	Ruby Cora	3756A	4.80
14	Ruby, Albert	3756A	4.80
14	Ray, W S	3756A	3.00
Apr. 13	Rusin, Mat	8491a	3.00
May 12	Reed, James	13375A	1.50
June 22	Rose. Dr. J D	14974A	1.50
Aug. 30	Rowe, A E	6717A	3.00
Dec. 5	Robinson, J H	9856A	1.50
23	Rose, L H	16898A	2.00
<u>1922</u>			
Jan. 6	Richards, H W	15653-A	1.50
Feb. 3	Raley, W F	2058-A	9.00
3	Richmond, DR. Thos.	2058-A	1.50
9	Russell, DR, D H.	15733-A	1.50
11	Rees, Frank	14753-A	1.50
14	Romly, Jacob	15071-A	1.50
27	Reardon, Mat.	9324-A	4.65
Mar. 18	Rondas, Algelo	16452-A	3.00
Apr. 26	Ryan, Nellie	13741-A	1.50
May 10	Robinson, Emma	17446-A	1.50
Jul. 24	Rose, J H	11149-A	1.50
Aug. 5	Roth, W G	17208-A	1.50
Oct. 2	Rose, L H	18713-A	5.00
2	Richardson, W D	14230-A	3.00
Dec. 2	Richart, Wm,	14230-A	1.50
2	Roach, Mary	14230-A	1.50
<u>1921</u>			
Jan. 5	Steinmueller, Geo.	6441-A	1.50
17	Shaw, Venice	Cr. 6154	3.20
17	Shaw, Mrs. Katie	" 6144	3.20
26	Shephard, H P	12003A	1.50
31	Siggers, A.	10644A	1.50
Feb. 3	Slatler, D J	11135A	2.00
14	Smith, C M	12751A	2.50
28	SEamers, Fred	Cr. 6606	1.50
Mar. 1	Soden, W J	13841A	2.30
3	Swartz, Martin	13920A	1.50
11	Service, John	9260A	1.50
12	Strike, Rhoda	8491A	3.00
Apr. 30	Steel. W H	Cr. 6353	6.75
30	Spanberger,	" 353	6.00
May 11	Salz, H	12803A	1.50
July 11	Smith, O J	5695A	3.75
25	Spake, R	14340A	.75
Aug. 30	Schmetz, W, m	6717A	4.50
Oct. 26	Schmedenshoff,	9C58A	2.50
Nov. 5	Stovall, Odessa	12817A	1.50
7	Stomers, J M	15984A	.75
Dec. 17	Selfert, E.	14251	1.50
Nov. 25	Strickland, W.	Cr. 6918	3.00

<u>1922</u>	<u>NAME</u>	<u>CASE NO.</u>	<u>AMOUNT</u>
Jan. 18	Sanders, H S	12972A	.64
Feb. 7	Smith, Geo.	12900A	1.50
Jun. 21	Stoomaey, Edne	13484A	3.00
Feb. 11	Smith, D J	14753A	3.00
Mar. 29	Smith, Dr. D E	13431A	1.50
May 9	Schmeder, Mary	10331A	1.50
23	Scott, R C	17245A	.75
23	Soanes, J E N	17022A	3.00
Jul. 8	Swartz, B E	12778A	4.00
24	Sabins, Fred, M	11141A	1.50
24	Sabins, Mrs. F M	11149A	3.00
25	Smith, J W	16339A	1.50
25	Stiles, R J	10613A	1.50
25	Sartin, J L.	10613A	1.50
Sept. 20	Stiles, R K	15722A	1.50
8	Steemnitz, P C	18321A	.75
25	Strickland, F P.	7146A	1.50
<u>1921</u>			
Nov. 11	Schneider, J J	16578A	3.00
13	Shindler, J E	12413A	3.00
23	Swiska, Jess	12972A	1.50
23	Sanders, Harry, S.	12972-A	.86
Dec. 2	Sheehy, Pat.	14230A	1.50
Jan. 5	Trum, J H	6441A	3.00
Apr. 12	Twicnic J.	8491A	3.00
12	urchine, jno.	8491A	3.00
30	Thorpe, H A	Cr 6353	1.50
<u>1922</u>			
Feb. 27	heden, Herman	9824A	3.10
Mar. 27	Thomas, D J	8924-A	1.50
June, 8	Tomlin, Nick	17703 A	.75
Nov. 1	rower, Ida	18189 A	1.50
18	Twist, W S	5013 A	6.40
<u>1921</u>			
Jan. 5	Woods, J E	6441 A	3.00
31	Williams, Mary A	10644 A	4.50
Feb. 14	Walker, C E	12751-A	4.00
18	Wester, J O	12517 A	1.75
Apr. 16	Washington, CoB	CR 7056A	1.50
30	Wheeler, Leslie	Cr. 6353	1.50
May 17	Wiltout, R	15255 A	.75
Jun. 3	Walton, T.	3824 A	1.50
Jul. 18	Watking, T B	15186 A	1.50
Nov. 5	Walker, A C	12827 A	2.25
7	Walls, W.	15984 A	.75
7	Ware, Martha	15984 A	.75
25	Wood, Victoria	14986 A	5.50
Dec. 13	Wheeler, Dan	16680 A	1.50
<u>1922</u>			
Jun. 21	Wilson, F S	13484 A	1.50
27	Williams, J W	13942 A	4.50
Jul. 8	Willets, A M	12778A	3.00
25	Wilkinson, Hugh	16339 A	1.50
Aug. 2	Wallard, J M	16938 A	1.50
Nov. 18	Wilt. Jack	5013 A	1.50
18	Wilt, J H	5013 A	6.40
13	Woodcock, C	12413 A	1.50
25	Wilson, Kate	2235 A	3.00
25	Wilson, Alice	2235 A	3.00
<u>1922</u>			
Jul. 6	Young, R R	15515 A	1.50
Nov. 13	Yost, Geo.	12413 A	1.50

IDENTIFIED AS EXHIBIT "C"

TOTAL 8930.20

No further business appearing, the Board adjourned.

\_\_\_\_\_  
County Clerk

Monday, January 8, 1923

Pursuant to adjournment, taken Jan. 4 the Board of County Commissioners, met for the transaction of business.

Members Present: Samuel Clarke, Chairman, David Buckland, and Peter Kramer. Minutes of previous meeting, read and approved.

Motion by Buckland, seconded by Kramer, that official Bond of J.M. Joslin, County Assessor in the sum of -50,000.00 having been approved by the County Counsellor, be received, approved and filed.

Carried.

Motion by Buckland, seconded by Kramer that official Bond of Charles F. Langford, Marshall of the City Court First District of Wyandotte County in the sum of \$2000.00 having been approved by the County Counsellor, be received approved and filed.

Carried.

Motion by Clarke, seconded by Kramer that David Buckland be hereby appointed Chairman of the Board of County Commissioners for the year 1923.

Carried.

Motion by Kramer, seconded by Buckland, that Samuel Clarke be hereby appointed Purchasing Agent for the year 1923.

Carried.

Motion by Clarke seconded by Kramer that the following be hereby appointed to the various positions.

Commissioner of the Poor----- William E. Julian  
Commissioner of the County Poor Farm ---Albert Porter  
Matron of the County Poor Farm-----Ruby Porter  
Superintendent of Roads ----- Robert L. Cahile  
Assistant Supt. of Roads-----W. R. Cox  
County Mechanic----- C. B. McAuley  
Superintendent of Bridges----- Frank M. Lillis  
Janitor of Court House----- Henry C Bryant  
Cook at County Jail-----T. E. Cassidy  
Janitor County Jail----- J S. Cable  
County Doctor & Health Officer----- Dr. F. S. Carey  
telephons Operator ----- Leslie Thompson  
County Counsellor----- J.H.Brady  
County Engineer-----O.K.Williamson

That the Kansas City Weekly Press, be awarded the County printing on the same Terms and The same rates as the present contract from April 1, 1923 to Apr. 1.1924.

Carried.

Motion by Clarke, seconded by Kramer, that County Clerk be instructed to notify all County Officers to furnish the Board a list of their deputies and amount of salaries.

Carried.

Motion by Clarke, seconded by Kramer, that the Board of County Commissioners adjourn until 2 o'clock P.M.

Carried.

No further business appearing, the Board adjourned.

*William Bequa*  
\_\_\_\_\_  
County Clerk

Monday, Jan. 8, 1923

Pursuant to adjournment taken at 12 o'clock this date, the Board of County Commissioners met for the purpose of transacting business.

Members present: David Buckland, Chairman, Samuel Clarke, and Peter H. Kramer.

Minutes of previous meeting read and approved.

Motion by Kramer, seconded by Clarke that official Bonds of Frank J. Gray Constable of Shawnee township, in the sum of \$1000.00 and T.P. Ballard, trustee of Delaware township in the sum of \$500.00, having been approved by the County Counsellor, be received, approved and filed.

Carried.

Motion by Clarke, seconded by Kramer, that the communication from E.A. Enright, under date of July 6th. 1923, with reference to Tax Fund of \$378.93 be received filed and referred to County Counsellor.

Carried.

Motion by Clarke, seconded by Kramer that County Clerk be instructed to furnish the Board with a list of County Depositories together with the amount of depository bond of same and when expire.

Carried.

Motion by Clarke seconded by Kramer that County Clerk be instructed to furnish the Board with a list of County and township officers, the amount of bonds of same and date of expiration.

Carried.

Motion by Clarke, seconded by Kramer that County Clerk be instructed to investigate improvements on W. 37.8 ft. lot 9 Res. of Tr. 1-2-3&4 Boeke Place (S.E. Cor. 3th Strong), Samuel Brizendine 3414 Strong. Claimed no house on lot.

Carried.

Motion by Clarke, seconded by Kramer. that communication from W.J. Wright, Jr. under date of Jan. 8 reference fees for the sale of real estate under tax foreclosure, be received filed and referred to County Counsellor.

Carried.

Motion by Clarke, seconded by Kramer that the plat of the property of the Sonken Galamba Corporation be received filed and County Clerk be instructed to correct tax rolls to be in accordance therewith.

Carried.

#### RESOLUTION

BE IT KNOWN that the Board of County Commissioners of Wyandotte County, Kansas, met in regular session at the Court House this 8th. day of January, 1923; present; David Buckland Chairman, Samuel Clarke, Commissioner, Peter H. Kramer, Commissioner, a full membership of the Board, and William Beggs, County Clerk. The following resolution was offered in relation to the abolition of a crossing near Vinewood Station, on Wolcott Road, and on motion of Clarke, Commissioner, seconded by Kramer, Commissioner, and carried by the unanimous vote of the Board of County Commissioners, all voting age, was adopted and spread at length upon the Journal.

Whereas, said Wyandotte County, Kansas, is now and has been for some time past improving by way of hard surfacing, a road throughout and over the county known as Wolcott Road; and

Whereas, at a point near Vinewood Station said hard surface road is crossed by what is known as the Kansas City Western Railway Company; and

Whereas said Wolcott Road is used very extensively and will be used to a greater extent after the completion of said project; and

Whereas, said inter-urban crossing, intersecting as it does, said highway, is dangerous to life, limb and property; and

Whereas, it is the sense of the Board of County Commissioners of Wyandotte County, Kansas, that steps should and must be taken to eliminate said danger;

NOW, THEREFORE, BE IT RESOLVED that the Kansas City Western Railway Company be advised to take such steps or adopt such means as may be necessary to eliminate said danger.



BE IT FURTHER RESOLVED that the State Highway Commission of Kansas be invoked, and that said State Highway Commission cause a notice to be served upon said interurban railway of this resolution, and that a hearing be had pursuant to the abolition of said dangerous crossing.

Samuel Clarke  
Chairman Board of County Commissioners  
Wyandotte County, Kansas.

\_\_\_\_\_  
Commissioner

\_\_\_\_\_  
Commissioner

No further business appearing, the Board adjourned.

William Bezzo  
County Clerk

Add Monday, January 30th, 1923 10 o'clock am.

Pursuant to adjournment taken July 5th 1923 the board of County Commissioners met for the transaction of business.

Members present Samuel Clarke, Chairman, David Buckland and Peter H Kramer.

Minutes of previous meeting read and approved.

Motion by Buckland seconded by Clarke that official bond of J.M. Joslin, County Assessor in the sum of \$50,000.00, having been approved by the County Counsellor, be received, approved and filed.

Carried all voting Aye.

Motion by Buckland seconded by Clarke that official bond of Charles F. Langford, Marshall of the City Court, first district of Wyandotte County, in the sum of \$2,000.00, having been approved by the County Counsellor, be received, approved and filed.

Carried, all voting Aye.

Motion by Clarke seconded by Kramer that David Buckland be hereby appointed Chairman of the Board of County Commissioners of Wyandotte County for the year 1923.

Carried all voting Aye.

Motion by Kramer seconded by Buckland that Samuel Clarke be hereby appointed Purchasing Agent of Wyandotte County, Kansas for the year 1923.

Carried All voting Aye.

Motion by Clarke seconded by Kramer that the following be hereby appointed to the various positions:

Commissioner of the Poor  
Superintendent of County Farm  
Matron  
Superintendent of County Roads  
Ass't  
Superintendent of County Bridges  
County Mechanic  
Janitor Court House  
Cook at County Jail  
Janitor  
County Physician and Health Officer  
Telephone Operator  
County Counsellor (Statutory Term)  
County Engineer ( " " )

William E. Julian.  
Albert Porter  
Ruby Porter.  
Robert L. Cahill.  
W. R. Cox.  
Frank M. Lillis  
Cyrus B. McAuley.  
Henry C. Bryant.  
T. E. Cassidy.  
J. L. Cobb.  
Dr. F. S. Carey.  
Leslie Thompson.  
J. H. Brady.  
O.K. Williamson.

Motion by Clarke seconded by Kramer that the Kansas City Weekly Press be hereby designated as the Official County Paper.

Carried All voting Aye.

Motion by Clarke seconded by Kramer that County Clerk be instructed to furnish and certify all County Officers to furnish the Board of County Commissioners with a list of clerks and amount of salaries paid.

Carried all voting Aye.

Motion by Clarke seconded by Kramer that the Board adjourn until 2 o'clock pm.

Carried all voting Aye.

January 8th, 1923, 2 o'clock pm.

Motion by Kramer seconded by Clarke that a refund certificate be issued to Mrs. Kate Winn, 924 South Mill St., in the sum of \$2.18 account error in valuation on lots 36-37 block 74, Armeurdale.

Carried, all voting Aye.

Motion by Clarke, seconded by Kramer that official bonds of Frank J. Gray, constable Shawnee Township, in the sum of \$1,000.00 and T. P. Ballard, Trustee of Delaware Township, in the sum of \$500.00 having been approved by the County Counsellor, be received, approved and filed.

Carried all voting Aye.

Motion by Clarke seconded by Kramer that the communication from E. A. Emright under date of January 6th, 1923 reference special tax fund of \$378.93 be received, filed and referred to County Counsellor.

Carried all voting Aye.

Motion by Clarke seconded by Kramer that County Clerk be instructed to furnish the Board with a list of County Depositories together with amount of depository bond of each and date of expiration.

Carried all voting Aye.

Motion by Clarke seconded by Kramer that County Clerk be instructed to furnish the Board with a list of all County and Township officers, the amount of bonds of each and date of expiration.

Carried all voting Aye.

Motion by Clarke seconded by Kramer that County Clerk be instructed to investigate improvements on W 37.8 ft lot 9 Res of Tr 1-2-3-4 Beecke Place (SE Cor 39th and Streng) Samuel Brizendine 3414 Streng. Claims no house on lot.

Carried all voting Aye.

Motion by Clarke seconded by Kramer that communication from W. J. Wright, Jr., under date of January 8th reference fees for the sale of real estate under tax foreclosure be received, filed and referred to County Counsellor.

Carried all voting Aye.

Motion by Clarke seconded by Kramer that the plat of the property of the Senken Calamba Corp'n be received filed and County Clerk be instructed to correct tax rolls in accordance therewith.

Carried all voting Aye.

No further business appearing the Board adjourned

*W. B. Beggs*  
County Clerk

*Samuel Clarke*  
Chairman Board of County Commissioners.

January 11th, 1923.

Pursuant to adjournment taken January 8th 1923 the Board of County Commissioners met for the transaction of business.

Members present: David Buckland, Chairman, Samuel Clarke and Peter H. Kramer. Minutes of previous meeting read and approved.

Motion by Clarke seconded by Kramer that County Clerk be instructed to correct tax rolls allowing exemption on personal assessment of J. M. Chisham, 263 N 9th St.

Carried all voting Aye.

Motion by Clarke seconded by Kramer that County Clerk be instructed to remove from tax rolls \$190.00 valuation of E. M. Stevens, Agent, 2120 North 4th St account being double assessment.

Carried all voting Aye.

Motion by Clarke seconded by Kramer that County Clerk be instructed to issue refund certificate on NW $\frac{1}{2}$  SW 1/5 NW 5-6 Block 2 in favor O.J. Kingett for difference between amount paid and amount due on first half.

Carried all voting Aye.

Motion by Clarke seconded by Kramer that communication from County Assessor under date of January 11th recommending that F. A. Reising, Leo A. Swabeda, Kate Grindred, Bernis Bowman and Louise H. Chapman be appointed as temporary deputy assessors, be received, filed and concurred in. Salaries to be fixed at \$4.00 per day.

Carried all voting Aye.

Motion by Clarke seconded by Kramer that quarterly statement of Samuel Stewart County Treasurer under date of December 28th, 1922 for quarter ending October 31st, 1922 be received, filed and referred to County Auditor.

Carried all voting Aye.

See page # 321 for additional minutes re Const. Bonds Act Resolutions.

Motion by Clarke seconded by Kramer that Bond and Contract of the Kansas City Weekly Press by J. B. Hipple for County printing for the year 1923, having been approved by the County Counsellor be received, approved and filed, the Chairman being hereby authorized to sign same for entire Board.

Carried all voting Aye.

Motion by Clarke seconded by Kramer that depository bond in the sum of \$6,000.00 signed by the Welborn State Bank August Gending, President, et al for the year 1923,

Also Depository Bond of the Peoples National Bank, F. M. Helcomb, President et al in the sum of \$100,000.00, for the year 1923,

Also Depository Bond of the Kansas Trust Company, W. T. Maunder, Vice-President, et al, in the sum of \$50,000.00 for the year 1923, having been approved by the County Counsellor be received approved and filed.

Carried all voting Aye.

Motion by Clarke seconded by Kramer that official bonds of R. S. Carsen, Justice of the Peace, Wyandotte Township, James H. Ewing, Constable Quindaro Township and Charles E. Painter, Marshall city Court second district having been approved by the County Counsellor be received, approved and filed.

Carried all voting Aye.

Motion by Clarke seconded by Kramer that application of Mrs Lizzie Biley of 317 Kansas Avenue for transportation Kansas City to Henrietta, Okla be referred to County Peer Commissioner with full power to act.

Carried all voting Aye.

Motion by Clarke seconded by Kramer that communication from County Sheriff under date of January 11th, 1923 submitting list of appointees and amount of salaries be received, filed and referred to County Auditor for approval.

Carried all voting Aye.

Motion by Clarke seconded by Kramer that petition of John L. Schaible, et al praying for the location of a road "Beginning at the Serter Road on the South line of Emmens Sub-division Wyandotte County, Kansas, and ending at the south line of lot 6 of Emmens sub-division in county and state aforesaid designated and described as Emmens Avenue, Wyandotte County, Kansas," be received filed and the Board of County Commissioners be appointed as board of Viewers to make view January 31st 1923.

Carried all voting Aye.

Motion by Clarke seconded by Kramer that petition of J. W. Christy, et al, praying for the location of a road "Beginning at the intersection of Ferd Avenue and the city limits in the SW  $\frac{1}{4}$  of Section 7 Township 11 Range 25 and extending west to the Matoen road be received filed and the Board of County Commissioners be appointed as board of Viewers to make view July 31st 1923.

Carried all voting Aye.

Motion by Clarke seconded by Kramer that communication from Willard Merriam under date January 11th 1923 advising that it be impossible for him to serve on Board of Appraisers of New Court House Site account leaving for Florida immediately, be received and filed and the matter be left entirely to the four men already appointed.

Carried all voting Aye.

No further business appearing the Board adjourned.

Attest William Bezzo  
County Clerk

David Buckland  
Chairman Board of County Commrs.

January 13th 1923.

Pursuant to adjournment taken January 11th 1923 the Board of County Commissioners met for the transaction of business.

Members present: David Buckland, Chairman, Samuel Clarke and Peter H. Kramer.

Minutes of previous meeting read and approved.

Motion by Clarke seconded by Kramer that the following resolution be adopted:

WHEREAS, it has pleased the Supreme Being to call one of our beloved and trusted County Officials to his reward, in the person of Samuel Stewart, County Treasurer of Wyandotte County, Kansas; and

WHEREAS, it is the sense of the Board of County Commissioners that Mr. Samuel Stewart having served Wyandotte County very creditable and honestly during his administrations, that it would be but just and proper to his memory that the office he formerly occupied and filled be closed until after the funeral of said Samuel Stewart; New therefore be it

RESOLVED, that the County Clerk be instructed to forthwith communicate to Benjamin Schneirle, Deputy County Treasurer, the order of the Board of County Commissioners to cause at once the closing of said County Treasurers Office, and instructing said Benjamin Schneirle to not receive or disburse any moneys or credits or anything of value whatsoever in said office until the further order of this board.

David Buckland,  
Chairman Beard County Commissioners.

Samuel Clarke,  
Commissioner.

Peter H. Kramer,  
Commissioner,

No further business appearing the Beard adjourned.

Attest: William Beggs  
County Clerk

David Buckland  
Chairman Beard of County Commissioners.

January 15th, 1923.

Pursuant to adjournment taken January 13th, the Beard of County Commissioners met for the transaction of business.

Members present: David Buckland, Chairman, Samuel Clarke and Peter H Kramer. Minutes of previous meeting read and approved.

Motion by Kramer seconded by Clarke that communication from County Counselor under date of January 13th, 1923 relative settlement of claim of Mr and Mrs Griggsby for \$300.00 be received, filed and County Counsellor be instructed to proceed in accordance with suggestion.

Carried all voting Aye.

BE IT KNOWN, that the Beard of County Commissioners, of Wyandette County, Kansas on the 15th day of January, 1923, met in the Court House in Kansas City, Kansas. Present, David Buckland, Chairman, Samuel Clarke, Commissioner and Peter H. Kramer, Commissioner, a full membership of the Beard and William Beggs, County Clerk.

Motion of Kramer, seconded by Clarke and carried by the unanimous vote of the Beard, all Commissioners voting Aye, the following resolution with reference to the E. Sertter Road was adopted and spread at length upon the Journal:

WHEREAS a petition for the improvement of the E. Sertter Road in Wyandette County Kansas, was filed in the office of the County Clerk on the 12th day of April, 1920, in which petition the vital points of the number of annual assessments, the width of roadway and the type of road was left to the Beard of County Commissioners of Wyandette County, subject to the approval of the State Highway Commission, it being provided in said petition that the road should be improved by draining, grading and surfacing the same with one of the following types, to wit: bituminous macadam, or gravel or water bound macadam or concrete constructed eighteen feet or sixteen feet or fourteen feet wide and that said improvements were to be paid from not less than ten nor more than twenty annual assessments to be determined by the Beard of County Commissioners, subject to the approval of the State Highway Commission; and

WHEREAS, the Beard of County Commissioners of Wyandette County, Kansas, on the 12th day of September, 1921, granted said petition and found said improvement to be of public utility and determined that the same should be paved with water bound macadam for a width of sixteen feet and that said improvement should be paid for in fifteen annual assessments, but omitted through an inadvertance, to embody said determination in a resolution and to secure the approval of the State Highway Commission thereof; Now therefore

BE IT RESOLVED, that said road be improved with waterbound macadam for a width of sixteen feet and that the number of annual assessments to be levied against the lands in the road benefit district be fixed at fifteen. Be it further

RESOLVED, that this resolution be spread at length upon the Journal and copy thereof transmitted to the State Highway Commission for its approval.

David Buckland,  
Chairman Beard of County Comm'rs.  
Wyandette County, Kansas.

Samuel Clark,  
Commissioner.

Attest: William Beggs,  
County Clerk.

Peter H. Kramer,  
Commissioner.

The foregoing resolution reference to the E. Sertter Road is herewith submitted to the State Highway Commission.

David Buckland,  
Chairman Beard of County Comm'rs.

No further business appearing the Beard adjourned.

Attest: William Beggs  
County Clerk.

January 17th, 1923.

Pursuant to adjournment taken January 15th, 1923, the Board of County Commissioners met for the transaction of business.

Members present: David Buckland, Chairman, Samuel Clarke and Peter H. Kramer.

Minutes of previous meeting read and approved.

Motion by Clarke seconded by Kramer that the following resolution be adopted and spread in full upon the Journal.

BE IT RESOLVED by the Board of County Commissioners, of Wyandette County, Kansas, that inasmuch as Samule Stewart, now deceased, late County Treasurer of Wyandette County, Kansas had so well and faithfully filled his position of faith and confidence that it would be but just and proper that before turning over to his successor in said position the moneys and credits thereof that an audit or check be had of same. Be it further

RESOLVED that H E Patterson be employed to check said office and that said H. E. Patterson be paid for said work at the rate of ten dollars (\$10.00) per day, and said H. E. Patterson be allowed further the use of any assistants necessary together with actual and necessary expenses.

David Buckland,  
Chairman Board of County Comm'rs.

Samuel Clarke,  
Commissioner.

Peter H. Kramer,  
Commissioner.

Attest William Beggs,  
County Clerk.

No further business appearing the Board adjourned.

Attest William Beggs  
County Clerk.

David Buckland  
Chairman.

(Additional minutes ) January 11th, 1923.

BE IT KNOWN that the Board of County Commissioners met in regular session at the Court House, this 11th day of January, 1923, for the transaction of business. Present: David Buckland, Chairman, Samuel Clarke, Commissioner and Peter H. Kramer, Commissioner, a full membership of the Board and William Beggs, County Clerk.

The following resolution was offered in relation to the change of the Court House site and on motion of Clarke, Commissioner, seconded by Kramer, Commissioner, and carried by the unanimous vote of the Board, all Commissioners voting Aye, was adopted and ordered spread at length upon the Journal.

WHEREAS, at the general election of 1922 there was submitted to the voters of Wyandette County the question of changing the location of the Court House from its present site at 7th street, between Minnesota Avenue and State Avenue, to a site to be selected by the Board of County Commissioners in the proposed Civic Center in Kansas City, Kansas, bounded on the south by Taurenee Avenue, on the North by Armstrong Avenue, on the west by ninth Street and on the east by 7th street; and

WHEREAS, a majority of those voting upon the question voted in favor of such change; Now therefore be it

RESOLVED, By the Board of County Commissioners of Wyandette County, Kansas, that in accordance with the expressed wishes of the voters of Wyandette County, Kansas, as indicated by the vote at said election, the location of the Court House in Kansas City, Kansas, be changed from the present site owned by the county as aforesaid, to a new site to be selected within the limits aforesaid; and be it further

RESOLVED that the Board of County Commissioners proceed to inspect the lands within the boundary of the proposed Civic Center and to make a selection of ground therein upon which to erect a new Court House, in accordance with the resolutions in respect thereto heretofore passed; and be it further

RESOLVED that no proceedings be taken relative to the erection of the new Court House in accordance with the prior resolutions of this Board, until authority has been derived from the next legislature to acquire a site in the proposed new location. Be it further

RESOLVED that this resolution be spread at length upon the Journal.

David Buckland,  
Chairman Board County Comm'rs.

Samuel Clarke  
Commissioner.

Peter H. Kramer,  
Commissioner.

Attest William Beggs,  
County Clerk.

January 18th, 1923.

New on this 18th day of January, 1923 at the hour of 10 o'clock a.m. there was present at the office of the Board of County Commissioners, of Wyandotte County, Kansas, Messrs David Buckland, Chairman of said Board, Samuel Clarke and Peter H. Kramer, Comm'rs. Thereupon David Buckland called a special meeting of the said Board of County Commissioners.

Motion by Clarke seconded by Buckland that the following resolution be adopted.

WHEREAS, a vacancy caused by the death of Samuel Stewart, County Treasurer of Wyandotte, now and has since the 13th day of January 1923, existed in said office, now therefore be it

RESOLVED, by the Board of County Commissioners that Benjamin Schneirle is a suitable person to perform the duties of such deceased Treasurer; and be it further

RESOLVED that said Benjamin Schneirle be herewith and herein appointed to fill such vacancy and to take charge of said deceased Treasurer's office, and that said Benjamin Schneirle be by said appointment invested with the duties and responsibilities of such Treasurer, and that said Benjamin Schneirle be required to give a bond in the sum of \$200,000.00 for the faithful performance of his and his depute's acts and conduct in said office, and be it further

RESOLVED by the Board of County Commissioners of Wyandotte County, Kansas, that the appointment of Benjamin Schneirle herein made be retroactive and effective as of January 13th, 1923 and continue up to and including October 9th, 1923

Motion by Clarke seconded by Buckland, that the report and receipt of Benjamin Schneirle, newly appointed County Treasurer, be received and filed and by said County Clerk copied in full on the Journal of this Board.

Vote as follows:

Buckland	Aye			
Clarke	Aye	Kramer	No.	Carried.

Motion by Clarke, seconded by Buckland that the bond of Benjamin Schneirle, recently appointed to take charge of the office of County Treasurer, Samuel Stewart, now deceased, be by this Board approved.

Vote as follows:

Buckland	Aye			
Clarke	Aye	Kramer	No.	Carried.

Motion by Clarke seconded by Kramer that the County Auditor and H. E. Patterson be advised to make such recommendations as they may deem necessary in the conduct of the office of County Treasurer and County Clerk with reference to keeping the accounts and records and the verification of same

Motion carried all voting Aye.

No further business appearing the Board adjourned.

Attest William Beese  
County Clerk.

David Buckland  
Chairman Board of County Commissioners.

January 18th 1923 (2 o'clock p.m.)

Pursuant to adjournment taken January 17th, the Board of County Commissioners met for the transaction of business.

Members present: David Buckland, Chairman, Samuel Clarke and Peter H. Kramer. Minutes of previous meeting read and approved.

Motion by Clarke seconded by Kramer that plat of Edward Steele Sub-division filed by Edward Steele be received, filed and referred to Register of Deeds.

Carried all voting Aye.

Motion by Clarke seconded by Kramer that County Clerk be instructed to remove from tax rolls \$100.00 valuation personal assessment of Charles Pritchett 1923 Parallel account being double assessment.

Carried all voting Aye

Motion by Clarke seconded by Kramer that County Clerk be instructed to investigate improvement and correct tax rolls on lot 16 Block 62 Armeurdale.

Carried all voting Aye.

Motion by Clarke seconded by Kramer that appointment by County Assessor of Mary C Weedmancy and Clarence C. Hopkins as deputy assessors be approved.

Carried all voting Aye.

Motion by Clarke seconded by Kramer that County Clerk be instructed to reduce personal assessment in the sum of \$600.00 favor Frank Meere, 1135 State account no car, see affidavit on file.

Carried all voting Aye.

Motion by Clarke seconded by Kramer that County Clerk be instructed to remove from personal tax roll assessment of Ruth Curtis, 336 Lafayette account being student and non-resident. Taxes being paid in Iowa.

Carried all voting Aye.

Motion by Clarke seconded by Kramer that County Clerk be instructed to remove from tax rolls personal assessment of Viola Hardwick, 336 Lafayette Ave account being student, non-resident and taxes paid in Iowa.

Carried all voting Aye.

Motion by Clarke seconded by Kramer that County Clerk be instructed to remove from personal tax roll assessment of A.L. Brown 68 North 5th valuation of \$390.00 account same being double assessment.

Carried all voting Aye.

Motion by Buckland seconded by Kramer that Purchasing Agent be instructed to purchase a typewriter for use in the office of the Clerk of the District Court.

Carried all voting Aye.

Motion by Clarke seconded by Kramer that the Rand Construction Company be by the County Clerk notified that the Board of County Commissioners have been given notice that Le nere Greves claims the sum of \$10,000.00 as and for damages for the death of her husband, Eli S. Greves, who was on the 22nd day of July, 1922, killed when his car struck a sand pile 1,000 feet west of Queen's Gardens and that the County Clerk be instructed to send a copy of this notice to the Rand Construction Company by Registered mail.

Carried all voting Aye.

Motion by Clarke seconded by Kramer that in accordance with section 11476 general statutes 1915 the County Attorney be instructed to advertise and sell all real estate in Wyandotte County, Kansas, that has been sold and bid in by the County at any delinquent tax sale and that shall have remained unredeemed and the certificate of sale untransferred for the period of three and one quarter years after such sale.

Carried all voting Aye.

Motion by Clarke seconded by Kramer that reports of County Peer Commissioner for month of December 1922 be received and filed.

Carried all voting Aye.

Motion by Clarke seconded by Kramer that County Clerk be instructed to investigate improvements and correct tax rolls on W $\frac{1}{2}$  lots 13-14 Block 8 Reckingham Place.

Carried all voting Aye.

Motion by Clarke seconded by Kramer that affidavit of G. McNeal be received and County Clerk be instructed to correct personal tax roll in accordance therewith.

Carried all voting Aye.

The following resolution was introduced by David Buckland but failed of adoption for want of a second to the motion for adoption.

#### RESOLUTION.

WHEREAS it has come to the attention of the Board of County Commissioners, of Wyandotte County, Kansas herein that the present structure now used as a home for the unfortunate poor of Wyandotte County, located at the County Poor Farm, is not fire proof, is old, worn, inadequate unsafe and too small to properly and safely care for the inmates thereof; Now therefore be it

RESOLVED, that steps be taken at once to remedy and improve said conditions by erecting an entirely new fire-proof structure thereon to cost not exceeding the sum of Two Hundred and Fifty Thousand Dollars (\$250,000.00), or additions to the present structure or sets of buildings. and be it further

RESOLVED, that the County Counsellor be instructed to draft a bill to be presented to the legislature of the State of Kansas authorizing the Commissioners of Wyandotte County, Kansas, to issue bonds in the sum of \$259,000.00, said bonds to be issued without a vote of the people.

Motion by Clarke seconded by Kramer that petition of B. F. Brewster, et al for location of a road "Beginning at Hickory Street in Kinney Heights as shown on recorded plat and running from the County line north to the north line of Kinney Heights be received, filed and the Board of County Commissioners be appointed as a Board of Viewers to make view February 14th, 1923.

Carried all voting Aye.

Motion by Kramer seconded by Buckland that County Purchasing Agent be instructed to purchase an automobile for use of County Mechanic.

Carried all voting Aye.

Motion by Clarke seconded by Kramer that official bond of Bina S. Quick, Jr. in the sum of \$2000.00 having been approved by the County Counsellor be received approved and filed.

Carried all voting Aye.

Motion by Clarke seconded by Kramer that resolution of Council of Clubs relative to the placing of the jail on the top floor of the New Court House as presented by Mrs A E Neel be received and placed on file.

Carried. all voting Aye.

No further business appearing the Board adjourned.

Attest William Bess  
County Clerk.

David Buckland  
Chairman.

January 22nd, 1923.

Pursuant to adjournment taken January 18th, the Board of County Commissioners met for the transaction of business.

Members present: David Buckland, Chairman, Samuel Clarke and Peter H Kramer.

Minutes of previous meeting read and approved.

Motion by Clarke seconded by Kramer that County Clerk be instructed to take care of personal tax roll of C. W. Wise 2023 North 18th st.

Carried all voting Aye.

Motion by Clarke seconded by Kramer that County Clerk be instructed to advertise for two weeks for bids for furnishing the following blanks for use in the County Assessor's office:

Real Estate Post Card Notices	2,000
Personal Property Post Card Notices	30,000
Tax Com Form 2 (Domestic Assessment)	50,000
" " " 2-a (Com'l Ass'm yellow 2 changes)	3,000
" " " " " " blue)	500
" " " 2 x x ( Corp'n Supplements)	500
Legal Notices 80 books 50 pages each	4,000

Carried all voting Aye.

Motion by Clarke seconded by Kramer that communication from County Engineer under date of January 23rd reference resurfacing Old Shawnee Road from Carlisle to the Antone Road estimated cost \$1335.00 be received, filed and County Engineer be instructed to proceed with the work.

Carried all voting Aye.

Motion by Clarke seconded by Kramer that communication from County Engineer under date of January 22nd, 1923 reference building bridge over Little Kaw Creek in connection with Leavenworth County, be received and filed and County Engineer be instructed to proceed with work.

Carried all voting Aye.

Motion by Clarke seconded by Kramer that report of Viewers on vacation of part of DeFries or Sanford Haff road be received, filed and adopted and vacation allowed.

Carried all voting Aye.

Motion by Clarke seconded by Kramer that report of Viewers on location of Mable street in Kerr Heights be received, filed and adopted and that Township Trustee be notified to open same.

Carried all voting Aye.

Motion by Clarke seconded by Kramer that report of Viewers on proposed Espenlaub road be received, filed adopted and Township Trustee notified to open same.

Carried all voting Aye

Motion by Clarke seconded by Kramer that report of Viewers for opening and grading of Ash Street in Kinney Heights be received, adopted and filed and Township Trustee be notified to proceed with work.

Carried all voting Aye.

Motion by Clarke seconded by Kramer that County Clerk be instructed to investigate improvement and correct tax rolls on Prl lots 5 and 6 Block 46 Wyandette in accordance with affidavit on file.

Carried all voting Aye.

Motion by Clarke seconded by Kramer that communication from Exchange State Bank by F R Slagel assistant cashier under date of January 22nd, 1923 reference refund of \$140.68 be received and filed and County Clerk be instructed to issue refund certificate for said amount account same being double payment.

Carried all voting Aye.

No further business appearing the Board adjourned.

Attest: William Bequa  
County Clerk.

David Buckland  
Chairman.

January 25th, 1923.

Pursuant to adjournment taken January 22nd, 1923 the Board of County Commissioners met for the transaction of business.

Members present: David Buckland, Chairman, Samuel Clarke and Peter H. Kramer.

Minutes of previous meeting read and approved

Motion by Clarke seconded by Kramer that petition of J. G. Cook, et al, praying for the location of a road described as follows: "Beginning at Dodd Street and Kansas City Ave, thence west 125 feet to Argentine Avenue thence north on Argentine Avenue 200 feet to Stein Avenue and terminating at Argentine and Stein Avenue," be received, filed and Board of County Commissioners be appointed as Board of Viewers to make view Feb'y 28th, 1923.

Carried all voting Aye.



Motion by Clarke seconded by Kramer that petition of J.G. Cook, et al, praying for the location of a road described as follows: "Beginning at Douglass road on the north line of Spring Garden Sub-Division, Range 25 Township 11, Wyandotte County Kansas, designated and described as Ress Avenue and ending at the south line of said sub-division, said Ress Avenue to be widened by appropriating 10 feet from the adjoining property on the west," be received and filed and the Board of County Commissioners be appointed as Board of Viewers to make view Feb'y 28th, 1923.

Carried all voting Aye.

Motion by Clarke seconded by Kramer that petition of W. G. Bickel, et al, Praying for the location of a road described as follows: " Beginning at the intersection of the north and south center line of section 16 Township 11 Range 24 in Wyandotte county, Kansas, with the Bailey-DeFries road and running thence north from said intersection a distance of one mile and terminating at the intersection of said north and south center line of and terminating at said section with the Grinter Road," be received and filed and the Board of County Commissioners be appointed as Board of Viewers to make view February 28th, 1923.

Carried all voting Aye.

Motion by Clarke seconded by Kramer that the County Clerk be instructed to transmit to the members of the Wyandotte County Bar, to the Chamber of Commerce, City Planning Commission the various civic organizations and interested citizens, the following communication:

IN RE NEW COURT HOUSE, WYANDOTTE COUNTY KANSAS.

"The Board of County Commissioners, of Wyandotte County have adopted a resolution in the building of the proposed new Court House that all matters pertaining thereto shall first be submitted to the public for its approbation and approval. Therefore, carrying out said policy, the Board has instructed me to enclose you herewith two bills, one of which is to be presented to the Legislature now in session. Said bills, as you will observe, have to do with the granting of authority to the said Board in the purchase of a new site and the issuance of bonds for the payment thereof, together with the sale of the old court house and jail sites.

The Board would respectfully request that you carefully go over these bills, recommending either one of the same, and in writing make such changes, modifications, amendments or improvements as you may see fit to suggest. It is the desire of the Board that the bill that is acceptable shall have the approbation of all interested parties. This bill, and the purchase of a new site, probably will be attacked in the courts. The Board, therefore, respectfully invites all assistance and suggestions from the Bar and citizens of the community in the drafting, presentation and final passage of either one of these proposed bills.

I thank you for your anticipated cooperation in this important matter, and am  
Yours Respectfully,

William Briggs, County Clerk.

Motion by Clarke seconded by Kramer that County Engineer be instructed to prepare estimate of cost of constructing an extension of culvert on the John C. Grinter Road by Harmer Lyle Place.

Carried all voting Aye.

Motion by Clarke seconded by Kramer that communications from Albert Mebus, Chairman of the Good Roads Committee of the Chamber of Commerce, under date of January 24th, 1923 and A. T. Brugh, President Wyandotte Meter Club, and J. F. Oppenstein, President Armourdale Business Club under same date reference 50 year lease with Union Pacific Railway Company on Golden Belt Railway be received, copied in full upon the Journal and the County Clerk be instructed to furnish the County Counsellor with copies of same.

Carried all voting Aye.

January 24th, 1923.

To the County Commissioners of  
Wyandotte County, Kansas.  
Kansas City, Kansas.  
Gentlemen:-

Referring to the improvement of the Golden Belt Highway from Muncie to Benner Springs.

We wish to advise that it is the desire of the Directors of the Chamber of Commerce that action be taken which will eliminate the objections being made to building this improved road on the Union Pacific right-of-way, under the present lease agreement.

We believe that a satisfactory and safe agreement would be one which would cover a 50-year lease period, containing a clause which would provide, if right-of-way is taken by the Railroad, same will be replaced by another right-of-way and a hard surfaced road equally as good.

We understand that this is similar to a lease made by other counties with the Union Pacific Railroad, and which has been approved by the Federal Government in granting Federal Aid in highway building.

We would respectfully suggest that if such a plan meets with the approval of the County Commissioners, that they at once endeavor to secure such a lease from the Union Pacific Railroad.

Very Truly Yours,

Albert Mebus, Chairman,  
Good Roads Committee,  
Chamber of Commerce.

January 24th, 1923.

County Commissioners of Wyandotte County  
Kansas City, Kas.

Gentlemen:-

May we suggest that in connection with the improvement of the Golden Belt Highway, that if agreeable to County Commissioners, they proceed at once to obtain from the Union Pacific Railroad Company, a 50-year lease agreement similar to agreement which has been granted other counties, and provisions of which have been approved by the Federal Government in the granting of Federal Aid.

We wish to offer you our co-operation in getting a satisfactory agreement which will make possible the early improvement of this important highway.

Very truly yours,

A. T. Brugh, President,  
Wyandotte Motor Club.

January 25th, 1923.

The County Commissioners of  
Wyandotte County, Kansas.  
Kansas City, Kansas.

Gentlemen:-

Referring to the improvement of the Golden Belt Highway from Muncie to Bonner Springs.

We herewith wish to advise that after an unabated discussion of this matter, desire as the Board of Directors of the Armourdale Business Club wish to go on record as favoring immediate action on the part of the County Commissioners that will tend to eliminate the objections being made to building this improved road on the Union Pacific right-of-way, under the present lease agreement.

We believe that a satisfactory, and safe agreement could be reached, and one to cover at least a fifty year period. As a matter of recommendation we suggest such a clause that would provide:- if right of way is taken by the railroad same to be replaced by another right of way, to be a hard surfaced road, equally as good.

We are informed by an authentic authority of the railroad that such leases have been granted in other counties, and has been improved by the Federal Government, by the granting of Federal Aid in the building of such highways.

We trust that this suggested plan meets with the approval of the County Board, and that they will exert their respective and concerted effort in order that such a lease might be secured from the Union Pacific Railroad. I am

Yours very truly,  
ARMOURDALE BUSINESS CLUB  
J. P. Offenstern, President.

Motion by Clarke seconded by Kramer that the County Counsellor be instructed to take up with the Union Pacific Railway Company the matter of a prospective Lease of fifty years duration on the Golden Belt Highway between West Kansas Avenue and Banner Springs.

Carried all voting Aye.

Motion by Clarke seconded by Kramer that the communication from C. C. Clyde Myers under date of January 25th, 1923 reference laying water main along Leavenworth road from 28th street west to one half mile west of Welbern and highways leading north and south from said Leavenworth road be received and referred to County Engineer and County Counsellor.

Carried all voting Aye.

## RESOLUTION.

Authorizing the issue of County Road Improvement Bonds of Wyandotte County, Kansas, for the purpose of paying a portion of the cost of the improvement of the E Sorter Road.

BE IT KNOWN that the Board of County Commissioners of Wyandotte County, Kansas, met in regular session at the Court House, this 25th day of January, A.D. 1923. Present David Buckland, Chairman, Samuel Clarke, Commissioner and Peter H. Kramer, Commissioner, a full membership of the Board and William Beggs, County Clerk. The following resolution was offered with relation to the issuance of bonds for the improvement of the E. Sorter Road, and on motion of Kramer, seconded by Clarke, and carried by the unanimous vote of the Board, all Commissioners voting Aye, was adopted and spread at length upon the Journal.

WHEREAS, there was filed with the Board of County Commissioners, of Wyandotte County, Kansas, on the 12th day of April, 1920, a petition for the permanent improvement of a certain public road situated in Wyandotte County, Kansas, known as the E. Sorter road, the terminal points and other specially fixed locations of which were particularly described in said petition, and there was designated therein the lands within the proposed benefit district, the type of permanent improvement, the width of the roadway desired, and the number of annual assessments to be levied to be levied upon the lands in said benefit district in payment of such improvements being left for the further action of the Board of County Commissioners; and

WHEREAS, the Board of County Commissioners of Wyandotte County, Kansas, did, at a regular meeting of said Board held on the 12th day of September, 1921, find that the improvement prayed for was of public utility and that said petition was signed by individuals owning more than sixty percent (60%) of the land within said tract defined within said petition and that said petition properly designated the road to be improved, both by name and terminal points, and by other specially fixed locations, and that the petition definitely designated the lands within the proposed benefit district and left the type of permanent improvement, the width of roadway and the number of annual assessments to be levied upon said lands in payment for said improvements for the further action of the Board of County Commissioners and that the petition was in all respects in compliance with the provisions of the State of Kansas, and granted said petition and on said date ordered that a notice be published in the official county paper designating the 17th day of October, 1921, at 2 o'clock P.M. as the time for the Board to meet and hear protests and objections, if any there should be in respect thereto, and a copy of said notice was by the Board ordered to be mailed to each of said petitioners owning property in the benefit district; all of which was accordingly done; and

WHEREAS, thereafter and on the 17th day of October, 1921 A.D. at 2:00 o'clock p.m. the Board of County Commissioners met for the purpose of hearing complaints and protests, and no complaints or protests being made or offered it was ordered that said improvements should be made as in said petition prayed; and

WHEREAS, the Board of County Commissioners, of Wyandotte County, Kansas, duly caused an actual survey of said road to be made and profile thereof, and a map of the benefit district and plans and specifications for the improvement and estimates of the cost thereof to be prepared by the County Engineer, of Wyandotte County, Kansas, which said survey, profile, map, plans, specifications and estimates have been duly and regularly approved by the State Highway Engineer and filed in the office of the County Clerk of Wyandotte County, Kansas; and

WHEREAS, the estimates if the cost of the improvement of said E. Sorter Road shows the total approximate cost of making said improvement to be the sum of Eighty Two Thousand, One Hundred Ninety Four and 45/100 Dollars. (\$82,194.45). and

WHEREAS, on the 25th day of January, 1923, the Board of County Commissioners definitely determined the type of permanent improvement to be waterbound macadam, and definitely determined the width of said roadway to be at sixteen (16) feet and definitely determined the number of annual assessments to be levied upon said benefit district to be fifteen (15), which resolution, definitely determining and ascertaining said matters has been duly approved by the State Highway Commission of the State of Kansas; and

WHEREAS, on or about the fourth day of December, 1922, there was duly let to H. C. Botsford a contract for said improvement of said E. Sorter Road, in accordance with the plans and specifications, all according to law, and a contract duly made and entered into with said H. C. Botsford for the doing of said work at the contract price of Fifty Three Thousand, Five Hundred Ninety Three and 20/100 Dollars (\$53,593.20); and

WHEREAS, no federal or State Aid has been promised or donations promised or received for the purpose of paying any portion of the cost of said improvement, and it is necessary to issue bonds of Wyandotte County, Kansas, in said sum of Fifty Three Thousand, Five Hundred Ninety Three and 20/100 Dollars (\$53,593.20) for the purpose of paying for said improvements under said contract: Now, therefore, be it

RESOLVED by the Board of County Commissioners of Wyandotte County, Kansas:

Section 1. That under and by virtue of Chapter 265 of the Laws of Kansas of 1917, as amended, Wyandotte County, in the state of Kansas, shall issue its negotiable coupon special improvement bonds in payment of the work done and material furnished in the construction of the improvement of the E. Sorter Road in Wyandotte County, Kansas.

Section 2. That the total and aggregate amount for which said bonds shall be so issued be fixed at Fifty Three Thousand, Five Hundred Ninety Three and 20/100 Dollars (\$53,593.20)

Section 3. That said bonds shall be known and denominated as Wyandotte County Special Improvement Bonds, Series E. Serter Road.

Section 4. Said bonds shall be numbered consecutively from one to fifty four (1 to 54), both inclusive, and shall be in the denominations of One Thousand dollars (\$1,000.00) each with the exception of Bond No 1. which shall be for the sum of Five Hundred Ninety Three and 20/100 Dollars (\$593.20) and shall bear interest at the rate of five percent (5%) per annum, payable semi-annually on the first day of January, and July in each year, the interest thereon to be evidenced by interest coupons attached thereto.

Section 5. Said bonds shall bear date of January, 1923, and shall become due and payable as follows:

Bonds Nos.	Amount.	Due.
1 and 2	\$1,593.20	Jan. 1st, 1924
2 and 4	2,000.00	Jan 1st, 1925
5 and 6	2,000.00	Jan. 1st, 1926
7,8,9,10	4,000.00	Jan. 1st, 1927
11,12,13,14	4,000.00	Jan, 1st, 1928
15,16,17,18	4,000.00	Jan. 1st, 1929
19,20,21,22	4,000.00	Jan. 1st, 1930
23,24,25,26	4,000.00	Jan, 1st, 1931
27,28,29,30	4,000.00	Jan. 1st, 1932
31,32,33,34	4,000.00	Jan. 1st, 1933
35,36,37,38	4,000.00	Jan. 1st, 1934
39,40,41,42	4,000.00	Jan. 1st, 1935
43,44,45,46	4,000.00	Jan. 1st, 1936
47,48,49,50	4,000.00	Jan. 1st, 1937
51,52,53,54	4,000.00	Jan. 1st, 1938
	<u>\$53,593.20</u>	

Section 6. Said bonds and the interest thereon shall be payable at the office of the Treasurer of the State of Kansas, in the city of Topeka Kansas.

Section 7. Each bond shall bear on its face the account thereof, the rate of interest it bears, the number of such bond, the date of issue, when and where payable for what purpose issued, and shall be made payable to bearer; which bond, together with the coupons thereto attached, shall be signed by the Chairman of the Board of County Commissioners of Wyandotte County, Kansas, and attested by the Clerk of said County and each bond shall have the impression of the seal of the County thereon; PROVIDED that the signature on the coupons attached to said bonds may be printed facsimile.

Section 8. Each of said bonds and each of the coupons attached thereto as heretofore enumerated shall, except as to numbers, amounts and dates of maturity be substantially in the following form:

UNITED STATES OF AMERICA

STATE OF KANSAS COUNTY OF WYANDOTTE  
 NO. \_\_\_\_\_ \$1,000.00

SPECIAL IMPROVEMENT BOND.  
 Series E. Serter Road.

That the County of Wyandotte in the State of Kansas, acknowledges itself to owe and for value received hereby promises to pay to the bearer the principal sum of One Thousand Dollars (\$1,000.00) in lawful money of the United States of America, at the office of the Treasurer of the State of Kansas, in the city of Topeka, in said State, on the first day of January, 1924, together with interest on said sum from the date hereof until paid at the rate of Five percent (5%) per annum, payable semi-annually on the first days of January and July in each year, upon presentation and surrender of the interest coupons hereto attached, as such coupons severally become due.

And for the prompt payment of the principal of this bond, with interest as aforesaid, as said payments respectively mature, the full faith, revenue and resources of said County are hereby irrevocably pledged.

This bond is one of a series of fifty four (54) bonds of like tenor except as to dates of maturity, amount and numbers, issued by the County of Wyandotte in the State of Kansas, for the purpose of paying the cost of the improvement of the E. Serter Road in Wyandotte County, in the state of Kansas, under and in accordance with a resolution duly passed by the Board of County Commissioners of Wyandotte County, Kansas, at a regular meeting of said Board of County Commissioners on the 25th day of January, 1923; and is in all respects issued in full compliance with the provisions of the laws of the State of Kansas. And it is hereby certified and recited that all the acts, conditions, proceedings and things required by the law of the state of Kansas to be done and performed in the manner required by law and in regular and due time; that the indebtedness to pay which this bond is issued was at the time it was incurred and at the time of the issuance of this bond a valid and outstanding indebtedness of this county and that the total indebtedness of said county, including this bond, does not exceed any constitutional or statutory limitations.

IN TESTIMONY WHEREOF, the County of Wyandotte, in the state of Kansas, has caused this bond to be signed by the Chairman of the Board of County Commissioners and to be attested by the Clerk of the County, under the seal of the County, and the interest coupons hereto attached, to be signed by the Chairman of the Board of County Commissioners and attested by the Clerk of the County in printed facsimile, this 1st day of January, 1923.

Attest: William Beggs,  
County Clerk.

David Buckland, Chairman,  
Board of County Commissioners of  
Wyandotte County, Kansas.

SS

Bond No \_\_\_\_\_ Form of Interest Coupon.

On the first day of January \_\_\_\_\_ July, 19\_\_\_\_, the County of Wyandotte, in the state of Kansas, promises to pay to the bearer the sum of Twenty Five Dollars (\$25.00) in lawful money of the United States of America, at the office of the Treasurer of the State of Kansas, in the city of Topeka, in said state, in payment of six (6) months interest due on that day, being one semiannual installment of interest on its special improvement Bond, Series E. Sorter Road, dated January 1st, A.D. 1923.

David Buckland, Chairman  
Board of County Commissioners

Attest: William Beggs,  
County Clerk.

FORM OF COUNTY CLERKS CERTIFICATE.

The State of Kansas

SS

The County of Wyandotte.

I, William Beggs, County Clerk of Wyandotte County, Kansas, hereby certify that the within bond has been legally and regularly issued; that the signatures thereto are genuine and that the same has been registered in my office according to law.

IN WITNESS WHEREOF, I have hereunto set my hand and affixed the seal of Wyandotte County, at my office in Kansas City, Kansas, this 1st day of January, 1923.

William Beggs,  
County Clerk of Wyandotte County Kansas.

FORM OF CERTIFICATE OF AUDITOR OF STATE.

Office of the Auditor of the State of Kansas.

I, E. A. Turner, Auditor of the State of Kansas, do hereby certify that a transcript of the proceedings leading up to the issuance of this bond has been filed in my office and that this bond was registered in my office according to law this \_\_\_\_\_ day of \_\_\_\_\_ 1923.

Witness my hand and official seal

\_\_\_\_\_  
Auditor of the State of Kansas.

FORM OF BACK PANEL.

Series \_\_\_\_\_ E Sorter Road.  
State of Kansas County Of Wyandotte  
\$1,000.00

Dated, January 1st 1923. Due January 1st 1923.

Interest due January 1st and July 1st.

Principal and interest payable at the fiscal Agency of the State of Kansas  
in the city of Topeka, Kansas.

Section 9. That said bonds shall be signed by the Chairman of the Board of County Commissioners, and attested by the Clerk of the County, under the seal of the County and all interest coupons hereto attached shall be signed by the Chairman of the Board of County Commissioners and attested by the County Clerk, in printed facsimile, and when so executed said bonds shall be registered by the County Clerk of Wyandotte County, Kansas, after which they shall be presented to the Auditor of the State of Kansas for registry by him.

Section 10. The County Clerk of Wyandotte County shall register the bonds herein authorized to be issued in a book to be kept for that purpose, which registry shall show the date, number, amount of each bond, to whom issued, for what purpose, when and where payable, when said coupons or bonds shall be paid; and when said coupons or bonds are paid, that fact shall be noted on the register and the bonds or coupons so paid shall then and there be destroyed in the presence of the Board of County Commissioners.

Section 11. The Board of County Commissioners by its Chairman and the Clerk of said County are hereby authorized and directed to procure the registry of such bonds by the Auditor of the State of Kansas in accordance with the law and after said bonds are registered in the office of the Auditor of State of Kansas they shall be sold at not less than par in the manner provided by law, but none of the proceeds derived from the sale of said bonds shall be appropriated or used or spent for any purpose other than to pay for the improvement of the E. Sorter

hereinbefore specified, but said bonds in the option of the Board of County Commissioners may be delivered at par to the contractor in payment of said improvement instead of the sale of said bonds and the payment of said improvements from the proceeds thereof.

Section 12. The full faith and credit of Wyandotte County, Kansas, shall be, and it is hereby irrevocably pledged for the full ~~amount~~ payment of said bonds and interest thereon, and for the purpose of paying the interest on said bonds and for the purpose of paying the principal and interest thereon when the principal becomes due. The Board of County Commissioners, of Wyandotte County, Kansas, shall annually levy upon all of the taxable property of the County and of the Townships in proper proportion, a tax sufficient to pay said interest and to pay said principal as said bonds become due.

IN WITNESS WHEREOF, the undersigned, constituting the Board of County Commissioners of Wyandotte County, Kansas, hereby attach their signatures, this 25th day of January, 1923.

David Buckland, Chairman  
Board of County Commissioners  
of Wyandotte County, Kansas.

Samuel Clarke,  
Commissioner.

Attest: William Beggs,  
County Clerk.

Peter H. Kramer,  
Commissioner

#### RESOLUTION.

BE IT KNOWN that the Board of County Commissioners of Wyandotte County, Kansas, met in regular session at the Court House this 25th day of January, 1923; Present, David Buckland, Chairman, Samuel Clarke, Commissioner, and Peter H. Kramer, Commissioner and William Beggs, County Clerk. The following resolution was offered with relation to the sale of bonds for the improvement of the E. Serter Road in Wyandotte County, Kansas, and on motion of Clarke, Commissioner, seconded by Kramer, Commissioner and carried by the unanimous vote of the Board, all members voting Aye, was adopted and spread at length upon the Journal:

WHEREAS, the Board of County Commissioners, of Wyandotte County, Kansas, in regular session assembled, did on the 25th day of January, 1923, pass a resolution authorizing the issuance and sale of internal improvement bonds of Wyandotte County, Kansas, in the sum of FIFTY THREE THOUSAND, FIVE HUNDRED NINETY THREE AND 20/100 DOLLARS (\$53,593.20) in denominations of One Thousand Dollars each, with the exception of bond number 1 one which is for Five Hundred Ninety Three and 20/100 Dollars (\$593.20) bearing interest at the rate of five percent (5%) per annum, payable and maturing serially in from one to fifteen years after date, said bonds bearing date January 1st 1923, and payable at the office of the State Treasurer in the city of Topeka, Kansas, said bonds being issued for the purpose of paying the cost of the improvement of the E. Serter Road in Wyandotte County, Kansas, under a contract awarded to H. C. Bettsford on the 4th day of December, 1922, and

WHEREAS, no federal aid has been promised thereon, but State Aid to the amount of Fifteen Thousand Dollars, (\$15,000.00), has been promised and no donations have been promised or received, and the Board of County Commissioners believe it advisable to sell Thirty Eight Thousand, Five Hundred Ninety Three and 20/100 Dollars, (\$38,593.20) in bonds of said total issue, being the first thirty nine bonds of said total number of Fifty Four bonds at public sale to the highest bidder for cash, and to apply the proceeds derived from said sale in payment of the estimates and amounts due said contractor from time to time and desire to sell said bonds for cash for net less than par; and

WHEREAS, prior to the completion of said ~~project~~ project certain sums will be necessary to pay partial preliminary estimates and it may not be necessary to sell all of said bonds because of the ultimate payment of State Aid. Now therefore, be it

RESOLVED by the Board of County Commissioners of Wyandotte County, that of said total issue of bonds, bonds numbered from one to thirty nine (1 to 39) both inclusive aggregating Thirty Eight Thousand, Five Hundred Ninety Three and 20/100 Dollars (\$38,593.20) all bearing date January 1st 1923, and maturing serially thereafter up to and including January 1st, 1935, be ordered sold at public sale to the highest bidder for cash at net less than par value thereof and the proceeds derived therefrom used in payment of the amount due the contractor under said contract. Be it further

RESOLVED That bonds numbered forty to fifty four (40 to 54) both inclusive, be not now sold but held for the further action of the Board. Be it further

RESOLVED that a notice to bond buyers and bidders be printed in the Kansas City Weekly Press for four consecutive weekly issues, that the sale of said bonds be set for Monday, the 26th day of February, A.D. 1923, at the hour of 12:00 noon, at which time all bids will be opened. All bids shall be sealed and filed with the County Clerk on or before Monday, February 26th, 1923, at 12:00 noon, and each bid shall be accompanied by a certified check for One Thousand Dollars (\$1,000.00), payable to the order of the Board of County Commissioners of Wyandotte County, Kansas, as a guarantee that said sale will be consummated and the bid duly and timely paid and all checks of the unsuccessful bidders to be

returned on said date except the checks of the next two highest bidders, which said latter shall be either returned or held at the option of the Board until the consumation of a sale to the successful bidder.

Said notice shall provide that the Board of County Commissioners reserve the right to waive technicalities and to reject any and all bids. Be it further

RESOLVED, that this resolution be spread at length upon the Journal,

David Buckland, Chairman,  
Board of County Commissioners of Wyandotte  
County, Kansas.

Samuel Clarke, Commissioner.

Attest: William Beggs, County Clerk.

Peter H. Kramer, Commissioner.

#### BOND SALE

##### NOTICE TO BOND BUYERS AND BIDDERS.

The Board of County Commissioners, of Wyandotte County, Kansas, will offer for sale at public letting to the highest bidder for cash, certain special improvement bonds of Wyandotte County, Kansas, issued for the improvement of the E. Sorter Road as follows:

Bonds numbered from One (1) to Thirty Nine (39), both inclusive, as follows:

Bonds Nos.	Amount.	Due.
1 and 2	\$1,593.20	January 1st, 1924
3 and 4	2,000.00	" 1925
5 and 6	2,000.00	" 1926
7,8,9,10	4,000.00	" 1927
11,12,13,14	4,000.00	" 1928
15,16,17,18	4,000.00	" 1929
19,20,21,22	4,000.00	" 1930
23,24,25,26	4,000.00	" 1931
27,28,29,30	4,000.00	" 1932
31,32,33,34	4,000.00	" 1933
35,36,37,38	4,000.00	" 1934
39	1,000.00	" 1935
	<u>\$38,593.20</u>	

Said bonds are in denominations of One Thousand Dollars (\$1,000.00) each, except bond No. One (1), which is for Five Hundred Ninety Three and 20/100 Dollars (\$593.20), and bear interest at the rate of Five percent (5%) per annum, said bonds are dated January 1st, 1923, and mature serially as shown in the above schedule and are a part of a total issue of bonds amounting to Fifty Three Thousand, Five Hundred Ninety Three and 20/100 Dollars (\$3,593.20). Of said total issue only bonds aggregating the sum of Thirty Eight Thousand, Five Hundred Ninety Three and 20/100 Dollars (\$38,593.20) are now offered for sale, and are the bonds shown in the foregoing schedule. Interest on said bonds is payable semi-annually on the 12th day of January and July of each year, interest payments being evidenced by coupons attached.

Said bonds will be offered for sale at the office of the Board of County Commissioners of Wyandotte County, Kansas, in the Court House in Kansas City, Kansas, on Monday, February 26th, 1923, at 12:00 o'clock noon, and will be sold to the highest bidder for cash, the Board of County Commissioners, however, reserving the right to reject any and all bids and to waive technicalities. All bids must be sealed and filed with the Clerk of Wyandotte County, Kansas, on or before the 26th day of February, 1923, and each bid must be accompanied by certified check for One Thousand Dollars (\$1,000.00), payable to the order of the Chairman of the Board of County Commissioners, of Wyandotte County, Kansas, as evidence of good faith and that the successful bidder will complete and finally consummate the sale by making full payment therefore within ten days following said sale and the delivery of a transcript of the proceedings leading up to the issuance of said bonds, and in the event of his failure so to consummate said sale and to make full and final payment within said time, said sum of One Thousand Dollars (\$1,000.00) shall be declared forfeited to Wyandotte County, Kansas, as liquidated damages. Special attention is called to the fact that the entire issue is not offered, but only the first thirty-nine bonds out of a total of fifty four bonds, and that the last bond offered matures on January first, 1935.

By Order of the Board of County Commissioners of Wyandotte County, Kansas, January 25th, 1923.

William Beggs,  
County Clerk.

RESOLUTION of the Board of County Commissioners of Wyandotte County, Kansas.  
Finally choosing the Type, width and number of Annual Assessments on proposed  
Road improvement.

WHEREAS, the petition for the improvement of the section of road described as follows: towit:

Beginning at a point eight hundred (800) feet north of the Quindaro Boulevard, and on or about the south right-of-way line of the Kansas City Western Railway Company's right-of-way in the south half of section Twenty Six (26), Township Ten (10) Range Twenty Four (24) and extending thence along said road and northwesterly to the north right-of-way line of the Missouri Pacific Railway Company's rightofway, a distance of 1.565 miles, more or less, to the point of ending which petition was by this board declared to be a public utility April 14th, 1922, specifies more than one type and width and a maximum and a minimum number of annual assessments, leaving the final choice to this Board of County Commissioners; subject to the approval of the State Highway Commission, as provided in Section 2 chapter 246 of the Laws of Kansas of 1919.

It is therefore now by said Board

RESOLVED,

- 1st That the type of road to be used shall be water bound macadam.
- (2) That the width of said road shall be Sixteen (16) feet
- (3) That there shall be levied fifteen (15) annual assessments in payment thereof and be it further

RESOLVED, That the County Clerk be and is hereby instructed to submit a certified copy of this resolution to the State Highway Commission for approval.

Dated at Kansas City, Kansas this 25th day of January, 1923.

Board of County Commissioners  
of Wyandotte County.

By David Buckland, Chairman.

Samuel Clarke, Commissioner.

Peter H. Kramer, Commissioner.

I hereby certify that the above Resolution was regularly adopted by the Board of County Commissioners as shown by page 332 Journal S of the records of said Board.

Given under my hand and seal, this 25th day of January, 1923.

SS

William Beggs, County Clerk.

RESOLUTION of the Board of County Commissioners of Wyandotte County, Kansas.  
Finally choosing the typw, width and number of Annual Assessments on proposed  
Road improvement.

WHEREAS, the petition for the improvement of the section of road described as follows, towit:

Beginning at the Southeast corner of the Suthwest qarter of the Southwest quarter of Section Thirty (30) Township Ten (10) Range 25, Wyandotte County, Kansas and extendeing thence along said road in a northerly, northwesterly and westerly direction, to the Sherman@Gratney Road, a distance of 1.584 miles more or less, to the point of ending, which petition was by this Beard declared a public utility on September 12th, 1921, specifies more than one type and width and a maximum and minisum number of annual assessments, leving the final choice to this Board of County Commissioners subject to the appreval of the State Highway Commission, as provided in section 2 chapter 246 of the Laws of Kansas of 1919. It is therefore now by said Beard

RESOLVED:

- (1) That the type of road to be used shall be waterbound macadam.
- (2) That the width of said road shall be Sixteen feet.
- (3) That there shall be levied fifteen (15) annual assessments in payment thereof.

IT IS FUR HER RESOLVED, that the County Clerk be an is hereby instructed to submit a certified copy of this resolution to the State Highway Eommission for ppreval.

Dated at Kansas City, this 25th day of January, 1923.

Board of County Commissioners of  
Wyandotte County, Kansas

By David Buckland, Chairman.

Samuel Clarke, Commissioner.

Peter H. Kramer, Commissioner.

I hereby certify that the above resolution was regularly adopted by the Beard of County Commissioners as shown by page 332 Journal S of the records of said board.

Given under my hand and seal this 25th day of January 1923.

William Beggs, County Clerk  
Wyandotte County, Kansas.

SS



## RESOLUTION.

Authorizing the issuance of County Road Improvement Bonds of Wyandotte County, Kansas, for the purpose of Paying the Cost of the Improvement of the Geo.

A. Carleton Road in Wyandotte County, Kansas.

WHEREAS, there was filed with the Board of County Commissioners, of Wyandotte County Kansas, on the 7th day of April, 1921, a petition for the permanent improvement of a certain public road situated in Wyandotte County, Kansas, known as the Geo. A. Carleton Road, the terminal points and other specifically fixed locations on said road being particularly described in said petition, and as well there was designated therein the lands within the proposed benefit district, but the type of permanent improvement and width of roadway and the number of annual assessments to be levied upon the lands in said benefit district were left to the Board of County Commissioners of Wyandotte County, Kansas, thereafter to be exercised and determined subject to the approval of the State Highway Commission of the State of Kansas; and

WHEREAS, the Board of County Commissioners of Wyandotte County, Kansas, at a regular meeting of said Board, held on the 6th day of April, 1922, find that the improvement prayed for was of public utility and that said petition was signed by fifty one percent of the resident land owners owning thirty five percent of the land within said district defined by said petition and that said petition properly designated the road to be improved both by name and terminal points and by other specifically fixed locations, and that the petition definitely designated the lands within the proposed benefit district, leaving the type of permanent improvement and the width of the roadway and the number of annual assessments to be levied upon said lands in payment of said improvements to the discretion of the Board of County Commissioners, thereafter to be exercised and determined subject to the approval of the State Highway Commission, and that said petition was in all respects in compliance with the provisions of the statutes of the State of Kansas; and said petition was granted and the 17th day of April, 1922, at 2:00 o'clock P.M. was fixed and set as the time when the Board of County Commissioners would meet at their office in the Court House, in Kansas City, Kansas, to hear protests and objections to the improvement of said road as petitioned for and a notice was ordered to be given to said petitioners and all persons interested by publication in the Kansas Weekly Press, and by mailing to each of said petitioners a notice of said meeting, all of which was accordingly done, and

WHEREAS, thereafter and on the 17th day of April, 1922, at 2:00 o'clock, P.M. the Board of County Commissioners met at the Court House for the purpose of hearing protests and objections against the improvement of said road as petitioned for and there was no protests or objections and said improvement was ordered made and the work proceeded with; and

WHEREAS, a notice of the resolution of the Board of County Commissioners, of Wyandotte County, Kansas, declaring said road to be of public utility, was published in the Kansas City Weekly Press, the official County paper on the 7th day of April, 1922; and

WHEREAS, thereafter the Board of County Commissioners of Wyandotte County, Kansas, duly caused an accurate survey of said road to be made and a profile thereof and a map of the benefit district and plans and specifications for said road improvement, and estimates of the cost thereof to be prepared by the County Engineer of Wyandotte County, Kansas, which said survey, profile, map, plans and specifications and estimates have been duly and regularly approved by the State Highway Commission and filed in the office of the County Clerk of Wyandotte County, Kansas, and

WHEREAS, the estimates of the cost of the improvement of said Geo. A. Carleton Road shows the total approximate cost thereof to be the sum of \$80,837.54; and

WHEREAS, thereafter and on or about the 29th day of November, 1922, there was duly let to Eecke and O'Brien Construction Company, a contract for said improvement on said Geo. A. Carleton Road in accordance with the plans and specifications, all according to law, and a contract duly made and entered into with said Eecke and O'Brien Construction Company, for the doing of said work at the contract price of Fifty One Thousand, Three Hundred Sixty Eight and 02/100 Dollars (\$51,368.02); and

WHEREAS, the estimates of the cost of said improvement shows the total approximate cost thereof to be the sum of \$80,837.54; and

WHEREAS, for the purpose of paying for said improvement under said contract it is necessary to issue bonds of Wyandotte County, Kansas, in the sum of Fifty One Thousand, Three Hundred Sixty Eight and 02/100 Dollars (\$51,368.02); Now therefore, be it

RESOLVED, by the Board of Wyandotte County, Kansas:

Section 1. That under and by virtue of Chapter 205 of the Laws of Kansas of 1917 as amended, Wyandotte County in the state of Kansas shall issue its negotiable coupons special improvements bonds in payment of the work done, material furnished, in the construction of the improvement of the Geo. A. Carleton Road in Wyandotte County, Kansas.

Section 2. That the total aggregate amount for which said bonds shall be so issued be fixed at the sum of Fifty One Thousand, Three Hundred Sixty Eight and 02/100 Dollars (\$51,368.02)

Section 3. That said bonds shall be known and denominated as Wyandotte County Special improvement bonds, Series Geo. A. Carleton Road.

Section 4. Said bonds shall be numbered consecutively from one (1) to fifty two (52) both inclusive, and shall be in denominations of One Thousand (\$1,000.00) dollars each, with the exception of bond no one (1) which shall be for three hundred sixty eight and 02/100 (\$368.02) Dollars, and shall bear interest at the rate of five percent (5%) per annum, payable

semi-annually on the first days of July and January in each year, thereon to be evidenced by interest coupons attached thereto.

Section 5. Said bonds shall bear date the first day of January, 1923, and shall become due and payable as follows:

Bonds Nos.	Amount.	Due.
1,2 and 3	\$2,368.02	January 1st, 1924.
4,5, and 6	3,000.00	" 1925
7,8, and 9	3,000.00	" 1926
10,11, and 12	3,000.00	" 1927
13,14 and 15	3,000.00	" 1928
16,17 and 18	3,000.00	" 1929
19,20 and 21	3,000.00	" 1930
22,23 and 24	3,000.00	" 1931
25,26,27 and 28	4,000.00	" 1932
29,30,31 and 32	4,000.00	" 1933
33,34,35 and 36	4,000.00	" 1934
37,38,39 and 40	4,000.00	" 1935
41,42,43 and 44	4,000.00	" 1936
45,46,47 and 48	4,000.00	" 1937
49,50,51 and 52	4,000.00	" 1938
	<u>\$51,368.02</u>	

Section 6 Said bonds and the interest thereon shall be payable at the office of the Treasurer of the State of Kansas, in the city of Topeka, Kansas.

Section 7. Each bond shall bear on its face the amount thereof, the rate of interest it bears, the number of such bond, the date of issue, when and where payable, for what purpose issued, and shall be made payable to bearer; which bond, together with the coupons thereto attached, shall be signed by the Chairman of the Board of County Commissioners, of Wyandotte County, Kansas and attested by the Clerk of said County and each bond shall have the impression of the seal of the County thereon; PROVIDED that the signatures on the coupons attached to said bonds may be printed facsimile.

Section 8. Each of said bonds and each of the coupons thereto attached as heretofore enumerated shall, except as to numbers, amounts and dates of maturity be substantially in the following form

UNITED STATES OF AMERICA.

STATE OF KANSAS

COUNTY OF WYANDOTTE

No. \_\_\_\_\_

\$1,000.00

SPECIAL IMPROVEMENT BONDS.

SERIES

GEO.A. CARLETON ROAD.

That the County of Wyandotte, in the State of Kansas, acknowledges itself to owe and for value received hereby promises to pay to the bearer the principal sum of One Thousand Dollars (\$1,000.00) in lawful money of the United States of America at the office of the Treasurer of the State of Kansas, in the city of Topeka, in said State on the first day of January, 1924, together with interest on said sum from date hereof until paid, at the rate of five percent, (5%) per annum, payable semi-annually on the first days of July and January in each year, upon presentation and surrender of the interest coupons hereto attached as such coupons serially become due.

And for the prompt payment of the principal of this bond, with interest as aforesaid, as said payments respectively mature, the full faith, credit, revenue and resources of said County are hereby irrevocably pledged.

This bond is one of a series of fifty two bonds of like tenor, except as to dates of maturity, amount and numbers thereof, issued by the County of Wyandotte, in the State of Kansas, for the purpose of paying the cost of the improvement of the Geo. A. Carleton road, in Wyandotte County, Kansas, under and in accordance with a resolution duly passed by the Board of County Commissioners of Wyandotte County, Kansas, at a regular meeting of said Board on the 25th day of January, 1923, and is in all respects issued in full compliance with the provisions of the laws of the State of Kansas. And it is hereby certified and recited that all the acts, conditions, proceedings and things required by the laws of the State of Kansas to be done and performed precedent to and in the issuance of this bond have properly been done, happened and performed in the manner required by law and in regular and due time; that the indebtedness to pay which this bond is issued was at the time it was incurred and at the time of the issuance of this bond, a valid and subsisting indebtedness of this county, and that the total indebtedness of said county, including this bond, does not exceed and constitutional or statutory limitation.

INTESTIMONY WHEREOF, the County of Wyandotte, in the State of Kansas, has caused this bond to be signed by the Chairman of the Board of County Commissioners and to be attested by the Clerk of the County, under the seal of the County, and the interest coupons hereto attached, to be signed by the Chairman of the Board of County Commissioners and attested by the Clerk of the County in printed facsimile, this 1st day of January, A.D., 1923

Attest, William Beggs, County Clerk.  
Wyandotte County, Kansas.

David Buckland, Chairman, Board of County  
Commissioners, Wyandotte County, Kansas.

Bond No. \_\_\_\_\_ (Form of Interest Coupon)

\$25.00

On the first day of January-- July, 19\_\_ The County of Wyandotte, in the State of Kansas, promises to pay to the bearer the sum of Twenty Five Dollars (\$25.00) in lawful money of the United States of America, at the office of the Treasurer of the State of Kansas, in the city of Tepeka, in said state, in payment of six (6) months interest due on that day, being one semi-annual installment of interest on its Special Improvement bond, Series Geo. A. Carleton Road, dated January 1st, A.D., 1923.

Attest William Beggs, County Clerk.

David Buckland, Chairman Board of  
County Commissioners.

FORM OF CLERK'S CERTIFICATE.

The State of Kansas

SS

The County of Wyandotte,

I, William Beggs, County Clerk of Wyandotte County, Kansas hereby certify that the within bond has been legally and regularly issued; that the signatures thereto are genuine and that the same has been registered in my office according to law.

IN WITNESS WHEREOF I have hereunto set my hand and affixed the seal of Wyandotte County, at my office in Kansas City, Kansas, this first day of January, 1923.

William Beggs, County Clerk,  
of Wyandotte County, Kansas.

Form of Certificate of Auditor of State.

Office of the Auditor of the State of Kansas.

I, N.A. Turner, Auditor of the State of Kansas, do hereby certify that a transcript of the proceedings leading up to the issuance of this bond has been filed in my office and that this bond was registered in my office according to law this \_\_\_\_\_ day of \_\_\_\_\_, 1923.

Witness my hand and official seal.

N.A. Turner,  
Auditor of the State of Kansas.

FORM FOR BACK PANEL.

Series Geo. A. Carlton Road.  
State of Kansas. Wyandotte County.

\$1,000.00

Special Improvement Bond.

Interest 5%

Dated January 1st, 1923

Due January 1st, 1924

Interest due January 1st and July 1st.

Principal and interest payable at the fiscal agency of the State of Kansas, in the city of Tepeka Kansas.

Section 9. That said bonds shall be signed by the Chairman of the Board of County Commissioners and attested by the Clerk of the County, under the seal of the County and all interest coupons thereto attached shall be signed by the Chairman of the Board of County Commissioners and attested by the County Clerk, in printed facsimile, and when so executed said bond shall be registered by the Clerk of Wyandotte County, Kansas, after which they shall be presented to the Auditor of the State of Kansas for registry by him.

Section 10. The County Clerk of Wyandotte County shall register the bonds herein authorized to be issued, in a book to be kept for that purpose, which registry shall show the date, number, amount of each bond, to whom issued, for what purpose, when and where payable, when said coupons or bonds shall be paid; when said coupons or bonds are paid. That fact shall be noted on the register and the bonds or coupons shall then and there be destroyed in the presence of the Board of County Commissioners.

Section 11. The Board of County Commissioners by its Chairman, and the Clerk of said County, are hereby authorized and directed to procure the registry of such bonds by the Auditor of the State of Kansas in accordance with the law and after such bonds are registered in the office of the Auditor of the State of Kansas they shall be sold at not less than par in the manner provided by law, but none of the proceeds derived from the sale of said bonds shall be appropriated or used or spent for any purpose other than to pay for the improvement of said Geo. A. Carlton Road hereinbefore specified, but said bonds may be delivered at par to the Contractor in payment of said improvements instead of being sold and the proceeds thereof so used.

Section 12. The full faith and credit of Wyandotte County, Kansas, shall be, and it is hereby irrevocably pledged for the full payment of said bonds and interest thereon, and for the purpose of paying the interest on said bonds and for the purpose of paying the principal and interest thereon when the principal becomes due. The Board of County Commissioners of Wyandotte County, Kansas, shall annually levy upon all the taxable property of the County and of the townships in proper proportion, a tax sufficient to pay said interest and to pay said principal as said bonds become due.

IN WITNESS WHEREOF, the undersigned, constituting the Board of County Commissioners

of Wyandotte County, in the State of Kansas, hereby attach their signatures, this 25th day of January, 1923, at Kansas City, the seat of Wyandotte County, in the State of Kansas.

David Buckland, Chairman Board of  
County Commissioners, of Wyandotte  
County, Kansas.

Samuel Clarke, Commissioner

Attest, William Beggs, County Clerk.

Peter H. Kramer, Commissioner.

#### RESOLUTION.

Be it known that the Board of County Commissioners, of Wyandotte County, Kansas, met in regular session at the Court House, this 25th day of January, 1923; Present: David Buckland, Chairman, Samuel Clarke and Peter H. Kramer, Commissioners, a full membership of the Board, and William Beggs, County Clerk. The following resolution was offered with relation to the sale of bonds for the improvement of the Geo. A. Carleton Road in Wyandotte County, Kansas, and on motion of Clarke, seconded by Kramer, Commissioner and carried by the unanimous vote of the Board all members voting Aye, was adopted and spread at length upon the Journal:

WHEREAS, the Board of County Commissioners, of Wyandotte County, Kansas, in regular session assembled, did on the 25th day of January, 1923, pass a resolution authorizing the issuance and sale of the internal improvement bonds of Wyandotte County, Kansas, in the sum of Thirty One Thousand, Three Hundred Sixty Eight and 02/100 Dollars, (\$31,368.02 Dollars, in denominations of One Thousand Dollars (\$1,000.00) each, with the exception of bond no. 1, which is for Three Hundred Sixty Eight and 02/100 Dollars, (\$368.02), bearing interest at the rate of Five Percent (5%) per annum, payable and maturing serially in from one to fifteen years (1 to 15) after date, said bonds bearing date January 1st, 1923 and payable at the office of the State Treasurer in the city of Topeka, Kansas, said bonds being issued for the purpose of paying the cost of improvement of the Geo. A. Carleton Road in Wyandotte County, Kansas, under a contract awarded to James Stanton and Son on the 29th day of November, 1922; and

Whereas, no federal aid has been promised and no donations promised or received but State Aid to the amount of approximately Fifteen Thousand Dollars (\$15,000.00) has been promised and will be received, and the Board of County Commissioners believe it advisable to sell said issue of bonds less the amount of State Aid promised to the highest bidder for cash and to apply the proceeds derived from said sale in payment of the estimates and amounts due said Contractor from time to time and desire to sell said bonds for cash for not less than par; and

WHEREAS, prior to the completion of said project certain sums will be necessary to pay partial, preliminary estimates and it may not be necessary to sell all of said bonds because of the ultimate payment of State Aid. Now therefore be it

RESOLVED, by the Board of County Commissioners, of Wyandotte County, Kansas, that of said total issue of bonds numbered from One (1) to thirty seven (37) both inclusive aggregating Thirty Six Thousand, Three Hundred Sixty Eight and 02/100 Dollars, (\$36,368.02) all bearing date January 1st, 1923, be ordered sold at public auction sale to the highest bidder for cash at not less than the par value thereof and the proceeds derived therefrom used in payment of the amount due the contractor under said contract.

BE IT FURTHER RESOLVED, that bonds numbered thirty eight to fifty two (38 to 52), both inclusive, be not now sold but held for the further action of the Board.

BE IT FURTHER RESOLVED, that a notice to bond buyers and bidders be printed in the Kansas City Weekly Press for four consecutive issues thereof, and that the sale of said bonds be set for Monday, the 26th day of February, 1923 at the hour of 12:00 o'clock noon, at which time all bids will be opened. All bids shall be sealed and filed with the County Clerk on or before Monday, February 26th, 1923, at 12:00 o'clock noon, and each bid shall be accompanied by a certified check for One Thousand Dollars (\$1,000) payable to the order of the Chairman of the Board of County Commissioners, of Wyandotte County, Kansas, as evidence of good faith that a sale will be consummated by the bidder whose bid is accepted; all checks of unsuccessful bidders, except the two next highest to be returned upon said date and the checks of the two next highest bidders to be either returned or held at the option of the Board of County Commissioners until the consummation of the sale to the successful bidder.

Said notice shall provide that the Board of County Commissioners reserve the right to waive technicalities and to reject any and all bids. be it further

RESOLVED, that this resolution be spread at length upon the Journal.

David Buckland, Chairman Board of  
County Commissioners, Wyandotte County,  
Kansas.

Samuel Clarke, Commissioner.

Attest: William Beggs, County Clerk.

Peter H. Kramer, Commissioner.

Bond Sale  
Notice To Bond Buyers And Bidders

The Board of County Commissioners of Wyandotte County, Kansas, will offer for sale at public letting to the highest bidder for cash, certain special improvement bonds of Wyandotte County, Kansas, issued for the improvement of the George A. Carlton Road, as follows:

Bonds numbered from one(1) to Thirty-seven (37), both inclusive, as follows:

Bonds Nos.	Amount	Due
1,2,3,	2,368.02	Jan.1st,1924
4,5,6,	3,000.00	Jan,1st,1925
7,8,9,	3,000.00	Jan,1st,1926
10,11,12,	3,000.00	Jan,1st,1927
13,14,15,	3,000.00	Jan,1st,1928
16,17,18,	3,000.00	Jan,1st,1929
19,20,21,	3,000.00	Jan.1st,1930
22,23,24,	3,000.00	Jan.1st,1931
25,26,27,28,	4,000.00	Jan.1st,1932
29,30,31,32,	4,000.00	Jan.1st,1933
33,34,35,36,	4,000.00	Jan.1st,1934
37,	1,000.00	Jan.1st,1935
	\$36,368.02	

Said bonds are in denominations of One Thousand Dollars (\$ 10000.00 ) each, except bond No. 1, which is for ThreeHundred Sixty-eight and 02/100 Dollars (\$368.02), and bear interest at the rate of five per cent (5%) per annum. Said bonds are dated January 1st, 1923 and mature serially, as shown in above schedule, and are a part of a total issue of bonds amounting to Fifty-one Thousand, Three Hundred Sixty-eight and 02/100 Dollars (\$51,368.02). Interest on said bonds is payable semi-annually on the first day of January and July year of each year, interest payments being evidenced by the coupons attached.

Said bonds will be offered for sale at the office of the County Clerk of Wyandotte County, Kansas, at the Court House in Kansas City, on Monday, February 26th, 1923, at 12:00 o'clock noon and will be sold to the highest bidder for cash, the Board of County Commissioners, however, reserving the right to reject any and all bids and to waive technicalities.

All bids must be sealed and filed with the County Clerk of Wyandotte County, Kansas, on or before the time fixed for said sale and each bid must be accompanied by a certified check for One Thousand Dollars (\$1000.00), payable to the order of the Chairman of the Board of County Commissioners of Wyandotte County, Kansas, as evidence of goodfaith, and that the successful bidder will complete and finally consummate the sale by making full payment therefor within ten days following said sale or the furnishings of a transcript of the proceedings leading up to the issuance of said bonds in the event of his failure so to consummate said sale and to make full and final payment within said time said One Thousand Dollars (\$1000.00) shall be declared forfeited to Wyandotte County, Kansas, as liquidated damages. Special attention is called to the fact that the entire issue is not offered but only the first thirty-seven bonds out of a total issue of fifty-two bonds, and that the last of the bonds offered matures on January 1st, 1935.

BY ORDER OF THE BOARD OF COUNTY COMMISSIONERS, of Wyandotte County, Kansas, January 25th, 1923.

William Beggs  
County Clerk

There Being no further business the Board adjourned.

Attest William Beggs  
County Clerk

David Buckland  
Chairman

January 29th, 1923.

Pursuant to adjournment taken Jan 25th, the County Commissioners met for the purpose of Transacting Business.

Members present David Buckland Chairman, Samuel Clarke and Peter E Kramer.

Minutes of previous meeting read and approved.

Motion by Clarke seconded by Kramer that report of viewers on location of road in the center of Section 33 Twp 11 Range 24 E petitioned for by Robert C Zimmer, under date of Jan 29th, 1923, be received and filed and Township trustee notified to open same. Carried.

Motion by Clarke seconded by Kramer that communication from Jess W Miley, Secy School Fund Commission rejecting bond issue Federal Aid Section E Project 52 slab in the sum of \$24,922.05 be received filed and Bond purchaser be notified. Carried.

Motion by Kramer seconded by Clarke that County Engineer be instructed to prepare plans and specifications together with estimate of cost for and building and relocating of Golden Belt Highway Kansas City to Bonner Springs. Carried.

Motion by Clarke seconded by Kramer that communication from Armour & Co under date Jan 27th, referring affidavit filed claiming double assessment in the sum of \$20,000.00 of cattle chutes, and referred to County Clerk for report of records. Carried

Attest William Bege  
County Clerk

David Buckland  
Chairman

February 1st, 1923.

Pursuant to adjournment taken Jan 29th, 1923 the Board of County Commissioners met for the transaction of business.

Members present David Buckland, Chairman, Samuel Clarke and Peter E. Kramer.

Minutes of previous meeting read and approved.

Motion by Clarke seconded by Kramer that communication from County Counsellor under date of January 31st, reference assembling, listing, and depositing in safe and preservation of bonds of Township Treasurer and all other officials and also bonds of County Depositories, be received, filed and County Clerk be instructed to comply therewith.

Carried all voting Aye.

Motion by Clarke seconded by Kramer that communication from County Counsellor under date of January 31st reference monthly report to County Clerk showing balance and accrued interest of all County Depositories be received and filed and County Clerk be instructed to comply therewith.

Carried all voting Aye.

Motion by Clarke seconded by Kramer that communication from County Clerk showing daily balance and accrued interest of all County Depositories be received and filed and County Clerk be instructed to comply therewith.

Carried all voting Aye.

Motion by Clarke seconded by Kramer that communication from County Clerk under date of January 27th reference double assessment of Armour and Company in the sum \$2,000.00 (Twenty Thousand Dollars) be received, filed and that County Clerk be instructed to remove same from Tax Rolls.

Carried all voting Aye.

Motion by Clarke seconded by Kramer that official bonds of James A Meyers, Road Overseer and J J Swingley, Justice of the Peace, having been approved by the County Counsellor, be received, approved and filed.

Carried all voting Aye.

No further business appearing the Board adjourned.

Attest William Bege  
County Clerk.

David Buckland  
Chairman.

February 3rd, 1923.

Pursuant to adjournment taken February 1st, the Board of County Commissioners met for the purpose of adopting a resolution pertaining to the Twelfth Street Bridge proposition.

Members present: David Buckland, Chairman, Samuel Clarke and Peter H. Kramer.

Motion by Kramer seconded by Buckland that the 12th Street Bridge Commission be received and filed. And be it further

RESOLVED that no action be taken on the acceptance or rejection of the same until said report has first been submitted for approval to all interested parties. and be it further

RESOLVED that the Board of County Commissioners, of Wyandotte County, Kansas, invite the public and other interested parties to meet with them in a general mass meeting, Tuesday, February 6th, 1923, at Eight O'clock p.m. at Community House Armourdale, Kansas City, Kansas, to offer to said Board of County Commissioners suggestions, amendments and modifications to said report made.

Carried all voting Aye.

No further business appearing the Board adjourned.

Attest: William Beags  
County Clerk.

David Buckland  
Chairman.

February 5th, 1923.

(9:30A.M.) Pursuant to adjournment taken February 3rd, the Board of County Commissioners met for the purpose of reading and allowance of Auditor's claims and accounts and transact such other business that may come before it.

Members present: David Buckland, Chairman, Samuel Clarke and Peter H. Kramer.

Minutes of previous meeting read and approved.

Motion by Kramer seconded by Buckland that voucher #275 favor Maunder Daugherty Mer. Co in the sum of \$144.20 be allowed.

Carried all voting Aye.

The Board recessed until 2:00 o'clock p.m.

(2:00 o'clock P.M.) Motion by Clarke seconded by Kramer that quarterly statement of the County Treasurer for quarter ending January 31st, 1923 be received filed and referred to County Auditor.

Carried all voting Aye.

Opening of bids for the printing of supplies for the use of the County Assessor as advertised with the following results:

Interstate News (County to advance postage)	\$457.00
E R Callender	708.30
City Printing Co	889.50
Coopers Journal (Less Postage)	493.75
Art Kraft	765.45

Motion by Clarke seconded by Kramer that contract for printing supplies for use in County Assessors office be awarded to E R Callender on his bid of \$708.30. It being the lowest submitted

Carried all voting Aye.

Motion by Clarke seconded by Kramer that the bid of U C Smith for groceries for the Poor Farm in the sum of \$185.90 be accepted and contract awarded.

Carried all voting Aye.

Motion by Clarke seconded by Kramer that communication from County Counsellor under date of January 31st reference certain monies being held by Ex-County Attorney be received filed and county clerk be instructed to comply with suggestions.

Carried all voting Aye.

Motion by Clarke seconded by Kramer that communication from County Counsellor under date of January 31st, 1923 reference certain monies held by Ex-County Sheriff W J Wright Jr., be received and filed and that County Clerk be instructed to comply therewith.

Carried all voting Aye.

Motion by Clarke seconded by Kramer that communication from County Counsellor under date of February 3rd, 1923 reference railroad crossings on Golden Belt Road be received filed and referred to County Engineer.

Carried all voting Aye.

No further business appearing the Board adjourned.

Attest: William Beags  
County Clerk.

David Buckland  
Chairman.

February 12th, 1923.

Pursuant to adjournment taken February 5th, the Board of County Commissioners met for the transaction of business.

Members present: David Buckland, Chairman, Samuel Clarke and Peter H. Kramer. Minutes of previous meeting read and approved.

Motion by Clarke seconded by Kramer that County Clerk be instructed to issue refund certificate to Walter J. McGill for \$42.92 on lot 5 Block 1, Orchard Grove, this having been paid in full by his son.

Carried all voting Aye.

Motion by Clarke seconded by Kramer that the official bonds of O. R. Wilson, Constable Commercial National Bank, Carl W. Fincke, E. A. Benson and Peoples National Bank be received, and referred to County Counsellor for approval.

Carried all voting Aye.

Motion by Clarke seconded by Kramer that communication from Mr. Messersmith in reference to accident on Matoon Road be received and referred to County Engineer.

Carried all voting Aye.

Motion by Clarke seconded by Kramer that bonds of R. R. Wilson, Constable of Shawnee Township, Peoples National Bank, and Commercial National Bank be received, approved and filed and that Chairman be instructed to sign same for entire board.

Carried all voting Aye.

No further business appearing the Board adjourned.

Attest: William Bezzo  
County Clerk.

David Buckland  
Chairman.

February 15th, 1923.

Pursuant to adjournment taken February 12th, 1923 the Board of County Commissioners met for the transaction of business.

Members present: David Buckland, Chairman, Samuel Clarke and Peter H. Kramer. Minutes of previous meeting read and approved.

~~Motion by Kramer seconded by Clarke that resolution in reference to 12th street bridge reconstruction be adopted as read received, filed and spread upon the Journal in~~

Carried all voting Aye.

~~Motion by Kramer seconded by Clarke that resolution in reference to advertising for bids on the reconstruction of the 12th street bridge be received and filed and approved as read and spread in full upon the Journal. (page 232)~~

Carried all voting Aye.

Motion by Clarke seconded by Kramer that the County Counsellor and County Engineer submit transcript of the 12th street bridge to Wood and Oakley, Bond Layers, of Chicago in person.

Carried all voting Aye.

Motion by Clarke seconded by Kramer that communication from County Engineer under date of February 15th, 1923 reference to the Old Shawnee Road be received and filed and County Engineer be instructed to proceed with the work.

Carried all voting Aye.

Motion by Clarke seconded by Kramer that list of names of Deputy Assessors of Wyandotte County as submitted by County Assessor for approval be received and held over until Monday February 19th, 1923 at 2:00 p.m.

Carried all voting Aye.

Motion by Clarke seconded by Kramer that County Treasurer and County Clerk be instructed to add the Hebbs Flats on the Tax Rolls located at 10th and Sandusky also all other property that have escaped taxation.

Carried all voting Aye.

No further business appearing the Board adjourned.

Attest: William Bezzo  
County Clerk

David Buckland  
Chairman.

these entries  
are correct.

X



February 19th, 1923.

Pursuant to adjournment taken February 15th, 1923 the Board of County Commissioners met for the transaction of business.

Members present: Samuel Clarke, Acting Chairman and Peter K. Kramer. Absent: David Buckland.

Minutes of previous meeting read and approved.

Motion by Clarke seconded by Kramer that order of State Tax Commission under date of February 17th, 1923 be received and filed and County Clerk be instructed to cancel assessment of \$200.00 and also \$2.91 Mrs. E Myers account erroneous assessment.

Carried all voting Aye.

Motion by Clarke seconded by Kramer that order of State Tax Commission under date of February 17th, 1923 be received and filed and County Clerk be instructed to cancel assessment of \$800.00 and also \$25.51 charged against Wm. Brown.

Carried all voting Aye.

Motion by Clarke seconded by Kramer that order of State Tax Commission under date of February 17th, 1923 be received and filed and County Clerk be instructed to correct tax rolls in accordance therewith on complaint of Mrs Irene Gray.

Carried all voting Aye.

Motion by Clarke seconded by Kramer that order of State Tax Commission under date of February 17th, 1923 reference cancellation of taxes amounting to \$14.57 favor John Zagor be received and filed and County Clerk be instructed to comply therewith.

Carried all voting Aye.

Motion by Clarke seconded by Kramer that depository bonds of the Peoples National Bank in the sum of \$25,000.00 issued by the Fidelity and Deposit Company under date of February 7th, 1923 having been approved by the County Counsellor be received approved and filed.

Carried all voting Aye.

Motion by Clarke seconded by Kramer that Depository Bond of Peoples National Bank in the sum of \$100,000.00 issued by the Bankers Surety Co under date of February 7th, 1923 having been approved by the County Counsellor, be received approved and filed.

Carried all voting Aye.

Motion by Clarke seconded by Kramer that depository Bonds issued by the Bankers Surety Company in favor of the Commercial National Bank in the sums of \$75,000.00, 225,000.00 and \$100,000.00 under date of February 9th, 1923 having been approved by the County Counsellor be received approved and filed.

Carried all voting Aye.

Motion by Clarke seconded by Kramer that official bond of Carl W. Fincke, Clerk of the District Court, in the sum of \$25,000.00 issued by the National Surety Company under date of February 6th, 1923 and having been approved by the County Counsellor, be received approved and filed.

Carried all voting Aye.

Motion by Clarke seconded by Kramer that official bond of O. R. Wilson in the sum of \$500.00 and signed by B. H. Perkins, E A Gaither and C. S Wilson as sureties, under date of Nov. 7th, 1922 having been approved by the County Counsellor, be received approved and filed.

Carried all voting Aye.

Motion by Clarke seconded by Kramer that official bond of E A Benson, Abstractor, in the sum of \$5,000.00 issued by the Indemnity Insurance Co, under date of January 28th, 1923 having been approved by the County Counsellor, be received approved and filed.

Carried all voting Aye.

Motion by Clarke seconded by Kramer that official bond of J J Swingley, Justice of the Peace signed by C J Pretz and C S Wilson as sureties under date of January 12th, 1923 having been approved by the County Counsellor, be received approved and filed.

Carried all voting Aye.

Motion by Clarke seconded by Kramer that communication from County Engineer under date of February 19th, 1923 reference readvertising bids Section E Project 52 to be opened at Leavenworth at 11:00 oclock a.m. March 24th 1923 be received and filed and County Clerk be instructed to comply therewith.

Carried all voting Aye.

Motion By Kramer seconded by Clarke that County Clerk be instructed to investigate and correct tax rolls. No improvements on lots 9-10 Block 1 Heathwood claimed.

Carried all voting Aye.

Motion by Clarke seconded by Kramer that all offices in the County Court House shall close all day Thursday February 22nd, 1923 Washington's Birthday.

Carried all voting Aye.

No further business appearing the Board adjourned to meet Wednesday, February 21st, 1923.

Attest

William Rogers  
County Clerk.

David Buckland  
Chairman.

February 26th. 1923.

(12:00 noon.) Pursuant to adjournment taken February 19th, 1923 The Board of County Commissioners met for the purpose of opening bids for the sale of bonds for the improvement of the Carlton and Sorter Roads in the sum of \$36,368.02 and 38,593.20 respectively.

Present: David Buckland Chairman and Peter H. Kramer, Absent: Samuel Clerke.

Bids opened with the following results:

Brown Crummer Inv. Co, for all or none of both issues, Par, Accrued Interest and \$16.00 per \$1,000.00 premium.

Carlton Road:	A H Gillis and Co	Par,	Accrued Interest and	\$7.00 per M Premium	
	Prescott Snider Co	"	"	7.90	"
	Stern Bros & Co	"	"	13.10	"
Sorter Road:	A H Gillis Co	"	"	8.00	"
	Prescott Snider Co	"	"	8.90	"
	Stern Bros Co	"	#	14.35	"

Motion By Kramer seconded by Buckland that all bids be received and referred to County Counsellor to be reported back at 2: 00 P.M.

Carried all voting Aye.

Board recessed until 2:00 p.m.

(2:00 p.m.)

Present: David Buckland, Chairman, Samuel Clarke and Peter H. Kramer.

Minutes of previous meeting read and approved.

Motion by Clarke seconded by Kramer that the bid of Brown Crummer Inv. Co., for purchase of Road Improvement bonds for improvement of the Geo A. Carlton and E. Sorter Roads in the sum of par, accrued interest and \$16.000 per \$,000.00 premium be accepted.

Carried all voting Aye.

Motion by Clarke seconded by Kramer that certified checks of unsuccessful bidders for bonds for improvement of Carlton and Sorter Road bonds be returned to bidders.

Carried all voting Aye.

Motion by Clarke seconded by Kramer that County Clerk be instructed to issue refund certificate in the sum of \$38.00 on lot 4 Block 14 Brighton Hill account erroneously charged.

Carried all voting Aye.

Motion by Clarke seconded by Kramer that County Clerk be instructed to issue refund certificate in the sum of \$29.00 on lot 27 block 1 Sylvan Park and lots 13 to 17 block 12 London Heights 2nd account same being double assessment.

Carried all voting Aye.

Motion by Clerke seconded by Kramer that communication from Sonken Calamba Corpn under date of February 21st, 1923 reference vacation part of Haf ner's add be received and referred to County Surveyor.

Carried all voting Aye.

Motion by Clarke seconded by Kramer that road petition signed by T A Moxee, et al asking for location of road described as follows: " Beginning at a point on the south line of land of R T Connor in the N W  $\frac{1}{4}$  of Sec ~~29-10-25~~ 29-10-25 thence south to a connection with a street in Riverside park and terminating at the north line of Riverside park be received filed and the Board of County Commissioners appointed a s Board of Viewers to make view March 28th, 1923

Carried all voting Aye.

Motion by Clarke seconded by Kramer that order of Tax Commission under date of February 20th 1923 reference cancellation of \$21.87 taxes in favor Mrs Mildia Mesger be received and filed and County Clerk be instructed to comply therewith.

Carried all voting Aye.

Motion by Clarke seconded by Kramer that communication from County Engineer under date of February 26th, 1923 reference placing drain in road ditch of Southwest boulevard road be received and filed and County Engineer be instructed to proceed with work.

Carried all voting Aye.

Motion by Clarke seconded by Kramer that communication from County Engineer under date of February 26th, 1923 reference repairs to approach on Turkey Creek bridge be received and filed and Cuntly Engineer be instructed to proceed with work.

Carried all voting Aye.

Board adjourned to meet at 9:00 A.M. Tuesday February 27th, 1923

Attest: William Beys  
County Clerk.

David Buckland  
Chairman.

February 27th, 1923.

(9:00 A.M.) Pursuant to adjournment taken February 26th, 1923 the Board of County Commissioners met for the purpose of transaction of such business as may come before it.

Members present David Buckland, Chairman, Samuel Clarke and Peter H. Kramer.

Motion by Clarke seconded by Kramer that the following names as submitted by County Assessors be confirmed as Deputy Assessors (Domestic)

1 Jesse McCarty  
2 Mamie Johnson  
3 Nellie Hampton  
4 Mrs W A Friel  
5 Mrs Hanna Higman  
6 Bertha Seymour  
7 Mrs M Neal  
8 Sarah J Parks  
9 Edith Strong  
10 Harriet S Campbell  
11 Mary J Scott  
12 Jessie Patty  
13 E T Pray  
14 Mrs E C Beal  
15 Rosetta White  
16 Mrs Pen Scott  
17 Mrs Daisy Fordemwalt  
18 Gladys Babbert  
19 Mrs H T Matlock  
20 Nell Boardman  
21 Ida Emmitt  
22 Oscar D Buffington  
23 M H Lewis  
24 Rev Pennington  
25 Alta Fugatt  
26 W R Young  
27 B Gates  
28 Mrs D E Henderson

20 Ruth Hulsey  
21 Eva M Lillich  
22 Louise Newland  
23 Kathryn L Graves  
24 Hattie Ellis  
25 Mrs M P Jordon  
26 Perry West  
27 Emma Waite  
28 Mrs M Gallagher  
29 Emma Harding  
30 Kirkland Simmonds  
31 Blanche Murphy  
32 Mrs Earl Snowden  
33 Mrs G A O'Brien  
34 Mrs J L Readis  
35 Robert Bassett  
36 Nellie Hanson  
37 Mrs N E Matlock  
38 Sarah Paey  
39 M S Jones  
40 Jennie Downing  
41 Martin Deckman  
42 Etta Phillips  
43 Gladys Smith  
44 Gertrude William  
45 Jos Beeves  
46 J S Stone

Carried all voting Aye.

39 Mrs L Fisher.  
40 Cleve Bowman  
41 Carrie Ford.  
42 Ethel Wilson  
43 Gertrude Hutchison  
44 Francis Bridges  
45 Sarah Groomer  
46 George McClelland  
47 Mrs M Creash  
48 Luella Green  
49 Nellie Pryor  
50 Anna Nugent  
51 Anna McQuinn  
52 Ayma Boone  
53 Helen Brugh  
54 Maragaret L Anderson  
55 Mrs N Brownlee  
56 Grace Shoemaker  
57 B W Otterman  
58 Eva Allen  
59 Mrs Wm R Deal  
60 Albert McGan  
61 Mrs Earl Palmer  
62 C W Hardee  
63 John Temisch  
64 Joe Kiehlich  
65 D W White

Motion by Clarke seconded by Kramer that following Domestic, Commercial, Office and Real Estate Assessors be confirmed.

Carried all voting Aye.

Bonner Springs: John Kane. Mrs E P Barnett Office Deputies: Mrs M M Swales, James A Dudley, C O Kirtley. Township Deputies: Wyandotte, L Stephens, A W Studt, Mary Blowens. Delaware T P Ballard, Frank Meade. Quindaro, Geo A Savage, Eudora Monroe, J W Daniels Bertha Walker. Prairie: W B Clarke, Wesley Holyfield. Shawnee: Dave Espenlaub, Geo Jamison. Real Estate: Chas Lowder Charles Scheller.

Commercial Assessors: J R Burton, Eugene Sw arengen, C W Brenneissen, H H Wood, Matt Schell, Otto Baker, R E James, Geo I Griffith, S F Fink, W J Wilson, Geo Moffett, S J Hentschell, Chas. Neliegh, W R Hennell, A J Murray, J W Blum, O Q Claflin, T S Evans, Frank Cray, Sub.

Motion by Clarke seconded by Kramer that Domestic and Office Deputy Assessors be paid at the rate of \$4.00 per day and Commercial and Real Estate Deputy Assessors be paid \$5.00 per day.

Carried all voting Aye.

Motion by Clarke seconded by Kramer that the Board adjourned subject to the call of the Chairman.

Attest: James Beage  
County Clerk

David Buckland  
Chairman.

March 1st, 1923.

Pursuant to adjournment taken February 27th, 1923 the Board of County Commissioners met for the transaction of business.

Members present David Buckland Chairman, Samuel Clarke and Peter E Kramer.

Minutes of previous meeting read and approved.

Motion by Clarke seconded by Kramer that communication from County Assessor under date of March 1st, submitting name of G P Jacks, Muncie, Kansas, as Deputy Assessor Wyandotte Township be received, filed and confirmed.

Carried all voting Aye.

Motion by Clarke seconded by Kramer that communication from A L Berger under date of February 24th reference collision of County Truck No 1 and a truck belonging to the Baska Wash Co on Feb 6th, 1923 be received, filed and referred to Insurance Company issuing policy. Amount claimed \$108.80.

Carried all voting Aye

Motion by Clarke seconded by Kramer that card notices, notifying County Clerk of personal taxes due County of parties residing in drainage District be received, filed and County Clerk instructed to place same on tax rolls.

Carried all voting Aye.

Motion by Clarke seconded by Kramer that County Clerk be instructed to issue Tax Deeds on Tax Sale Certificates issued up to and including Sept 1st, 1922.

Carried all voting Aye.

Motion by Clarke seconded by Kramer that report of viewers on petition for location of a road in Shawnee Township described as follows: "Widening of Alta Street in the amended plat of Rosedale place to make a legal road" be adopted and County Clerk be instructed to notify Township officers.

Carried all voting Aye.

Motion by Clarke seconded by Kramer that official bond of Wm. B. Clarke in the sum of \$500.00 as Township Trustee, having been approved by County Counsellor, be received approved and filed.

Carried all voting Aye.

Motion by Clarke seconded by Kramer that report of Viewers on petition of B F Brewster et al, for location of a road described as follows: "Hickory street in Kinney Heights as shown on recorded plat and running from the county line north to north line of Kinney Heights be adopted and the County Clerk be instructed to notify Township officials.

Carried all voting Aye

Motion by Clarke seconded by Kramer that report of County Clerk under date of February 19th, 1923 showing itemized statement of primary and general election costs of 1922 in the total sum of \$23,986.31 be received and filed and County Treasurer be instructed to charge same to various municipalities and townships.

Carried all voting Aye

No further business appearing the Board adjourned.

Attest: William Baggs  
County Clerk.

David Buckland  
Chairman.

March 5th, 1923.

(10:00 a.m.) Pursuant to adjournment taken March 1st the Board of County Commissioners met for the purpose of reading and allowance of Auditor's claims and accounts for the month of February 1923 and the transaction of any other business that may come before it..

Members present: David Buckland, Chairman, Samuel Clarke and Peter E Kramer.

Minutes of previous meeting read and approved.

Motion by Clarke seconded by Kramer that claim of Agnes White in the sum of \$110.00 salary for the month of February as Deputy County Clerk be allowed account of illness and confinement in hospital.

Carried all voting Aye.

Board recessed until 2:00 p.m.

(2:00 p.m.) All members present.

Motion by Clarke seconded by Kramer that order of State Tax Commission under date of March 1st, reference cancellation of personal tax of W. Rankin, 812 St Paul St., in the sum of \$6.06 be received and filed and County Clerk be instructed to comply therewith.

Carried all voting Aye.

Motion by Clarke seconded by Kramer that order of State Tax Commission under date of March 1st, 1923 reference issuance of refunding certificate to E. C. Little in the sum of \$55.89 be received and filed and County Clerk be instructed to comply therewith

Carried all voting Aye.

Motion by Clarke seconded by Kramer that officials bonds of the following Deputy Assessors have been approved collectively by the County Counsellor be received approved and filed.

Carried all voting Aye.

Grace Shoemaker, Jas. A. Dudley, Bertha Seymour, J H Kane, Mrs W A Friel, Anna McQuinn Anna Nugent, Blanche Murphy, Nettie Hampton, Ida Emmett, Mrs E P Barrett, Mrs E V Palmer, Gertrude Williams, Francis Bridges, Geo D Jamison, Geo M Welland, V Alma Boone, Eva Allen, Jos Beeves, C A Lowder, Ruth Hulsey, Sarah Groomer, Bertha Walker, Eudora Munrow, Cleva Nowman, Leonora Readis, Rosetta White, D W White, Gertrude Hutchinson, Etta Phillipi, Sarah J Parks, Mrs D E Handerson, Ethel Wilson, Luella Green, Geo McClelland, Geo D Jameson, James S Stone.

No further business appearing the Board adjourned.

March 8th, 1923.

Pursuant to adjournment taken March 5th, 1923 the Board of County Commissioners met for the transaction of business.

Members present: David Euckland, Chairman, Samuel Clarke and Peter H. Kramer.

Minutes of previous meeting read and approved.

Motion by Kramer seconded by Clarke that the official bonds of the Deputy Assessors having been approved by the County Counsellor be received approved and filed.

Carried all voting Aye.

Mrs Dave Forndenwalt, J. R. Burton, Mrs N P Matlock, Theodora Gates, Mrs Ethel Matlock, B W Otterman, Hattie Ellis, Eugene Swearingin, Nellie Hanson, Louise Newland, Alta Fugitt, Marie Neal, Helen M Brugh, Eva M Lillich, Mrs E A Biel, Chas Neligh, Perry West, Otto Baker Kirkland Simmonds, Jno M Pennington, Hannah C Higman, Jessie McCarty, OQ Claflin, Mrs T A McCreash, Kathryn Graves, Harry N Wood, Alva W Studt and W R Honnell.

Motion by Clarke seconded by Kramer that the following names as submitted by County Assessors for appointment as Deputy Assessors for those unable to serve be received approved and filed.

Frank Vrbahac in place of John Tomasch.	Margaret Brown in place of Mrs M P Jordan.
Louella Cooper " Emma Waite.	Myrtle Gray " W H H Young
Sallie Welch " M H Lewis	William Powers " M S Jones
Ophelia Pearce " Mrs M Fischer	Estella Roberts " E T Pray
Mrs Rosa Kirkbride " Mrs M Gallagher	Etta Billings " Robert Bassett
Dona Long " O D Buffington	Kathryn Travis " Joe Keihlack
Mrs DeGoler " Albert McGann	Mrs Henry Gumpert " Carrie Ford.
Gertrude Robbins " Nellie Pryor	Ada Meyer " Mrs N Brownlee

Commercial Assessors:

C A Victor in place of T S Evans  
S Jamison " S B Fink.

Motion by Clarke seconded by Kramer that communication from Yancy Construction Co under date of March 8th, 1923 with affidavit attached relative material, labor etc. being paid in full on construction Turkey Creek bridge be received and referred to County Engineer and County Auditor to be reported back this date.

Carried all voting Aye.

Motion by Clarke seconded by Kramer that petition of John Courtney, et al, relative surfacing a road usually called the Walcott Road with oiled earth be received and referred to County Engineer.

Carried all voting Aye.

Motion by Clarke seconded by Kramer that County Clerk be instructed to investigate improvements on Tract 32 in NW $\frac{1}{4}$  8-11-25 Roy W Heman care McGraw Bros 717 Minn Ave and report back to Board.

Carried all voting Aye.

Motion by Clarke seconded by Kramer that County Clerk be instructed to furnish the County Auditor with the names of Deputy Assessors as approved by the Board.

Carried all voting Aye.

Motion by Clarke seconded by Kramer that the communication from Chas B Wood under date of March 6th, 1923 addressed to the County Counsellor reference to 12th Street bridge be received and spread in full upon the Journal.

Carried all voting Aye.

Motion by Clarke seconded by Kramer that resolution relative to the 12th street bridge be adopted and spread in full upon the Journal.

Carried all voting Aye.

#### RESOLUTION.

WHEREAS, an opinion has been filed by Wood & Oakley, bond attorneys, questioning the validity of the proposed bonds for the rebuilding of the Twelfth Street Bridge; and

WHEREAS, it is the sense of the Board of County Commissioners, of Wyandotte County, Kansas, that said bridge must and should be rebuilt, remodelled, and repaired; and

WHEREAS, it is the sense of the said Board that the opinion of said Wood and Oakley be not accepted as final, but that the County Counsellor of Wyandotte County be instructed to take such legal steps as may be necessary to secure, if possible, a favorable decision from the Supreme Court as to the issuance of said bonds.

David Buckland,

Chairman Board of County Commissioners of  
Wyandotte County, Kansas.

Samuel Clarke, Commissioner.

Peter H Kramer, Commissioner

Attest: William Beggs, County Clerk

Motion by Clarke seconded by Kramer that County Treasurer be instructed to refund the sum of \$5.25 to Exchange State Bank on Welborn 1st add S 128 ft W255ft E  
Carried all voting Aye.

Motion by Clarke seconded by Kramer that communication from County Engineer under date of March 8th, be received and filed and same be spread upon the Journal in full and no bids for construction of 12th street bridge be accepted.

Carried all voting Aye.

Kansas City, Kas, March 8th, 1923

Board of County Commissioners  
Gentlemen:-

I am in receipt of a communication from the State Highway Commission relative to the approval of the plans of the 12th street bridge.

This advises that the plans are satisfactory but requests an additional copy of same for their files before forwarding our copy to us.

As you well know we have never had but one copy, the one now in their possession and while I requisitioned eight or ten ~~copies~~<sup>sets</sup> of blue prints as well as a detail estimate also required by the State Highway Commission. So far I have been unable to obtain these.

Owing to the above failures I have been unable to furnish prospective bidders with plans and it would be impossible therefore to expect any intelligent bids. I would therefore recommend that this letting be called off and no further proceedings be had until all the necessary papers are on file in the office of the County Clerk according to law.

Yours very truly,

O. K. Williamson,  
County Engineer.

Motion by Kramer seconded by Clarke that the County Clerk be instructed to request of the Board of Education, of Kansas City, Kansas, a meeting of said Board and the Board of County Commissioners, of Wyandotte County, Kansas, on Monday, March 12th, 1923 at 8:00 p.m. at the office of the Board of Education in Kansas City, Kansas, at which time the Board of County Commissioners would seek to be informed and advised by the Board of Education as to what price the Board of Education would sell and dispose of the grounds and property known as the Central School, located on Seventh Street between Ann and Barnett Avenues to the Board of County Commissioners for the location of the proposed new Court House.

Carried all voting Aye

#### RESOLUTION

Authorizing the Issuance of County Road Improvement Bonds of Wyandotte County, Kansas, for the purpose of paying a portion of the cost of the improvement of the Golden Belt Road Section A, Federal Aid, Project No. 129, In Wyandotte Co. Kansas.

BE IT KNOWN that the Board of County Commissioners of Wyandotte County, Kansas, met in regular session at the Court House this 8th day of March, 1923. Present David Buckland, Chairman, Samuel Clarke, Commissioner, and Peter H. Kramer, Commissioner, and William Beggs, County Clerk. The following resolution was offered with relation to the issuance of bonds for the improvement of Section A, Project No. 129, Golden Belt Road and on motion of of Clarke, Commissioner, seconded by Kramer, Commissioner, and carried by the unanimous vote of the Board all Commissioners voting Aye, was adopted and spread at length upon the Journal.

WHEREAS, there was filed with the Board of County Commissioners, of Wyandotte County, Kansas, on the 22nd day of September, 1919, a petition for the permanent improvement of a certain public road situated in Wyandotte County, in the state of Kansas, and designated by the State Highway Commission of Kansas, as Federal Aid Project No 129, section A otherwise known as the Golden Belt Road, the terminal points and other specially fixed locations of said road being particularly described in said petition, and there was designated therein the lands within the proposed benefit district. the type of permanent

improvement, the width of roadway and the number of annual assessments to be levied upon the lands in said benefit district in payment of said improvements being left for the further action of the Board of County Commissioners; and

WHEREAS, the Board of County Commissioners of Wyandotte County, Kansas did, at a regular meeting of said Board held on the 6th day of April, 1922, find that the improvement prayed for was of public utility and that said petition was signed by individuals owning more than sixty percent (60) % of the land within said tract defined within said petition as the benefit district and that said petition properly designated the road to be improved, both by name and terminal points, and by other specially fixed locations, and that the petition definitely designated the lands within the proposed benefit district and the type of permanent improvement, and left the width of roadway and the number of annual assessments to be levied upon said lands in payment of said improvements for the further action of the Board of County Commissioners, and that the petition was in all respects in compliance with the provisions of the laws of the State of Kansas, and granted said petition and on said date ordered that a notice be published in the official county paper designating the 17th day of April, 1922, at 2:00 o'clock p.m. as the time for the Board to meet to hear protests and objections, if any there should be in respect thereto, and a copy of said notice was by the Board ordered to be mailed to each of said petitioners owning property in the benefit district; all of which was accordingly done; and

WHEREAS thereafter and on the 17th day of April, 1922, at 2:00 o'clock p.m. the Board of County Commissioners met for the purpose of hearing complaints and protests, and no complaints or protests being made or offered, it was ordered that said improvement should be made as in said petition prayed; and

WHEREAS, the Board of County Commissioners of Wyandotte County, Kansas, duly caused an actual survey of said road to be made and a profile thereof and a map of the benefit district and plans and specifications for the improvement and estimates of the cost thereof to be prepared by the County Engineer of Wyandotte County, Kansas, which said survey, profile, map, plans, specifications and estimates have been duly and regularly approved by the State Highway Engineer and filed in the office of the County Clerk of Wyandotte County, Kansas; and

WHEREAS the estimates of the improvement of said Golden Belt Road, Section A. Project No. 129, shows the total approximate cost of making said total improvement to be the sum of \$33,847.57 and

WHEREAS, on the 17th day of April, 1922, the Board of County Commissioners definitely determined the width of said roadway to be eighteen (18) feet and definitely determined the number of annual assessments to be levied upon the lands in said benefit district to be fifteen (15), which resolution, definitely determining and ascertaining said matters has been duly approved by the State Highway Commission of the State of Kansas, and

WHEREAS, on or about the 29th day of December, 1922, a contract was duly let to the Southwest Company--Engineers and Contractors, a corporation duly organized under the laws of the State of Delaware, for the improvement of said Golden Belt Road, Federal Aid Project 129, Section A, in accordance with the plans and specifications, all according to law, and a contract duly made and entered into with the Southwest Company--Engineers and Contractors, for the doing of said work, at the contract price of Thirty One Thousand Three Hundred Thirty Eight and 25/100 Dollars, (\$31,338.25; and

WHEREAS, Federal aid has been promised for the purpose of paying a portion of the cost of said improvement to the amount of Fifteen Thousand Dollars (15,000.00), and it is necessary to issue bonds of Wyandotte County, Kansas, in the sum of Sixteen Thousand Three Hundred Thirty Eight and 25/100 Dollars (\$16,338.25) for the purpose of paying the balance of said improvement under said contract; now therefore be it

RESOLVED, by the Board of County Commissioners, of Wyandotte County, Kansas;

Section 1. That under and by virtue of Chapter 265 of the laws of Kansas of 1917, as amended, Wyandotte County, in the state of Kansas, shall issue its negotiable coupon special improvements bonds in payment of the work done and the material furnished in the construction of the improvement of the Golden Belt Road, Federal Aid Project 129, Section A, of Wyandotte County Kansas.

Section 2. That the total and aggregate amount for which said bonds shall be so issued shall be fixed at Sixteen Thousand Three Hundred Thirty Eight and 25/100 Dollars, (\$16,338.25)

Section 3. That said bonds shall be known and denominated as Wyandotte County Special Improvement Bonds, Series "Golden Belt Road, Project 129, Section A.

Section 4. Said bonds shall be numbered consecutively from one to Seventeen (1 to 17) both inclusive, and shall be in denominations of One Thousand Dollars (\$1,000.00) each with the exception of Bond No. One (1) which shall be for the sum of Three Hundred Thirty Eight and 25/100 Dollars (\$338.25), and shall bear interest at the rate of Five Per cent (5%) per annum payable semi-annually on the 1st days of January and July in each year, the interest thereon to be evidenced by interest coupons attached thereto.

Section 5. Said bonds shall bear date the first day of January, 1923, and shall become due and payable as follows:

Bonds No.	Amount	Due.
1	\$ 338.25	January 1st, 1924
2	1000.00	" 1925
3	1000.00	" 1926
4	1000.00	" 1927
5	1000.00	" 1928

<u>Bonds No</u>	<u>Amount</u>	<u>Due.</u>
6	\$ 1000.00	January 1st, 1929
7	1000.00	" 1930
8	1000.00	" 1931
9	1000.00	" 1932
10	1000.00	" 1933
11	1000.00	" 1934
12	1000.00	" 1935
13	1000.00	" 1936
14 and 15	2000.00	" 1937
16 and 17	2000.00	" 1938

\$16,339.25

Section 7. Said bonds and the interest thereon shall be payable at the office of the Treasurer of the State of Kansas, in the city of Topeka, Kansas.

Section 7. Each bond shall bear on its face the amount thereof, the rate of interest it bears, the number of such bond, the date of issue, when and where payable, for what purpose issued, and shall be made payable to bearer; which bond, together with the coupons thereto attached, shall be signed by the Chairman of the Board of County Commissioners of Wyandotte County, Kansas and attested by the Clerk of said County and each bond shall have the impression of the seal of the county thereon; Provided that the signatures on the coupons attached to said bonds may be printed facsimile.

Section 8. Each of said bonds and each of the coupons thereto attached as heretofore enumerated shall, except as to numbers and dates of maturity be substantially in the following form:

UNITED STATES OF AMERICA.

State of Kansas

County of Wyandotte.

No.

\$1,000.00.

Special Improvement Bond.

Series-Golden Belt Road Project 129, Section A.

That the county of Wyandotte in the state of Kansas acknowledges itself to owe and for value received hereby promises to pay to the bearer the principal sum of One Thousand Dollars (\$1,000.00, in lawful money of the United State of America, at the office of the Treasurer of the State of Kansas, in the city of Topeka, Kansas, on the first day of January, 1924, together with the interest on said sum from the date hereof until paid at the rate of Five Percent (5%) per annum, payable semi-annually on the first days of January and July in each year, upon presentation and surrender of the interest coupons hereto attached, as such coupons severally become due.

And for the prompt payment of the principal of this bond, with interest as aforesaid, as said payments respectively mature, the full faith, credit, revenue and resources of said County are hereby irrevocably pledged.

This bond is one of a series of seventeen (17) bonds of like tenor except as to dates of maturity, amount and numbers, issued by the County of Wyandotte, State of Kansas, for the purpose of paying the cost of the improvement of the Golden Belt Road, Project 129 Section A, in Wyandotte County, in the state of Kansas, under and in accordance with a resolution duly passed by the Board of County Commissioners of Wyandotte County, Kansas, at a regular meeting of said board of County Commissioners on the 8th day of March, 1923; and is in all respects issued in full compliance with the provisions of the laws of the State of Kansas. And it is hereby certified and recited that all the acts, conditions, proceedings and things required by law of the State of Kansas to be done and performed precedent to and in the issuance of this bond have been done, happened and performed in the manner required by law and in regular and due time; that the indebtedness to pay which this bond is issued was at the time it was incurred and at the time of the issuance of this bond a valid and outstanding indebtedness of this county and that the total indebtedness of said County, including this bond, does not exceed any constitutional or statutory limitations.

IN TESTIMONY WHEREOF, the County of Wyandotte, in the State of Kansas, has caused this bond to be signed by the Chairman of the Board of County Commissioners and to be attested by the Clerk of the County, under the seal of the County and the interest coupons hereto attached to be signed by the Chairman of the Board of County Commissioners and attested by the Clerk of the County in printed facsimile, this 1st day of January, 1923.

Attest: William Beggs, County Clerk.  
Wyandotte County, Kansas.

David Buckland, Chairman of the Board  
of County Commissioners of Wyandotte  
County, Kansas.

Form of Interest Coupon.

Bond No.

\$25.00

On the first day of January--July--19-- the County of Wyandotte in the State of Kansas, promises to pay to the bearer the sum of Twenty Five Dollars (\$25.00) in lawful money of the United States of America at the office of the Treasurer of the State of Kansas, in the city of Topeka, Kansas, in payment of six months interest due on that day, being one semi-annual installment of interest on its special improvement bond, Series Golden Belt Road Project 129, Section A, dated January 1st, 1923.

Attest: William Beggs, County Clerk Wyandotte  
County, Kansas

David Buckland, Chairman Board County  
Commissioners.



## FORM OF COUNTY CLERK'S CERTIFICATE

State of Kansas

SS

County of Wyandotte

I, William Beggs, County Clerk of said County, hereby certify that the within bond has been legally and regularly issued; that the signatures thereto are genuine and that the same has been registered in my office according to law.

In witness whereof, I have hereunto set my hand and affixed the seal of Wyandotte County, Kansas, this 1st day of January, 1923.

William Beggs, County Clerk of Wyandotte County  
Kansas.

## Form of Certificate of Auditor of State.

Office of the Auditor of  
the State of Kansas.

I, N.A. Turner, Auditor of the State of Kansas, do hereby certify that a transcript of the proceedings ~~issued~~ up to the issuance of this bond was registered in my office according to law this \_\_\_\_\_ day of \_\_\_\_\_ 1923

Witness my hand and official seal

N A Turner, Auditor of State of Kansas.

## Form for back panel.

Series--Golden Belt Road, Project 129--Section A.

State of Kansas

Wyandotte County.

\$1,000.00

SSpecial Improvement Bond.

Interest 5%

Dated January 1st, 1923

Due January 1st, 1924

Interest due January 1st and July 1st.

Principal and interest payable at the fiscal Agency of  
the State of Kansas, in the city of Topeka, Kansas.

Section 9. That said bonds shall be signed by the Chairman of the Board of County Commissioners, and attested by the Clerk of the County, under the seal of the County, and all interest coupons thereto attached shall be signed by the Chairman of the Board of County Commissioners and attested by the County Clerk, in printed facsimile, and when so executed said bond shall be registered by the County Clerk of Wyandotte County, Kansas, after which they shall be presented to the Auditor of the State of Kansas for registry by him.

Section 10. The County Clerk of Wyandotte County, Kansas shall register the bonds herein authorized to be issued, in a book to be kept for that purpose, which registry shall show the date, number, amount of each bond, to whom issued for what purpose, when and where payable, and when said coupons or bonds are paid, that fact shall be noted on the register and the bonds or coupons so paid shall then and there be destroyed in the presence of the Board of County Commissioners.

Section 11. The Board of County Commissioners by its Chairman and the Clerk of said County are hereby authorized and directed to procure the registry of such bonds by the Auditor of the State of Kansas in accordance with the law and after said bonds are registered in the office of the Auditor of State they shall be sold at not less than par in the manner provided by law, but none of the proceeds derived from the sale of bonds shall be appropriated or used or spent for any purpose other than to pay for the improvement of said Golden belt Road, Project 129 Section A hereinbefore specified but said bonds in the option of the Board of County Commissioners may be delivered at par to the Contractors in payment of said improvement instead of the sale of said bonds and the payment of said improvements from the proceeds thereof.

Section 12. The full faith and credit of Wyandotte County, Kansas, shall be, and it is hereby irrevocably pledged for the full payment of said bonds and interest thereon, and for the purpose of paying the interest on said bonds and for the purpose of paying the principal and interest thereon when the principal becomes due. The Board of County Commissioners of Wyandotte County, Kansas, shall annually levy upon all of the taxable property of the County and of the Townships in proportion, a tax sufficient to pay said interest and to pay said principal as said bonds become due.

IN WITNESS WHEREOF, the undersigned, constituting the Board of County Commissioners of Wyandotte County, Kansas, hereby attach their signatures, this 8th day of March, 1923.

David Buckland, Chairman Board of  
County Commissioners, Wyandotte County  
Kansas.

Samuel Clarke, Commissioner.

Peter H. Kramer, Commissioner.

Attest: William Beggs, County Clrk.  
Wyandotte County, Kansas.

## BOND SALE

## NOTICE TO BOND BUYERS AND BIDDERS.

The Board of County Commissioners of Wyandotte County, Kansas, will offer for sale at public letting to the highest bidder for cash, certain special improvement bonds of Wyandotte County, Kansas, issued for the improvement of the Golden Belt Road, Project 129, Section A as follows:

Bonds numbered from one (1) to Seventeen (17), both inclusive, as follows:

Bond No	Amount.	Due.
1	\$ 338.25	January 1st, 1924
2	1000.00	" 1925
3	1000.00	" 1926
4	1000.00	" 1927
5	1000.00	" 1928
6	1000.00	" 1929
7	1000.00	" 1930
8	1000.00	" 1931
9	1000.00	" 1932
10	1000.00	" 1933
11	1000.00	" 1934
12	1000.00	" 1935
13	1000.00	" 1936
14 and 15	2000.00	" 1937
16 and 17	2000.00	" 1938

Said bonds are in denominations of One Thousand Dollars, (\$1000.00) each, except bond number One (1) which is for Three Hundred Thirty Eight and 25/100 Dollars, (\$338.25), and bear interest at the rate of five percent (5%) per annum. Said bonds are dated January 1st, 1923, and mature serially from to Fifteen (1 to 15) years after date as shown in the above schedule. Interest on said bonds is payable semi-annually on the first days of January and July of each year, interest payments being evidenced by coupons attached.

Said bonds will be offered for sale at the office of the Board of County Commissioners of Wyandotte County, Kansas, in the Court House in Kansas City, Kansas, on Monday, the 9th day of April, 1923, at 12:00 o'clock noon, and will be sold to the highest bidder for cash, the Board of County Commissioners, however, reserving the right to reject any and all bids or waive technicalities. All bids must be sealed and filed with the Clerk of Wyandotte County, Kansas, on or before Monday, the 9th day of April, 1923, at 12:00 noon, and each bid must be accompanied by a certified check for One Thousand Dollars, (\$1000.00) payable to the order of the Chairman of the Board of County Commissioners, of Wyandotte County, Kansas, as evidence of good faith and that the successful bidder will complete and finally consummate the sale by making full payment therefore within ten days following said sale and the delivery of a transcript of the proceedings leading up to the issuance of said bonds, and in the event of his failure so to consummate said sale and to make full and final payment within said time, said sum of One Thousand Dollars (\$1000.00) shall be declared forfeited to Wyandotte County, Kansas as liquidated damages.

BY ORDER OF THE BOARD OF COUNTY COMMISSIONERS of Wyandotte County, Kansas, March 12th, 1923.

William Beggs, County Clerk.

No further business appearing the Board adjourned.

Attest:

William Beggs  
County Clerk.

David Buckland  
Chairman.

March 12th, 1923.

Pursuant to adjournment taken March 8th, 1923 the Board of County Commissioners met for the transaction of business.

Members present: David Buckland, Chairman, Samuel Clarke, and Peter H. Kramer. Minutes of previous meeting read and approved.

## RESOLUTION.

BE IT KNOWN that the Board of County Commissioners of Wyandotte County, Kansas, met in regular session at the Court House this 12th day of March, 1923: Present: David Buckland, Chairman, Samuel Clarke, Commissioner and Peter H. Kramer, Commissioner a full membership of the Board and William Beggs, County Clerk.. The following resolution was offered with relation to the sale of bonds for the improvement of the Golden Belt Road, Project 129 Section A, in Wyandotte County, Kansas, and on motion by Clarke, seconded by Kramer Commissioners and carried by the unanimous vote of the Board, all Commissioners voting Aye, was adopted and spread at length upon the Journal:

WHEREAS, the Board of County Commissioners, of Wyandotte County, Kansas, in regular session assembled, did on the 8th day of March, 1923, pass a resolution Authorizing the issuance and sale of internal improvement bonds of Wyandotte County, in the sum of Sixteen Thousand Three Hundred Thirty Eight and 25/100 Dollars (\$16,338.25) in denominations of One Thousand Dollars (\$1000.00) each, with the exception of bond Number One (1) which

is for Three Hundred Thirty Eight and 25/100 Dollars (\$338.25), bearing interest at the rate of Five Percent (5%) per annum, payable and maturing serially in from One to Fifteen (1 to 15 years after date, said bonds bearing date January 1st 1923, and payable at the office of the Treasurer in the city of Topeka, Kansas, said bonds being issued for the purpose of paying the cost of the improvement of the Golden Belt Road, Project 129, Section A, in Wyandotte County, Kansas, under a contract awarded to the Southwest Company- Engineers and Contractors on the 29th day of December, 1922; and

WHEREAS, the above amount of bonds in the balance of the contract price less Federal Aid, in the sum of fifteen thousand dollars (\$15,000.00), and no donations have been promised or received, and no state aid has been promised, and it is necessary that said bonds and all of them be sold at public sale to the highest bidder for cash and the proceeds derived from said sale applied in payment of the estimates and amounts due said contractor from time to time and said bonds should be sold for cash for not less than their par value; now therefore be it

RESOLVED by the Board of County Commissioners of Wyandotte County, Kansas that all of said bonds to wit: bonds numbered from one to Seventeen (1 to 17) both inclusive, aggregating sixteen Thousand, Three Hundred Thirty Eight and 25/100 Dollars (\$16,338.25), all bearing date January 1st, 1923 and maturing serially thereafter, up to and including January 1st, 1938, be ordered sold at public sale to the highest bidder for cash at net less than par and the proceeds therefrom used in payment of the amount due the contractor under said contract. Be it further

RESOLVED that a notice to bond buyers and bidders be printed in the Kansas City Weekly Press for four consecutive issues thereof, and that the sale of said bonds be set for Monday, April 9th, 1923, at 12:00 o'clock, noon, and each bid shall be accompanied by a certified check for One Thousand Dollars (\$1,000.00) payable to the order of the Chairman of the Board of County Commissioners of Wyandotte County, Kansas, as a guarantee that that said sale will be consummated and the bid duly and timely paid and all checks of unsuccessful bidders to be returned on said date except the checks of the next two highest bidders, which said latter shall be either returned or held at the option of the Board until the consummation of the sale to the successful bidder.

Said notice shall provide that the Board of County Commissioners reserve the right to waive technicalities and to reject any and all bids. be it further

RESOLVED that this resolution be spread at length upon the Journal.

David Buckland, Chairman Board of County Commissioners, Wyandotte County, Kansas

Samuel Clarke, Commissioner.

Attest: William Beggs, County Clerk

Peter H. Kramer, Commissioner.

No further business appearing the Board adjourned to meet March 13th, 1923.

Attest:

William Beggs  
County Clerk.

David Buckland  
Chairman.

March 13th, 1923.

Pursuant to adjournment taken March 12th, 1923 the Board of County Commissioners met for the transaction of such business that may come before it.

Members present: David Buckland, Chairman, Samuel Clarke and Peter H. Kramer,

Motion by Clarke seconded by Kramer, that the report of H. E. Patterson be received and filed, and in pursuance of said report the said H. E. Patterson be instructed to on or before October first, complete his audit and prepare the books of the County Treasurer's office before the entry of the same to the successor of the now County Treasurer,

Carried all voting Aye.

Motion by Clarke seconded by Kramer, that

WHEREAS, it has come to the attention of the Board of County Commissioners that there is on deposit and in the office of the County Treasurer of Wyandotte County, Kansas, the following East Kansas Avenue Bridge Bonds, with all the coupons attached thereto:

Bonds 83 to 87 Inclusive	\$5,000.00
Bonds 146 to 150 "	5,000.00
" 196 to 200 "	5,000.00
" 221 to 225 "	5,000.00
" 296 to 300 "	5,000.00

and

WHEREAS, it is further found that the said East Kansas Avenue Bridge has long since been completed and the costs thereof fully paid; that the above and foregoing bonds are in excess of the amount necessary to liquidate all claims against said bridge and the building thereof;

NOW, WHEREFORE BE IT RESOLVED by the Board of County Commissioners that the above and foregoing bonds, together with all the coupons, be forthwith destroyed and the County Clerk be instructed to forthwith on the bond record of the County make an entry thereon cancelling and destroying said bonds and the coupons thereto attached.

Now on this 13th day of March, 1923 come Samuel Clarke, Peter H. Kramer and David Buckland and certify that they and each of them, and in the presence of each other, destroyed the above and foregoing bonds and all of the coupons by burning the same.

David Buckland, Chairman.

Samuel Clarke, Commissioner, Peter H. Kramer, Commissioner.

WHEREAS it further comes to the attention of the Board of County Commissioners that in the building and financing of the Special Improvement Bonds Series Daniel Joyce Road Final, in this county, that there was issued in excess of the cost of said bonds in Wyandotte County, numbered three to twenty nine, inclusive for \$500.00 each in the sum of Thirteen Thousand, Five Hundred Dollars (\$13,500.00); and

WHEREAS, said road is fully completed, all claims and demands have been satisfied and it is the sense of the Board of County Commissioners in session assembled that the said Thirteen Thousand, Five Hundred Dollars (\$13,500.00) Wyandotte County Bonds, together with all the coupons thereto attached, be forthwith destroyed and the County Clerk is instructed to forthwith on the bond record of the County make the proper entry showing the order of this Board and in entering the cancellation and destruction of same.

Comes now the Board of County Commissioners, all members present, on this 13th day of March, 1923, and state that they have personally, in company with each other, destroyed the above and foregoing bonds and all of the coupons attached thereto by burning the same.

David Buckland, Chairman.

Samuel Clarke, Commissioner.

Peter H. Kramer, Commissioner.

WHEREAS, it further comes to the attention of the Board of County Commissioners that there was issued in the improvement of what is known as Project 98, Special Improvement Bonds of Wyandotte County, Kansas, bonds numbered Fifty Two (52) to Seventy One (71) inclusive, and that of said issue there was an excess in the sum of Twenty Thousand Dollars (\$20,000.00); that it is further found that said Project is fully completed, that all claims and demands arising therefrom have been fully satisfied and paid and that said bonds numbered from Fifty Two (52) to Seventy One (71), inclusive, together with all coupons attached thereto are herewith and herein ordered cancelled and destroyed and the County Clerk of Wyandotte County, Kansas is instructed on the bond record of said County to insert said cancellation and destruction

And the Board of County Commissioners of Wyandotte County, Kansas, all members being present, herewith and herein certify that they have, in company with each other personally and actually destroyed all of said bonds and the coupons attached thereto by burning same.

David Buckland, Chairman.

Samuel Clarke, Commissioner.

Peter H. Kramer, Commissioner.

Motion by Kramer seconded by Clarke, that the Chairman of the Board of County Commissioners be empowered to receipt for the Board, Benjamin Schneirle, the County Treasurer, for the above and foregoing bonds.

Carried all voting Aye.

WHEREAS, in the payment of the Daniel Joyce Road, at the time of delivery of bonds there were earned coupons, numbers 46 to 60 inclusive, said coupons being in the sum Sixteen and 67/100 Dollars (\$16.67) each; there were also coupons 42, 43, 44, and 45, in the sum of Four and 17/100 Dollars (\$4.17) each, that all of the above and foregoing were by the County Clerk; as provided by law, clipped from the bonds before delivery thereof, and

WHEREAS, the Board of County Commissioners, sitting this 13th day of March, 1923, ordered the County Clerk to cancel and destroy said coupons, and the County Board herewith and herein certify that they personally have on this day fully destroyed and cancelled said coupons by burning the same.

No further business appearing the Board adjourned.

Attest:

William Bezzo  
County Clerk.

David Buckland  
Chairman.

March 15th, 1923.

Pursuant to adjournment taken March 13th, 1923 the Board of County Commissioners met for the transaction of business.

Members present: David Buckland, Chairman, Samuel Clarke and Peter H. Kramer. Minutes of previous meeting read and approved.

Motion by Clarke seconded by Kramer that order of State Tax Commission under of date of March 8th, 1923 instructing Board of County Commissioners and County Clerk to change account of \$600.00 in name of P E Pezolt to N Forster the rightful owner received and filed and County Clerk hereby instructed to comply therewith.

Carried all voting Aye.

Motion by Clarke seconded by Kramer that communication from the Board of Education under date of March 15th, 1923 relative to price and conditions of sale of Central School Site for New Court House Site be received and filed.

Carried all voting Aye.

Motion by Clarke seconded by Kramer that communication from County Counsellor under date of March 14th, 1923 reference suit of Cannon Vs Board of County Commissioners, be received filed and referred to County Engineer.

Carried all voting Aye.

Motion by Kramer seconded by Buckland that Purchasing Agent be instructed to purchase one Elliott Fisher Book Typewriting Machine for use of the Register of Deeds.

Carried all voting Aye.

Motion by Clarke seconded by Kramer that communication from County Surveyor under date of March 5th, 1923 recommending vacation certain lots by Sonken Galamba Corp'n be received, filed and County Clerk be instructed to change tax rolls accordingly.

Carried all voting Aye.

Motion by Clarke seconded by Kramer that appointment of the following as Deputy Assessors as submitted by the County Assessor be confirmed:

Gladys Mahoney	in place of Margaret Cooper
W H Graves	" Kathryn Graves.
Lulu Boucher	" Alta Fugutt
Mrs Harry Lockwood	" J W Hardie
Mabel Baird	" Emma Harding
Nettie Buckner	" Estelle Roberts
Lena Savage	" Mrs DeGeler
Irene Honick	" Rese Kirkbride

S V Simons - Gertrude Hatchins-Mrs J W Glunt- Resa Duckworth- S T Stewart-V J Leaven-  
good- Commercial, Albert McMen.

No further business appearing the Board adjourned.

Attest:

William Beggs  
County Clerk.

David Buckland  
Chairman.

March 19th, 1923.

Pursuant to adjournment taken March 15th, 1923 the Board of County Commissioners met for the transaction of business.

Members present: David Buckland, Chairman, Samuel Clarke and Peter H. Kramer.

Minutes of previous meeting read and approved.

Motion by Clarke seconded by Kramer that County Clerk be instructed to investigate improvements and make necessary corrections on tax rolls on N $\frac{1}{4}$  20 and S $\frac{3}{4}$  21 Block 32.

Carried all voting Aye.

#### RESOLUTION.

BE IT REMEMBERED that on this 19th day of March, 1923 A.B. the Board of County Commissioners met for the transaction of business; Present David Buckland, Chairman, Samuel Clarke, Commissioner and Peter H. Kramer, Commissioner. a full membership of the Board and William Beggs, County Clerk.

On Motion by Kramer, seconded by Clarke and carried by the unanimous vote of the Board all members voting Aye, the following resolution was adopted and ordered spread upon the Journal.

WHEREAS, this Board heretofore adopted a resolution providing for the issuance of bonds in the amount One Million Dollars (\$1,000,000.00) for the construction of a new Court House, and a suit was brought to enjoin this Board from proceeding thereunder to issue these bonds which suit was decided adversely to the plaintiff therein and in favor of this Board, by the Supreme Court of the State of Kansas; and

WHEREAS, at the regular election held in November, 1922, the question of changing the site of said Court House from the present site of the Court House, in Kansas City, Kansas, to a new site within the boundaries of the so-called Civic Center, in Kansas City, Kansas, lying between Armstrong Avenue on the North and Tauronee on the South, Seventh Street on the East and Ninth Street on the West, the particular location within said Civic Center to be selected by the Board of County Commissioners, was in due and regular form and manner submitted to the electors of Wyandotte County, Kansas, and a majority of the votes cast on said proposition were in favor of changing said site from the present location of the Court House at Seventh Street and Minnesota Avenue to such new location in said Civic Center; and

WHEREAS, the Board of County Commissioners thereafter adopted a resolution in accordance with such vote and expressed will of the electors of Wyandotte County, Kansas, to change the site of the Court House from its present location to a new location within the corporate limits of Kansas City, Kansas, and within the boundaries of said Civic Center; and

WHEREAS, subsequent to the adoption of said resolution the Board of County Commissioners caused the County Surveyor and the County Engineer to prepare maps, surveys and drawings of two separate blocks within said proposed Civic Center and caused an unofficial appraisal to be made by a Board of Appraisers of the property within said two separate blocks, all for the purpose of ascertaining the probable cost and expense of obtaining a new Court House Site in said

location; and

WHEREAS, the Board of County Commissioners of Wyandotte County, having carefully considered the surveys, maps and drawings prepared by the County Engineer and the County Surveyor and having carefully considered the reports of the unofficial appraisers of the several tracts, pieces and parcels of ground with the improvements thereon, in said two city blocks, to-wit: the block bounded on the east by Seventh Street, on the North by Armstrong Avenue, on the west by ~~Ninth~~<sup>Eighth</sup> Street and on the South by Ann Avenue, and the block bounded on the East by Seventh Street, on the North by Armstrong Avenue on the west by eighth Street and on the South by Barnett Avenue, believe and find the most desirable, most economical and most useful site for the location of the new Court House to be a tract of ground within the limits of said Civic Center and within the boundaries submitted to the electors therefor, bounded and described as follows:

Beginning at the southeast corner of Block 150, Wyandotte City, thence west 325 feet; thence north 279 feet; thence east 175 feet; thence south 128 feet; thence east 150 feet; thence south 151 feet to beginning.

said tract of ground embracing the lots, pieces, parcels and tracts of land shown on the schedule hereto attached and made a part of this resolution, with the character of improvement, on each separate lot, tract, piece and parcel of ground, the name of the owner thereof as shown by the records in the office of the Register of Deeds, of Wyandotte County, Kansas as of date March 1st, 1923; and finds and determines that in pursuance of an act of the Legislature of the State of Kansas of 1923, being Bill, No. , the Board of County Commissioners of this county are authorized and empowered to proceed to acquire said new Court House Site, either by purchase or donation, or being unable to acquire the same by purchase or donation, may acquire the same by condemnation under the provisions of Section 2558, 2559, 2560, 2561 of the General Statutes of Kansas for 1915, and finds and determines that the Board of County Commissioners, of Wyandotte County, Kansas is unable to acquire said site either by purchase or donation and desires to proceed to acquire the same by condemnation under the provisions of the law above set forth.

NOW THEREFORE, BE IT RESOLVED by the Board of County Commissioners of Wyandotte County:

Section 1. That the following described and bounded tract of ground lying within the boundaries of a tract of ground bounded on the north by Armstrong Avenue, on the west by Ninth Street, on the South by Tauronee Avenue and on the east by Seventh Street, and in the proposed Civic Center, of Kansas City, Kansas, to-wit:

Beginning at the Southeast corner of Block 150 Wyandotte City, thence west 325 feet; thence North 279 feet; thence east 175 feet; thence south 128 feet; thence east 150 feet; thence South 151 feet to beginning.

and embracing the following lands, tracts, parcels and pieces of land in Wyandotte County, Kansas, be and the same is hereby selected, determined as and to be the site upon which there shall be erected a New Court House for Wyandotte County, and the location to which the site of the Court House of Wyandotte County shall be moved from its present site.

Section 2. BE IT FURTHER RESOLVED that the Board of County Commissioners apply to the Judges of the District Court of Wyandotte County, Kansas, asking for the condemnation of such site as a new Court House Site and that the County Counsellor be instructed to file in the District Court of Wyandotte County, Kansas, all necessary and proper petitions and applications and to take all necessary and proper proceedings for the appointment of Commissioners in Condemnation under the provisions of Sections 2558, 2559, 2560 and 2561 of the General Statutes of Kansas for 1915, and for the purpose of acquiring said new Court House Site by condemnation.

Section 3. BE IT FURTHER RESOLVED that this resolution be spread at length upon the Journal.

David Buckland, Chairman, Board of County Commissioners.

Attest: William Beggs, County Clerk.

Samuel Clarke, Commissioner.

By H. M. Swartz, Deputy.

Peter H. Kramer, Commissioner.

No further business appearing the Board adjourned.

Attest: William Beggs  
County Clerk.

David Buckland  
Chairman.

March 22nd, 1923.

Pursuant to adjournment taken March 19th, 1923 the Board of County Commissioners met for the transaction of business.

Members present: David Buckland, Chairman, Samuel Clarke and Peter H. Kramer. Minutes of previous meeting read and approved.

Motion by Clarke seconded by Kramer that order of State Tax Commission, under date of March 19th, 1923 allowing exemption of \$200.00 also \$5.82 taxes and any penalties and the County Clerk is hereby instructed to change tax rolls accordingly.

Carried all voting Aye.

Motion by Clarke, seconded by Kramer that Jalmer Feidler be hereby appointed Superintendent and Christina Feidler nee of #55 South Tremont Street, Kansas City, Kansas, be hereby appointed Matron of the Denton Home.

Carried all voting Aye.

Motion by Clarke seconded by Kramer that official bonds of C. W. Brenneissen, under date of March 19th, 1923 in the sum of \$1,000.00 also bond of William Ellis, Constable in the sum of \$2500.00 having been approved by the County Counsellor be received, approved and filed.

Carried all voting Aye.

Motion by Clarke seconded by Kramer that County Treasurer be authorized to forward to State School Commission \$5,000.00 additional bonds Series Proebstel Road.

Carried all voting Aye.

Motion by Clarke seconded by Kramer that road petition signed by Chas. E. Ashlock, et al, praying for location of a road described as follows: "Beginning at a point on the Hester Road of the Northeast Corner of the NW $\frac{1}{4}$  of the NE $\frac{1}{4}$  of Section 25-11-24 thence south one mile more or less on the  $\frac{1}{4}$  section line through the east  $\frac{1}{2}$  of section 25-11-24, Shawnee Township, and terminating at the Gibbs Road," be received and filed and the Board of County Commissioners be appointed as Board of Viewers to make view April 18th, 1923 and the County Clerk be instructed to notify all signers of the petition.

Carried all voting Aye.

Motion by Clarke seconded by Kramer that the appointment of Minnie McWilliams as Deputy Assessor in place of Mary J Strong as submitted by the County Assessor be confirmed

Carried all voting Aye.

No further business appearing the Board adjourned.

Attest:

William Beggs  
County Clerk.

David Buckland  
Chairman.

Leavenworth, Kansas, March 23rd, 1923

The County Commissioners of Wyandotte and Leavenworth Counties, Kansas, met in joint session at 11:00 A.M. at the Commissioners rooms in the Leavenworth County Court House for the purpose of opening bids for the grading and slab work on Section E, Project 52, Fort-to-Fort Highway. Present: Samuel Clarke, David Buckland, County Commissioners of Wyandotte County, Kansas and H C Short, John Hand and E Eberth, County Commissioners of Leavenworth County, Kansas, together with the County Engineers of Wyandotte and Leavenworth Counties.

As the hour of 11:00 A.M. had arrived the bids were opened and are as follows:

James Stanton and Sons	\$8,016.00
Engineers Estimate	8,025.00

Motion by Buckland seconded by Short, the grading and slab work on Section E, Project 52, Fort-to-Fort Highway be readvertised as of original date of letting.

Carried all voting Aye.

Motion by Com Eberth seconded by Com Buckland, the bid of James Stanton and Son was referred to the County Engineers of Leavenworth and Wyandotte Counties.

Carried all voting Aye.

Motion by Com Buckland seconded by Com Eberth, the recommendations of the County Engineers was read and filed.

Motion by Com Buckland seconded by Com Eberth, the contract for the grading and slab work on Sec E Project 52, Fort-to-Fort Highway was awarded to James Stanton and Son in the sum of \$8,016.00 subject to the approval of the State Highway Commission.

Carried all voting Aye.

Motion by Com Buckland seconded by Com Short that joint session be adjourned until called by the Chairman of the Joint Board.

Carried all voting Aye.

Attest: J. E. Vorhees, Clerk of Joint Board.

David Buckland  
Chairman.

March 26th, 1923.

Pursuant to adjournment taken March 22nd, the Board of County Commissioners met for the transaction of business.

Members Present: Samuel Clarke, Acting Chairman and Peter H. Kramer. Absent: David Buckland.

Minutes of previous meeting read and approved.

Motion by Kramer seconded by Clarke that the appointment of Elmer Wilson by the County Assessor as deputy assessor of Shawnee Township, be confirmed.

Carried all voting Aye.

Motion by Kramer seconded by Clarke that communication from County Engineer under date of March 26th, 1923 reference construction of two culverts on BonnerPiper Road for the sum of \$982.60 each, be received and filed and County Engineer be instructed to proceed with the work as recommended.

Carried all voting Aye.

Motion by Clarke seconded by Kramer that communication from City Clerk under date of March 9th, 1923 relative remittance all special taxes for 1922 on following property belonging to th CHURCH OF GOD 1911 North 3rd St, Kansas City, Kansas.

Lots F & G Knoblocks Sub.

Also K C University Church, U S Guyer, Secretary, Lots 24 to S $\frac{1}{2}$  # 28 Block 3 University Park, be received and filed and County Clerk be instructed to remove same from tax rolls.

Carried all voting Aye.

No further business appearing the Board adjourned.

Attest:

William Beags

County Clerk.

David Buckland

Chairman.

March 29th, 1923.

Pursuant to adjournment taken March 26th, 1923 the Board of County Commissioners met for the transaction of business.

Members present: David Buckland, Chairman, Samule Clarke and Peter H. Kramer.

Minutes of previous meeting read and approved.

Motion by Kramer seconded by Clarke that communication from Burnside Post, G A R under date of March 29th, 1923 relative grave markers be received, placed on the Journal in full and the Purchasing Agent be instructed to purchase same.

Carried all voting Aye.

March 29th, 1923.

To the Honorable Board of County Commissioners,  
of Wyandotte Cunt, Kansas.

Gentlemen ;-

The undersigned, a committee representing Burnside Post Number Twenty Eight, Department of Kansas, Grand Army of the Republic, respectfully request and suggest that your Honorable body comply with the provisions of Sections Number 9509-9510 and 9511 of the General Statutes of Kansas for 1915, and purchase an adequate number of markers for the graves of the honorably discharged soldiers, sailors and marines, of Wyandotte County, who served in the Union Army in the years 1861-1865.

Your committee respectfully recommends the purchase of One Hundred (100) Number Three, niversal Star Grave Markers and One Hundred Fifty (150) Number Two, Universal Star G A R Grave markers.

Aaron Hess, S V

James L Otterman, Q M

William H H Young, Adjutant.

Committee.

Motion by Clarke seconded by Kramer that the list of property owners and the amount due from each on improvement of Proebstel Road as submitted by the County Engineer be received and filed and County Clrk be instructed to notify each of said property owners

carried all voting Aye.

Sponable Estat ,	\$2862.00	Geo Rose	\$161.00	Hanson Knudson	\$122.82
B T Engler	11.50	Int Land Co	117.50	Crouse and Foster	631.00
Guizinger	23.00	Gus Barber	27.00	E Christopherson	32.20
Aug Schanze	45.60	A Fromholz	687.25	A Buchanan	82.25
C Christopherson	347.50	Frisco RR	152.75	Bryon Clarke	345.00
A Gallett et al	299.00	J P Jensen	103.50	Helmerich	55.00
Frank Loebner	179.40				
		Total	\$6281.27		



Motion by Clarke seconded by Kramer that the names of W J Doust and J T Caldwell as submitted by the County Assessor as deputy assessors to assess new improvements be received and confirmed.

Carried all voting Aye.

Motion by Clarke seconded by Kramer that claims of DeFries, A.D Zimmerman and Pete Faltermeiser be received and filed.

Carried all voting Aye.

Motion by Clarke seconded by Kramer that report of examination of Mrs Mary Horan from Dr F S Carey under date of March 10th, 1923 be received and referred to County Auditor.

Carried all voting Aye.

April 2rd, 1923.

Pursuant to adjournment taken March 29th, 1923 the Board of County Commissioners met for the transaction of business.

Members present: David Buckland, Chaorman, Samuel Clarke and Peter H. Kramer.

Minutes of previous meeting read and approved.

Reading and allowance of Auditors monthly report of claims and accounts.

Motion by Clarke seconded by Kramer that Veuchers 265 to 275 in favor of K C Telephone Company for long distance calls be allowed and from this date such calls be discontinued.

Carried all voting Aye.

Motion by Clarke seconded by Kramer that voucher # 312 $\frac{1}{2}$  favor Maunder Daugherty Co for supplies be allowed.

Carried all voting Aye.

Motion by Kramer seconded by Clarke that March salary in favor of Mrs Agnes White deputy county clerk for \$110.00 be allowed.

Carried all voting Aye.

Motion by Clarke seconded by Kramer that County Clerk be instructed to issue refund certificate in the sum of \$29.52 on W190ft Lot 53 Parkview in favor of Theo Baasch 1814 Homer account same being double assessment.

Carried all voting Aye.

Motion by Clarke seconded by Kramer that County Clerk be instructed to issue refund certificate in the sum of \$16.06 in favor of R K Stiles and Co agent for C A Blume on lots 39-40 Block 6 Clifton Hills account same being double payment.

Carried all voting Aye.

No further business appearing the Board adjourned.

Attest: William Bezzo  
County Clerk.

David Buckland  
Chairman.

April 5th, 1923.

Pursuant to adjournment taken April 2nd, 1923 the Board of County Commissioners met for the transaction of business.

Members present: David Buckland, Chairman, Samuel Clarke and Peter H. Kramer.

Minutes of previous meeting read and approved.

Motion by Clarke seconded by Kramer that the appointment by County Assessor of Frank L Haganan and A W Studt as Deputy Assessors in place of Katharene Travis and Nettie Buckner be confirmed.

Carried all voting Aye.

No further business appearing the Board adjourned.

Attest: William Bezzo  
County Clerk.

\_\_\_\_\_  
Chairman.

April 9th, 1923.

Pursuant to adjournment taken April 5th, 1923 the Board of County Commissioners met for the transaction of business.

Members present David Buckland, Chairman and Peter H Kramer, Absent Samuel Clarke.

Minutes of previous meeting read and approved.

Motion by Buckland seconded by Kramer that all offices in the Court House shall close at noon April 10th, in honor of the celebration of the winning of the National Championship of Basketball by the Kansas City High School Team.

Carried all voting Aye.

Motion by Kramer seconded by Buckland that opening of bids for sale of bonds Federal Aid Project 129 Section A be postponed until 11:00 o'clock A.M. Tuesday April 10th, 1923.

Carried all voting Aye.

No further business appearing the Board adjourned.

Attest: William Bezzo  
County Clerk.

David Buckland  
Chairman.

11:00 A.M.

April 10th, 1923.

Pursuant to adjournment taken ~~XXXX~~ April 9th, 1923, the Board of County Commissioners met for the purpose of opening bids for the sale of bonds in the sum of \$16,338.25 for the improvement of Federal Aid Project 129 Section A Golden Belt Road.

Members present: David Buckland, Chairman, Samuel Clarke and Peter H. Kramer.  
Opening of bids with the following results:

Prescott Snyder Co-- Par, Accrued Interest and \$7.51 per \$1,000.00 premium.  
A E Gillis & Co " " " " 2.00 " " "

Motion by Clarke seconded by Kramer that bid of Prescott Snyder Co for purchase of bonds in the sum of \$16,338.25 Federal Aid Project 129, Section A, Golden Belt Road at par, accrued interest and \$7.51 per \$1,000.00 premium be accepted.

Carried all voting Aye.

Motion by Clarke seconded by Kramer that certified checks of unsuccessful bidders be returned.

Carried all voting Aye.

No further business appearing the Board adjourned.

Attest: William Beegs  
County Clerk.

David Buckland  
Chairman.

April 12th, 1923.

Pursuant to adjournment taken April 10th, 1923 the Board of County Commissioners met for the transaction of business.

Members present David Buckland, Chairman, Samuel Clarke and Peter H. Kramer.

Minutes of previous meetings read and approved.

Motion by Clarke seconded by Kramer that County Clerk be instructed to investigate burning of house on lot 19~~th~~ and 20 Block 2 Pacific place and report findings to Board.

Carried all voting Aye.

Motion by Clarke seconded by Kramer that road petition signed by Edith M. Morris et al, praying for location or relocation of a road described as follows. "The relocation of the L F Hollingsworth Road on the east line of Section 14 Twp 10 Range 23 to a connection with the James Howell Road. Such location to be left to the judgement of the Viewers as to a suitable location and terminating at James Howell road," be received filed and the Board of County Commissioners be hereby appointed as Board of Viewers to make view May 9th, 1923.

Carried all voting Aye.

Motion by Clarke seconded by Kramer that the communication from County Engineer under date of April 12th, 1923 reference to widening rock cut on Antone Road and filling washes on Southwest boulevard road be received and filed and County Engineer be instructed to proceed with the work.

Carried all voting Aye.

Motion by Clarke seconded by Kramer that official bond of C L David, Justice of the Peace Bonner Springs having been approved by the County Counsellor be received approved and filed the Chairman being authorized to approve same on behalf of entire board

Carried all voting Aye.

Motion by Kramer, seconded by Buckland that Purchasing Agent be instructed to purchase one Elliott Fischer Book Typewriting Machine for use in office of Probate Judge.

Carried all voting Aye.

Motion by Clarke seconded by Kramer that communication from County Engineer under date of April 12th, 1923 reference Hay and Straw being stored under east end of 23d street traffic way be received and filed and that County Sheriff be instructed to notify parties owning same to remove said hay and straw immediately as same is a menace to traffic way in case of fire.

Carried all voting Aye.

Motion by Kramer seconded by Clarke that the report of the appraisers appointed by the Judges of the District Court to appraise the site for the location of the new Court House, be received, filed and adopted. and be it further moved that the order of the Judges of the District Court approving the report if the said appraisers be received accepted and adopted as the order of the Board of County Commissioners and that said order be spread upon the Journal in full.

Carried all voting Aye.

Motion by Clarke seconded by Kramer that County Clerk be instructed to investigate the burning of house on lots 10-11 block 3 Sylvia Place and report findings to the Board.

Carried all voting Aye.

## RESOLUTION.

Authorizing the issue of ~~the~~ County Court House Site Bonds.

BE IT KNOWN, that the Board of County Commissioners, of Wyandotte County, Kansas, met in regular session at the Court House this 12th day of April, A.D., 1923; Present: David Buckland, Chairman, Samuel Clarke and Peter H. Kramer, a full membership of the Board and William Beggs, County Clerk. The following resolution was offered in relation to the issuance of bonds for the purchase of a site for a new Court House in Wyandotte County, Kansas and on motion of Clarke, Commissioner seconded by Kramer, Commissioner and carried by the unanimous vote of the Board all Commissioners voting Aye, was adopted and spread at length upon the Journal.

WHEREAS, by Chapter 155, Laws of Kansas, 1921, Wyandotte County Kansas, being a county having a population in excess of 110,000, was authorized and empowered to erect a new court house at a cost not to exceed One Million Dollars, and to issue its bonds therefor without a vote of the electors; and

WHEREAS, on the 18th day of April, 1921, under the provisions of said Chapter 155, Laws of Kansas 1921, and by the authority thereby conferred, the Board of County Commissioners of Wyandotte County, duly adopted and promulgated a resolution and order to build a new Court House on the site of the present Court house, and determined and fixed the cost thereof at One Million Dollars; and

WHEREAS, thereafter and on April 20th, 1921, a suit was instituted in the district court of Wyandotte County, Kansas, by Ethel M. Harling, as a tax payer, against the Board of County Commissioners, of Wyandotte County, Kansas, to enjoin said Board from carrying out the provisions of said resolution on the ground that said Chapter 155, Laws of Kansas 1921 was invalid and unconstitutional. Said cause was tried in the district court of Wyandotte County and a judgement was rendered denying an injunction and holding said law valid, from which judgement an appeal was taken to the Supreme Court of Kansas, by which court said judgement was affirmed and said law and the proceedings of this Board thereunder held valid and constitutional and were approved on February 11th, 1922, the opinion of the Supreme Court of Kansas being reported Vol. 110, Kansas Supreme Court Reports, Page 542, et seq; and

WHEREAS, thereafter the Board of County Commissioners was petitioned by many citizens and civic organizations of Wyandotte County to not build said Court House on the site of the present Court House, but to change the location thereof to a new site in the proposed "Civic Center" in Kansas City, Kansas, and to submit the question of such change of location to a vote of the people, in consequence of which the Board of County Commissioners did on the 25th day of September 1922, by its resolution and order of that date duly passed, adopted and entered upon its Journal, determine to submit to the electors of Wyandotte County, at the next general election, the question of changing the court house site from its present location in the city of Kansas City, Kansas to a new site to be selected by the Board of County Commissioners lying within the territory recommended by the City Planning Commission of Kansas City, Kansas, for a Civic Center, and bounded on the east by Seventh Street on the South by Tauronee Avenue, on the west by Ninth Street and on the North by Armstrong Avenue; and

WHEREAS, in manner and form of law, pursuant to due and legal election notice published and given according to law, said question was duly submitted to the electors of Wyandotte County at the General Election held in November 7th, 1922, being the first Tuesday succeeding the first Monday in November, 1922, at which election a majority of the votes cast upon said question were in favor of the change of said Court House Site, the total number of votes cast therein being 24269 of which 15355 were in favor of said change and 8914 against said change; and

WHEREAS, thereafter and on the 11th day of January, 1923, the Board of County Commissioners by resolution exercised its discretion according to section 2583 General Laws of Kansas 1915, and determined to locate the New Court House in accordance with such vote, and resolved that no further proceedings be taken relative to the erection of a new Court House until authority should be given by the Legislature of Kansas to acquire such new site; and

WHEREAS, by an act of the Legislature of Kansas of 1923, being Senate Bill No 250, duly passed and effective February 26th, 1923, the Board of County Commissioners of Wyandotte County, being a County having a population in excess of 110,000 were duly authorized to acquire a new Court House Site either by purchase or donation, or being unable to do so, then by condemnation and to issue bonds of the county in payment thereof; and

WHEREAS, the Board of County Commissioners of Wyandotte County, Kansas, made careful investigations of the lands, lots, pieces, parcels and tracts of land in these two city blocks in Kansas City, Kansas, within the Civic Center of Kansas City, Kansas, and within the district described and specified in the questions submitted at the last general election, to wit: The block bounded on the North by Armstrong Avenue, on the east by Seventh Street, on the South by Seventh Street, on the south by Ann Avenue, on the west by eighth Street, and the block bounded on the North by Ann Avenue, on the east by Seventh Street, on the south by Barnett Avenue and on the west by Eighth Street, and attempted to acquire within one or the other if said city blocks a site for said New Court House by donation or purchase and were unable to acquire any ground by donation or purchase in the block lying between Armstrong Avenue and Ann Avenue and were unable to acquire by donation or purchase any ground lying between Ann Avenue and Barnett Avenue except lots 1, 2, 3, 4, 5 and 6 Block 150, said block so bounded being the property now owned by the Board of Education, of Kansas City, Kansas, on which is erected what is known as the Central School, which said lots were offered for sale to the Board of County Commissioners for such proposed new Court House Site at and for the price of \$25,000.00 and the Board of

property in said block; and

WHEREAS, on the 22nd day of March, 1923, the Board of County Commissioners definitely selected a site within the district described in said question submitted at the last general election, to wit: The east half (more or less) of Block 150, Wyandotte City, being the city block bounded on the north by Ann Avenue, on the east by Seventh Street, on the South by Barnett Avenue and on the West by Eighth Street and being more particularly described as follows:

Beginning at the Southeast corner of Block 150, Wyandotte City, thence West 325 feet; thence North 279 feet; thence East 175 feet; thence South 128 feet; thence East 150 feet; thence South 151 feet to beginning.

and on said date made application to the Judges of the District Court of Wyandotte County, Kansas, for the appointment of appraisers and commissioners in condemnation to condemn all of said site except the property owned by the Board of Education of Kansas City, Kansas, aforesaid; and

WHEREAS said application was on the 22nd day of March, 1923 sustained and granted by the Judges of the District Court and appraisers and commissioners in condemnation duly appointed to condemn said ground; and

WHEREAS, said Commissioners so appointed by the Judges of the District Court of Wyandotte County, Kansas, thereafter duly qualified and proceeded to appraise the several lots, tracts, pieces and parcels of land in said designated area and site and did on the 11th day of April, 1923, file their report in the office of the Clerk of the District Court of Wyandotte County, Kansas, which said report was thereafter and on the 11th day of April 1923, duly submitted to the Judges of the District Court for their approval and by the Judges of the District Court approved; and

WHEREAS the total appraised value of all of the lands appraised and condemned, as shown by the report of said appraisers, is the sum of Eighty Eight Thousand, Five Hundred Dollars (\$88,500.00) and in addition thereto the cost of acquiring Lots 1,2,3,4,5, and 6 in said Block, being the property of the Board of Education of Kansas City, Kansas, is Eighty Five Thousand Dollars (\$85,000.00), making a total sum necessary to pay for said new Court House Site of One Hundred Seventy Three Thousand Five Hundred Dollars (\$173,500.00); and

WHEREAS, under the provisions of Senate Bill 250, passed by the Legislature of Kansas 1923, and of the laws of the State of Kansas in such proceedings governing before the Board of County Commissioners may take possession of said lots and lands and before they can acquire the title thereto it is necessary that the money to pay therefore be deposited in the office of the County Treasurer of Wyandotte County or paid to the party or parties entitled thereto, and it is necessary to issue and sell bonds of the County in accordance with said Act of Legislature therefore; and

WHEREAS, all things required by law to be done in the premises and all conditions precedent necessary to be performed by the Board of County Commissioners of Wyandotte County, Kansas, have been done, happened and performed in due and regular time, and in the manner required by law; Now therefore be it

RESOLVED by the Board of County Commissioners of Wyandotte County, Kansas;

Section 1. That under and by virtue of the provisions of an Act of the Legislature of the State of Kansas, 1923, effective February 28th, 1923, being Senate Bill 250 and of the laws of the State of Kansas in such cases governing, Wyandotte County, in the State of Kansas, shall issue its negotiable coupon Court House Site Bonds in payment of the cost of acquiring lots numbered 1,2,3,4,5,6,7,8,9,10, 11,12, and 13 and Lots 37,38,39,40,41, 42,43,44,45,46,47 and 48 Block 150, in Wyandotte City, now a part of Kansas City, Kansas, for a new Court House Site.

Section 2. That the total and aggregate amount for which said bonds shall be so issued be fixed at the sum of One Hundred Seventy Three Thousand, Five Hundred Dollars, (\$173,500.00).

Section 3. Said bonds shall be known and denominated as Wyandotte County Court House Site Bonds.

Section 4. Said bonds shall be numbered consecutively from One (1), to One Hundred Seventy Four (174), both inclusive, and shall be in denominations of One Thousand Dollars (\$1,000.00) each, with the exception of Bond No. 1 which shall be for Five Hundred Dollars (\$500.00), and shall bear interest at the rate of Five Percent (5%) per annum payable semi-annually on the first day of January and July of each year, the interest thereon to be evidenced by interest coupons attached thereto.

Section 5. Said bonds shall bear date the 1st day of May, 1923, and shall become due and payable on the 1st day of July, 1928.

Section 6. Said bonds and the interest thereon shall be payable at the office of the Treasurer of the State of Kansas in the city of Topeka, Kansas.

Section 7. Each bond shall bear on its face the amount thereof, the rate of interest it bears, the number of such bonds, when issued, when and where payable and for what purposes issued, and shall be made payable to bearer. Said bonds, together with the coupons attached thereto, shall be signed by the Chairman of the Board of County Commissioners of Wyandotte County, Kansas and attested by the Clerk of said County, and each bond shall have

the impression of the seal of the County thereon, provided that the signatures on the coupons attached to said bonds shall be printed facsimile.

Section 8. Each of said bonds and each of the coupons attached thereto has heretofore enumerated, shall, except as to numbers and amounts, be substantially in the following form:

UNITED STATES OF AMERICA  
STATE OF KANSAS                      COUNTY OF WYANDOTTE  
NO \_\_\_\_\_ \$1,000.00  
WYANDOTTE COUNTY COURTHOUSE  
SITE BONDS.

The County of Wyandotte in the State of Kansas acknowledges itself to owe and for value received hereby promises to pay to the bearer the principal sum of One Thousand Dollars (\$1,000.00) in lawful money of the United State of America at the office of the Treasurer of the State of Kansas, in the city of Topeka, in said state, on the first day of July, A.D. 1928, together with interest on said sum from the date hereof until paid at the rate of Five Percent per annum, payable semi-annually on the first days of January and July, in each year upon presentation and surrender of the interest coupons hereto attached as such coupons severally become due.

And for the prompt payment of the principal of this bond with the interest as afore said as said payments respectively mature, the full faith, credit, revenue and resources of this county are irrevocably pledged.

This bond is one of a series of One Hundred Seventy Four (174) bonds of like tenor except as to numbers and amount, issued by the County of Wyandotte in the state of Kansas, for the purpose of paying the cost of a new court house site in Wyandotte County, under and in accordance with a resolution duly passed by the Board of County Commissioners, of Wyandotte County, Kansas, at a regular meeting of said Board held on the 12th day of April, A.D. 1923; and is issued under the provisions of an act of the Legislature of the State of Kansas, 1923, being Senate Bill 250, approved February 23d, 1923, and published in the official state paper February 28th, 1923, and in conformity with the provisions, restrictions and limitations thereof, and in all respects in full compliance with the provisions of the law of the State of Kansas and it is hereby certified and recited that all the acts, conditions, proceedings and things required by the laws of the State of Kansas to be done and performed precedent to and in the issuance of this bond have properly been done, happened and performed in the manner required by law and in regular and due time; that the indebtedness to pay which this bond is issued, was at the time it was incurred and at the time of the issuance of this bond a valid and subsisting indebtedness of this county, and that the total indebtedness of this county, including this bond does not exceed any constitutional or statutory limitation. This bond and the interest thereon is to be paid by a general tax levied upon all of the taxable property of Wyandotte County or from the proceeds of the sale of the present Court House Site and all buildings thereon and of the present jail site and all buildings used in connection therewith as provided by the Act of the legislature under which this bond is issued or both.

IN TESTIMONY WHEREOF, the County of Wyandotte, in the State of Kansas, has caused this bond to be signed by the Chairman of the Board of County Commissioners and to be attested by the Clerk of the County under the seal of the County and the interest coupons hereto attached to be signed by the Chairman of the Board of County Commissioners and attested by the Clerk of the County in printed facsimile, this 1st day of May A.D., 1923.

Attest: William Beggs,  
Clerk of Wyandotte County, Kansas.

David Buckland, Chairman of the Board of  
County Commissioners of Wyandotte County,  
Kansas.

(Form of Interest Coupons.)

Bond No. \_\_\_\_\_

\$25.00

On the first day of January \_\_\_\_\_ July, \_\_\_\_\_, the County of Wyandotte in the State of Kansas, promises to pay to the bearer the sum of Twenty Five Dollars (\$25.00) in lawful money of the United States of America, at the office of the Treasurer of the State of Kansas, in the city of Topeka, in said state, in payment of six months interest due on that day, being one semi-annual installment of interest on its Wyandotte County Court House Site Bonds, numbered as above and dated May 1st, A.D. 1923.

Attest: William Beggs, County Clerk,  
Wyandotte County, Kansas.

David Buckland, Chairman of the Board  
of County Commissioners.

(FORM OF COUNTY CLERK'S CERTIFICATE)

The State of Kansas

SS

The County of Wyandotte,

I, William Beggs, County Clerk of said County, hereby certify that the within bond has been legally and regularly issued; that the signatures thereto are genuine and that the same has been registered in my office according to law.

IN WITNESS WHEREOF I have hereunto set my hand and affixed the seal of Wyandotte County, at my office in Kansas City, Kansas, this 1st day of May, 1923.

William Beggs, County Clerk of Wyandotte  
County, Kansas.

## (FORM OF CERTIFICATE OF AUDITOR OF STATE)

Office of the Auditor  
of the State of Kansas.

I, N.A. Turner, Auditor of the State of Kansas, do hereby certify that a transcript of the proceedings leading up to the issuance of this bond has been filed in my office and that this bond was registered in my office according to law this \_\_\_\_\_ day of \_\_\_\_\_ 1923.

Witness my hand and official seal.

N. A. Turner, Auditor of the State  
of Kansas.

## (FORM OF BACK PANEL)

State of Kansas

Wyandotte County.

\$1,000.00

Wyandotte County Court House Site Bond

Interest 5%

Dated May 1st, 1923

Due July 1st, 1928.

Interest due July 1st and January 1st.

Principal and interest payable at the fiscal agency of the State of Kansas in the City of Topeka, Kansas.

Section 9. Said bonds shall be signed by the Chairman of the Board of County Commissioners and attested by the Clerk of the County under the seal of the County and all interest coupons thereto attached shall be signed by the Chairman of the Board of County Commissioners and attested by the County Clerk, in printed facsimile, and when so executed said bond shall be registered by the County Clerk of Wyandotte County, Kansas, after which they shall be presented to the Auditor of the State of Kansas for registry by him.

Section 10. The County Clerk of Wyandotte County shall register the bonds herein authorized to be issued, in a book to be kept for that purpose, which registry shall show the date number, amount of each bond, to whom issued, for what purpose, when and where payable, and when said coupons or bonds shall be paid, that fact shall be noted on the register and the bonds or coupons so paid shall then and there be destroyed in the presence of the Board of County Commissioners.

Section 11. The Board of County Commissioners, by its Chairman, and the Clerk of said County are hereby authorized and directed to procure the registry of such bonds by the Auditor of the State of Kansas in accordance with the law and after said bonds are registered in the office of the Auditor if the State they shall be sold at not less than par value in the manner provided by law and no commission shall be paid for the sale thereof and none of the proceeds derived from the sale of said bonds shall be appropriated or used for any purpose other than to pay the cost of acquiring a new Court House Site, but said bonds may be used and delivered in payment of such site or any portion thereof or any lot, tract, piece or parcel of land constituting the same at par instead of being sold and such payment made in cash at the option of the Board of County Commissioners.

Section 12. The full faith and credit of Wyandotte County, Kansas shall be and it is hereby irrevocably pledged for the full payment of said bonds and interest thereon, and for the purpose of paying the interest on said bonds and for the purpose of paying the principal and interest thereon when the principal becomes due, the Board of County Commissioners of Wyandotte County, Kansas shall annually levy upon all the taxable property of the County at the time of levying other taxes, a sufficient tax to pay said interest and to pay the said principal as said bonds mature, but said bonds may be paid from the sale of the present Court House Site and all buildings thereon and from the sale of the present jail site and all buildings used in connection therewith, or by both such tax and the proceeds of such sales. And be it further

RESOLVED that said total issue of bonds, to wit: bonds numbered from one (1) to One Hundred Seventy Four (174), both inclusive, aggregating One Hundred Seventy Three Thousand, Five Hundred Dollars (\$173,500.00), all bearing date May 1st, 1923, be ordered sold at Public Sale to the highest bidder for cash at not less than the par value thereof and the proceeds derived therefrom deposited with the County Treasurer of Wyandotte County Kansas, and used in payment of the appraised value of each of the several lots, tracts, pieces and parcels of land condemned and appraised by the Commissioners in Condemnation appointed by the Judges of the District Court and in payment of the purchase price of the land now owned by the Board of Education, of Wyandotte County, Kansas. be it further

RESOLVED, that a notice to bond buyers and bidders be printed in the Kansas City Weekly Press, for four consecutive issues thereof and that the sale of said bonds be set for Monday, the 7th day of May, A.D. 1923, at the hour of 12:00 o'clock noon, at which time all bids will be opened. All bids shall be sealed and filed with the County Clerk on or before Monday the 7th day of May, 1923, at 12:00 o'clock noon, and each bid shall be accompanied by a certified check or a cashier's check for the sum of Twenty Five Hundred Dollars (\$2500.00), payable to the order of the Chairman of the Board of County Commissioners of Wyandotte County, Kansas, as evidence of good faith and that the successful bidder will complete and finally consummate the sale by making full payment therefor within ten days following the furnishing of a transcript of the proceedings leading up to the issuance of said bonds, and in the event of a failure to so consummate said sale and to

make full and final payment within said time said sum of Twenty Five Hundred Dollars (\$2500.00) shall be forfeited to Wyandotte County, Kansas as liquidated damages. All checks if unsuccessful bidders to be returned upon the consumation of a sale to the successful bidder. Said notice shall provide that the Board of County Commissioners shall reserve the right to reject any and all bids and to waive technicalities and that the sale is made subject to the action of the Commissioners of the State ~~Excess~~ Permanent School Fund of the State of Kansas.

IN WITNESS WHEREOF, the undersigned, constituting the Board of County Commissioners of Wyandotte County, in the state of Kansas, hereby attach their signatures, this 12th day of April, 1923, at Kansas City, the seat of Wyandotte County, in the State of Kansas.

David Buckland, Chairman of the Board of  
the Board of County Commissioners of  
Wyandotte County, Kansas.

Samuel Clarke, Commissioner

Attest: William Beggs, County Clerk.

Peter H. Kramer, Commissioner.

**BOND SALE.**

**NOTICE TO BOND BUYERS AND BIDDERS.**

The Board of County Commissioners of Wyandotte County, Kansas, will offer for sale at public letting to the highest bidder for cash Wyandotte County Court House Site Bonds, issued for the purpose of paying the cost of acquiring a new court house site in Wyandotte County, Kansas. Said binds are numbe ed from One (1) to One Hundred Seventy Four (174), both inclusive, and are in denominations of ONE Thousand Dollars (\$1,000.00) each, except bond No. One (1) which is for Five Hundred Dollars (\$500.00) the aggregate amount thereof being One Hundred Seventy Three Thousand, Five Hundred Dollars, (\$173,500.00), and bear interest at the rate of five percent (5%) per annum. Said bonds are dated May 1st, 1923 and mature July 1st, 1928. Interest on said bonds is payable semi-annually on the first days of January and July in each year, interest payments being evidenced by coupons attached thereto.

Said bonds will be offered for sale at the office of the Board of County Commissioners in Wyandotte County, Kansas at the Court House in Kansas City, Kansas, on Monday, May 7th, 1923 at twelve o'clock noon and will be sold to the highest bidder for cash, the Board of County Commissioners, however, reserving the right to reject any and all bids and to waive technicalities.

All bids must be sealed and filed with the County Clerk of Wyandotte County, Kansas, on or before the time fixed for said sale and each bid must be accompanied by a certified check or a cashier's check for Twenty Five Hundred Dollars (\$2500.00) payable to the order of the Chairman of the Board of County Commissioners of Wyandotte County, Kansas, as evidence of good faith and that the successful bidder will complete and finally consumate the sale by making full payment therefore within ten days following the delivery of a transcript of the proceedings leading up to the issuance of said bonds, and in the event of his failure so to consumate said sale and to make full and final payment within said time, said sum of Twenty five Hundred Dollars (\$2500.00) shall be declared forfeited to Wyandotte County as liquidated damages.

Said bonds are issued under the provisions of Senate Bill No. 250, passed by the Legislature of Kansas 1923, and all mature on July 1st, 1928, and are to be paid either by a general tax levied upon all of the taxable property of the county or from the proceeds arising from the sale of the present Court House Site and buildings and the present jail site and buildings or both.

A transcript of the proceedings leading up to the issuance of said bonds will be furnished and said bonds will be printed by Wyandotte County.

BY ORDER OF THE BOARD OF COUNTY COMMISSIONERS OF  
WYANDOTTE COUNTY, KANAS, APRIL 12TH, 1923.

William Beggs, County Clerk.

No further business appearing the Board adjourned.

Attest: William Beggs  
County Clerk.

David Buckland  
Chairman.

April 16th, 1923.

Pursuant to adjournment taken April 12th, 1923 the Board of County Commissioners met for the transaction of business.

Members present: David Buckland, Chairman, Samuel Clarke and Peter H. Kramer.

Minutes of previous meeting read and approved.

Motion by Kramer seconded by Buckland that communication of M. C. Whelan, under date of April 14th, 1923 reference protest amount of \$7,500.00 as valuation of 722 Barnett as appraised by Board of Appraisers for New Court House Site be received and filed.

Carried all voting Aye.

Motion by Kramer seconded by Buckland that bid for groceries for Poor Farm as submitted by U C Smith, being the only bidder, be received, accepted and filed.

Carried all voting Aye.

No further business appearing the Board adjourned.

Attest:

William Beggs  
County Clerk.

David Buckland  
Chairman.

April 19th, 1923.

Pursuant to adjournment taken April 16th, 1923 the Board of County Commissioners met for the transaction of business.

Members present: David Buckland and Peter H. Kramer. Absent: Samuel Clarke.

Minutes of previous meeting read and approved.

Motion by Kramer seconded by Buckland that Viewers report on petition for location of road in Shawnee Township signed by W H Garrett, et al, be received and approved and Township Trustee be instructed to proceed with the work.

Carried all voting Aye.

Motion by Kramer seconded by Buckland that claim of Shawnee Township for taxes paid by Armour Grain Co for 1914, \$1058.67; 1915, \$1836.06; 1916, \$1939.01; 1917, \$2773.74; 1918, \$639.74; 1919, \$902.70; be received and referred to County Counsellor.

Carried all voting Aye.

Motion by Kramer seconded by Buckland that communication from Rev. F. McDonald, O.S.B., under date of April 6th, 1923. reference remission of taxes be received and referred to County Counsellor.

Carried all voting Aye.

Motion by Kramer seconded by Buckland that reports of County Poor Commissioner for months of February and March, 1923, be received and filed.

Carried all voting Aye.

Motion by Kramer seconded by Buckland that communication from Kaw Valley Drainage Board under date of April 17th, 1923, reference Audit and tax uncollected be received and filed.

Carried all voting Aye.

Motion by Kramer seconded by Buckland that communication from C E Lavin, under date of April 19th, 1923 reference Board furnishing tile for drain at New Maywood be referred to County Engineer.

Carried all voting Aye.

Motion by Kramer seconded by Buckland that official bonds of John H. Downing, Constable and J H Mize, Justice of the Peace, Bonner S rings, having been approved by the County Counsellor, be received approved and filed.

Carried all voting Aye

No further business appearing the Board adjourned.

Attest:

William Beggs  
County Clerk.

David Buckland  
Chairman.

April 23rd, 1923.

Pursuant to adjournment taken April 19th, 1923 the Board of County Commissioners met for the transaction of business.

Members present: David Buckland, Chairman, Samuel Clarke and Peter H. Kramer.

Minutes of previous meeting read and approved.

Motion by Clarke seconded by Kramer that County Clerk be instructed to correct tax rolls taking off improvements lots 10 and 11 Block 3 Silver Place and lots 19 and 20 block 2 Pacific Place, houses having been destroyed by fire.

Motion carried all voting Aye.

Motion by Clarke seconded by Kramer that claim of Shawnee Township, by L R Gates attorney, for taxes collected in 1914, 1915, 1916, 1917, 1918, 1919 totalling \$(149.92, as paid by Armour Grain Co be disallowed as per report of County Counsellor, which is hereby received and filed.

Carried all voting Aye.



Motion by Clarke seconded by Kramer that County Surveyor be instructed to relocate the Martin Road in Shawnee Township SW $\frac{1}{4}$  Section 34 as per request of W H H McKittrick Rte 5 Rosedale.  
Carried all voting Aye.

Motion by Clarke seconded by Kramer that appointments by County Assessor of Lora Plasket and Ida L Riley as deputy assessors replacing Eva M Lillich and Jesse Mueller be confirmed.  
Carried all voting Aye.

Motion by Clarke seconded by Kramer that County Superintendent of Bridges be instructed to refloor and make any other necessary repairs to Sanburg bridge.  
Carried all voting Aye.

Motion by Kramer seconded by Clarke that the communication of John Ward, Bishop of Leavenworth, requesting that lots 1 to 22 inclusive Block 1<sup>1/2</sup> Bernard addition be received and filed and County Clerk be instructed to correct tax rolls to read exempt account same being church property.  
Carried all voting Aye.

Motion by Clarke seconded by Kramer that notice of land owners and claim of Walter L. Thomas, under date of April 8th, 1923 makin final claim of \$250.00 for damages on road petitioned for by Chas E Ashlock, et al, be received and filed.  
Carried all voting Aye.

Motion by Clarke seconded by Kramer that resolution adopted by the Mayor and Council of Bonner Springs, Kansas, under date of April 19th, 1923 reference Golden Belt Road, Project 129 be received and filed.  
Carried all voting Aye.

Motion by Clarke seconded by Kramer that County Engineer be instructed to call upon Ernest Treffe and secure price on triangle piece of ground at end of County line, Fort-to-Fort Highway and report to Board.  
Carried all voting Aye.

Motion by Clarke seconded by Kramer that Benefit District petition for improvement of Bonner-Piper Road be received, filed and referred to County Engineer and County Counsellor.  
Carried all voting Aye.

Motion by Clarke seconded that bids for boiler for heating purposes at Poor Farm of the following firms

Thos L Grindell	\$281.00
Draper S & H Co #700	221.30
Hurley and McDonald	281.00
Draper S & H Co #31	161.25

be received, filed and referred to County Mechanic to report back to the Board the lowest and best bidder.  
Carried all voting Aye.

No further business appearing the Board adjourned.

Attest: William Beggs  
County Clerk.

David Buckland  
Chairman.

April 25th, 1923.

Pursuant to adjournment taken April 23rd, 1923 the Board of County Commissioners met at the call of the Chairman for the purpose of considering list of tax payers in Drainage District as presented by Kaw Valley Drainage Board.

Members present David Buckland, Chairman, Samuel Clarke and Peter H. Kramer.

Motion by Clarke seconded by Kramer that all real and personal property in the Drainage District as listed by the Audit of the Kaw Valley Drainage Board be received and filed and that County Clerk be instructed to place same on tax rolls.  
Carried all voting Aye.

No further business appearing the Board adjourned.

Attest: William Beggs  
County Clerk.

David Buckland  
Chairman.

April 26th, 1923.

Pursuant to adjournment taken April 23rd, 1923 the Board of County Commissioners met for the transaction of business.

Members present: David Buckland, Chairman, Samuel Clarke and Peter H. Kramer.

Minutes of previous meeting read and approved.

Motion by Clarke seconded by Kramer that communication of W H H Young, Chairman of Burnside Post, G A R Committee, under date of April 25th, 1923 be received and filed and invitation to participate in parade of morning of May 30th, 1923 be accepted and notice sent to all County officers.  
Carried all voting Aye.

Motion by Clarke seconded by Kramer that releases and petitions for location of road signed by Chas E Ashlock, et al, be referred to County Counsellor and County Surveyor to be checked up and County Surveyor be instructed to ascertain ownership of south end of proposed road.  
Carried all voting Aye.

Motion by Clarke seconded by Kramer that official bond of Frank Barger, constable of Bonner Springs in the sum of \$1,000.00, having been approved by the County Counsellor, be received approved and filed.

Carried all voting Aye.

Motion by Clarke seconded by Kramer, that road petition signed by Louis Duncan, et al, praying for the location of a road described as follows: "Beginning at the west end of University Street in the plat of Western University place in Quindaro, Kansas, extending about 800 feet more or less" be received and filed and the Board of County Commissioners be appointed as Board of Viewers to make view May 18th, 1923.

Carried all voting Aye.

Motion by Clarke seconded by Kramer, that County Clerk be instructed to issue duplicate County Warrants #1682 December 1919 in the sum of \$38.50 credited to Samuel Steart and be cancelled and communication from Benjamin Schneirle, County Treasurer under date of April 24th, 1923 in reference to foregoing be received and filed.

Carried all voting Aye.

Motion by Clarke seconded by Kramer that communication from County Engineer under date of April 26th, 1923 reference approval by State Highway Commission of the Walcott Road be received and filed and that County Clerk be instructed to advertise for bids for the improvement of said road. Bids to be opened May 28th, 1923.

Carried all voting Aye.

No further business appearing the Board adjourned.

Attest: William Beggs  
County Clerk.

David Buckland  
Chairman.

April 30th, 1923.

Pursuant to adjournment taken April 26th, 1923 the Board of County Commissioners met for the transaction of business.

Members present: David Buckland Chairman, Samuel Clarke and Peter H Kramer.

Minutes of previous meeting read and approved.

Motion by Clarke, seconded by Kramer that communication from County Counsellor under date of April 28th, 1923 reference collection of amount due from Receivers of K C Pys Co be received and referred to County Engineer.

carried all voting Aye.

Motion by Clarke seconded by Kramer that communications from Rotary Club and the Chamber of Commerce relative to 7th street bridge be received and filed.

Carried all voting Aye.

Motion by Clarke seconded by Kramer that resolution of City of Bonner Springs be received, adopted and filed and road declared a public utility.

Carried all voting Aye.

Motion by Clarke seconded by Kramer that County Clerk be instructed to publish in the official county paper that on May 24th, 1923 the Board of County Commissioners will hear complaints relative foregoing.

Carried all voting Aye.

Motion by Clarke seconded by Buckland that communication from City Clerk reference taxes on lot 27 block 75 Wyandotte City be received and filed and County Clerk be instructed to make said changes.

Carried all voting Aye.

Motion by Clarke seconded by Kramer that cancelled warrants as follows: Co Gen. \$26,882.30, Roads: \$10,293.83; Bridges: \$3,416.97; and Poor Fund, \$4,515.12 be received and filed in office of County Clerk.

Carried all voting Aye.

No further business appearing the Board adjourned.

Attest: William Beggs  
County Clerk.

David Buckland  
Chairman.

May 3rd, 1923.

Pursuant to adjournment taken April 30th, 1923, the Board of County Commissioners met for the transaction of business.

Members present: David Buckland, Chairman, Samuel Clarke and Peter H. Kramer.

Minutes of previous meeting read and approved.

Motion by Clarke seconded by Kramer that the communication from Charles B. Wood, of Wood and Oakley, Attorneys, Chicago, under of May 2nd, 1923, reference to validity of bonds in the sum of \$173,500.00 for purchase of New Court House Site be received, filed and copied in full upon the Journal.

Carried all voting Aye.

Chicago May 2, 1923.

I hereby certify that I have examined a certified copy of the record of the proceedings of the Board of County Commissioners of Wyandotte County, Kansas, passed preliminary to the issue of said County of its Court House Site Bonds to the amount of One Hundred Seventy Three Thousand Five Hundred Dollars (\$173,500.00), dated May 1st, 1923 due July 1st, 1929 and bearing interest at the rate of Five Percent (5%) per annum, and in my opinion such proceedings show lawful authority for the said issue under the laws of the State of Kansas now in force.

I further certify that I have examined the form of bond prepared for the said issue and find the same to be in due form of law, and in my opinion the said issue, to the amount aforesaid, is valid and legally binding upon the said county of Wyandotte, and that all taxable property in said County is subject to the levy of a tax to pay the same.

(signed).

Chas. B. Wood.

Motion by Clarke seconded by Kramer that appointment of W G Clughley, E L Higbee, and Margaret Dudley as deputy Assessors by County Assessors in place of Estelle Mattock, Ethel Mattock and Jos. Beeves be hereby confirmed.

Carried all voting Aye.

Motion by Clarke seconded that communication from Wm Blanz under date of May 3rd, 1923 reference insufficient damages be received and filed and referred to County Engineer.

Carried all voting Aye.

Motion by Kramer seconded by Clarke, that David Buckland, Chairman of the Board of County Commissioners, be empowered to sign an appeal bond in the case of the Board of Education, of the City of Kansas City, Kansas, Plaintiff, VS Samuel Stewart as County Treasurer of Wyandotte County, Kansas and the Board of County Commissioners, of the County of Wyandotte, Defendants, being case #19073-A and to secure sureties therefore, and authorizing and empowering the County Counsellor to appeal said case,

Carried all voting Aye.

Motion by Clarke seconded by Kramer that Jerry Scott be relieved from active duty as County Patrolman effective this date.

Carried all voting Aye.

No further business appearing the Board adjourned.

Attest:

William Beys  
County Clerk.

David Buckland  
Chairman.

(9:30 a.m.)

May 7th, 1923.

Pursuant to adjournment taken May 3rd, 1923 the Board of County Commissioners met for the purpose of the reading and allowance of Auditors monthly accounts and bills for the month of April, 1923 and opening bids for the sale of bonds for the purchase of the New Court House Site in the sum of \$173,500.00 and the transaction of such other business as may come before it.

Members present: David Buckland, Chairman, Samuel Clarke and Peter H. Kramer.

Minutes of previous meeting read and approved.

Motion by Clarke seconded by Kramer that voucher of Mrs Agnes White for month of April be disallowed in the sum of \$55.00 and check drawn for \$55.00.

Carried all voting Aye.

Motion by Clarke seconded by Kramer that Voucher #708 in favor of Dr. J. F. Hassig surgical services for Jerry Scott, in the sum of \$500.00 be allowed.

Carried all voting Aye.

Opening of bids for the sale of bonds for purchase of New Court House Site resulted as follows:

Brown Crummer Inv Co.	Par,	Accrued Interest and	\$3.25 per	\$1,000.00 premium.
A H Gillis and Co	"	"	8.55 "	"
"	"	"	4.10 "	"
Guaranty Trust Co	"	"	# 2.70 "	"
Prescott Snyder Inv Co	Below Par.	Not considered.		

Motion by Clarkes seconded by Kramer that all bids be held over until 2:00 o'clock p.m.

Carried all voting Aye

Board recessed until 2:00 o'clock p.m.

2:00 o'clock Pm. All present.

Motion by Clarke seconded by Kramer that bid for Bonds for purchase of New Court House Site in the sum of \$173,500.00 of A. H. Gillis and Co., at par, accrued interest and \$8.55 per \$1,000.00 premium be accepted.


Carried all voting Aye.

Motion by Clarke seconded by Kramer that certified checks of unsuccessful bidders for New Court House Site Bonds be returned to bidders.

Carried all voting Aye.

Motion by Clarke seconded by Kramer that application of Kenneth Burch, for admittance to the State Sanitorium at Norton, Kansas, expenses to be paid by Wyandotte County, be received and permission granted.

Carried all voting Aye.



Motion by Clarke seconded by Kramer that County Treasurer be instructed to issue tax sale certificate to Geo Addison covering lot 10 block 1 Rosedale.

Carried all voting Aye.

Motion by Clarke seconded by Kramer that quarterly statement of County Treasurer for quarter ending April 30th, 1923 be received filed and referred to County Auditor.

Carried all voting Aye.

Motion by Clarke seconded by Kramer that communication from County Attorney under date of May 7th, 1923 recommending that an order reference to adopting an order prohibiting dogs running at large, be received filed and the following order be adopted and published in the official county paper for four consecutive issues.

Carried all voting Aye.

AN ORDER.

NOW on the 7th day of May, 1923 A.D. it is hereby ordered by the Board of County Commissioners, of Wyandotte County, Kansas, at a regular meeting of said Board, that all dogs shall be prohibited from running at large within the bounds of Wyandotte County, Kansas, from and after the 4th day of June, A.D. 1923.

Attest: William Beggs,  
County Clerk.

David Buckland,  
Chairman of the Board of  
County Commissioners, of  
Wyandotte County, Kansas.

May 10th, 1923.

Pursuant to adjournment taken May 7th, 1923 the Board of County Commissioners met for the transaction of business.

Members present: David Buckland, Chairman, Samuel Clarke and Peter H. Kramer.

Minutes of previous meeting read and approved.

Motion by Clarke seconded by Kramer that County Clerk be instructed to release certified check of A H Gillis and Co in the sum of \$2500.00 for purchase of New Court House Site Bonds.

Carried all voting Aye.

Motion by Clarke seconded by Kramer that County Treasurer be instructed to issue tax sale certificate on  $W\frac{1}{2}$  of lot 35 block 16 Edgerton Place in favor of Alice L Martin.

Carried all voting Aye.

Motion by Clarke seconded by Kramer that County Engineer be instructed to prepare plans and estimates of probable cost of construction of Electric Light Lines, poles and necessary equipment from Bethel to County Poor Farm.

Carried all voting Aye.

Motion by Clarke seconded by Kramer that road petition of Paul H Ditzen, et al Praying for the location of a road described as follows: "Thirty Eighth and 40th Streets in Sunset Ridge an addition in Wyandotte County, Kansas, as per recorded plat thereof and the extension of both of said streets northward to Lathrop Avenue in Kiwenney addition in Wyandotte County, Kansas. No damages claimed by abutting and adjoining property owners." be received and filed and the Board of County Commissioners be appointed as Board of Viewers to make view June 20th, 1923.

Carried all voting Aye.

Motion by Clarke seconded by Kramer that road petition signed by O. M. Wells, et al, praying for the location of a road described as follows: "Holcomb Avenue in Holcomb's Welborn Heights, a subdivision in the NE  $\frac{1}{4}$  of section 35-10-24 be received and filed and the Board of County Commissioners be appointed as board of Viewers to make view June 28th 1923.

Carried all voting Aye.

Motion by Kramer seconded by Buckland that Purchasing Agent be instructed to purchase a Monroe Calculating Machine # 52285 in the sum of \$400.00 with a guarantee of five years and free service for five years for use in County Clerk's Office.

Carried all voting Aye.

Motion by Clarke seconded by Kramer that invitation of Wyandotte Post #83 The American Legion, to be present at the dedication of the Soldier's and Sailor's Memorial, Sunday, May 13th, 1923 be accepted and County Clerk be instructed to notify the members of the Committee that this Board will attend.

Carried all voting Aye.

No further business appearing the Board adjourned.

Attest: William Beggs  
County Clerk.

David Buckland  
Chairman.

Monday May 14th, 1923.

Pursuant to adjournment taken May 10th, 1923 the Board of County Commissioners met for the transaction of business.

Members present: David Buckland, Chairman, Samuel Clarke and Peter H Kramer.

Minutes of previous meeting read and approved.

Motion by Clarke seconded by Kramer that plat of Broadview be received, filed and referred to County Surveyor,

Carried all voting Aye.

Motion by Clarke seconded by Kramer that communication from the School Board of School District # 5 reference to request that appraisers be appointed for old school building be received filed and as per request Board appoints John L. Brune, John Rankin and J O Mooney as an appraisal Committee and the County Clerk be instructed to notify Board of said District.

Carried all voting Aye.

Motion by Kramer seconded by Clarke that request of Nellie McHale for an increase in rental from \$50.00 to \$75.00 per month for building used by South Side City Court to take effect May 1st, 1923 be granted.

Carried all voting Aye.

Motion by Buckland seconded by Kramer that communication from A J Stanley relative to land for improving the east approach to the Turner bridge be received, filed and referred to County Engineer to be reported back to the Board at next regular meeting.

Carried all voting Aye.

Motion by Clarke seconded by Kramer that County Clerk be instructed to communicate with the Board of Commissioners of Kansas City, Kansas, in the matter of repairing, resurfacing or repaving Lafayette Avenue between the limits of 43d and 47th Sts.

Carried all voting Aye.

Motion by Clarke seconded by Kramer that the communication from the County Engineer in reference to a power line from the County Farm to the K C Light and Power Co at Bethel, Kansas, be received and referred to the County Counsellor for a written opinion on same.

Carried all voting Aye.

Motion by Clarke seconded by Kramer that the County Clerk be instructed to change improvements from S48ft of S248-2 ft Lot 1 to the N50ft of S248-2ft Lot 1 Klamm's Sub and when taxes are paid Mrs Sparks to be refunded.

Carried all voting Aye.

Cancellation of County Warrants as follows.

County General	\$ 25,012.87
Poor	5,909.36
Bridge	9,827.10
Road	7,450.69
Misc	27,769.22

Motion by Clarke seconded by Kramer that same be filed in County Clerks Office.

Carried all voting Aye.

No further business appearing the Board adjourned.

Attest: William Beggs  
County Clerk.

David Buckland  
Chairman.

May 15th, 1923.

Pursuant to call by the Chairman, the Board of County Commissioners met for the purpose of cancelling warrants.

Members present David Buckland, Chairman, Samuel Clarke and Peter H. Kramer.

Cancellation as follows:

County General	\$75,947.00
Poor	13,394.77
Roads	31,094.81
Bridges	10,848.93
Misc Roads	15,233.02

\$146,568.53

Motion by Clarke seconded by Kramer that the above be cancelled and filed in the office of the County Clerk

Carried all voting Aye.

No further business appearing the Board adjourned.

Attest: William Beggs  
County Clerk.

David Buckland  
Chairman.

May 16th, 1923.

Pursuant to call of the Chairman, the Board of County Commissioners met for the purpose of cancelling warrants.

Members present: David Buckland, Chairman, Samuel Clarke and Peter H. Kramer.

Cancelling the following:

County General	\$93,231.30
Roads	62,100.07
Misc "	90,586.46
County Poor	24,843.55
Bridges	41,115.96
Judgement	11,471.53

\$323,349.87

Motion by Clarke seconded by Kramer that above be cancelled and filed in the office of the County Clerk.

Carried all voting Aye

No further business appearing the Board adjourned.

Attest: William Beggs  
County Clerk.

David Buckland  
Chairman.

May 17th, 1923.

Pursuant to adjournment taken May 14th, 1923 the Board of County Commissioners met for the transaction of business.

Members present: David Buckland, Chairman, Samuel Clarke and Peter H. Kramer.

Minutes of previous meeting read and approved.

Motion by Clarke seconded by Kramer that applications of David Whinnery, Chester Whinnery and Arthur Whinnery to be admitted to the State Home for Feeble Minded at Winfield be received and filed. Request granted.

carried all voting Aye.

Cancellation of County Warrants as follows:

County General	\$66,206.65
Road	15,002.94
Misc "	8,654.23
County Bridge	11,121.70
Poor	16,059.64
Judgement	304.85

\$117,350.01

Motion by Clarke seconded by Kramer that above be cancelled and filed in the office of the County Clerk.

Carried all voting Aye.

No further business appearing the Board adjourned.

Attest: William Beggs  
County Clerk.

David Buckland  
Chairman.

May 21st, 1923.

Pursuant to adjournment taken May 17th, 1923 the Board of County Commissioners met for the transaction of business.

Members present: David Buckland, Chairman, Samuel Clarke and Peter H. Kramer. Minutes of previous meeting read and approved.

Motion by Clarke seconded by Kramer that County Clerk be instructed to advertise for two automatic bodies for Mack Trucks. Bids to be opened Monday, June 11th, 1923 at 12:00 o'clock noon.

Carried all voting Aye.

Motion by Clarke seconded by Kramer that communication from County Engineer under date of May 21st, 1923 reference repairs Kaw Valley Macadam Road be received and filed and County Engineer be instructed to proceed with said repairs as per recommendation.

Carried all voting Aye.

Motion by Clarke seconded by Kramer that bid for groceries for Poor Farm of U.C. Smith, only bidder, in the sum of \$192.90 be received, awarded and filed.

Carried all voting Aye.

No further business appearing the Board adjourned.

Attest: William Beggs  
County Clerk.

David Buckland  
Chairman.

May 24th 1923

Pursuant to adjournment taken May 21st, 1923, the Board of County Commissioners met for the transaction of business.

Members present: David Buckland, Chairman, Samuel Clarke and Peter H. Kramer.  
Minutes of previous meeting read and approved.

Motion by Clarke seconded by Kramer that official bond of Clarence Palstrom, deputy County Treasurer in the sum of ten thousand Dollars, having been approved by the County Counsellor be received, approved and filed.

Carried all voting Aye.

Motion by Clarke seconded by Kramer that communication from County Engineer under date May 24th, 1923 reference to approach at east end of Turner bridge be received and filed.

Carried all voting Aye.

Motion by Clarke seconded by Kramer that in view of the fact that no persons or persons appeared protesting against the improvement of Nettleton, Oak and Stump streets in Bonner Springs that County Clerk be instructed to notify the Mayor and Council of Bonner Springs to meet with the Board of County Commissioners Monday, May 28th, 1923 at 2:00 o'clock pm. with a view of perfecting arrangements for improvements of said streets.

Carried all voting Aye.

No further business appearing the Board adjourned.

Attest: William Bege  
County Clerk

David Buckland  
Chairman.

May 28th, 1923.

12:00 Noon. - Pursuant to adjournment taken May 24th, 1923, the Board of County Commissioners met for the purpose of opening bids for the improvement of the Walcott Road and to transact any other business that might come before it.

Members present: David Buckland, Chairman, Samuel Clarke and Peter H. Kramer.  
Minutes of previous meeting read and approved.

Opening of bids with the following results:

Rand Const'n Co.		Bridge Q	\$ 3906.45
		" B	2,388.49
A J Cosley	Drainage	Structure	58,361.70
Rand Constn Co	"	"	11,242.00
		Excavation	69,023.33
Davidson Constn Co		Bridge Q	4,459.03
		" B	7,446.69
		Excavation	65,346.64
	Drainage	Structure	13,426.95
J O Patterson		Excavation	68,426.00
	Drainage	Structure	12,669.00
Phillips Constn Co		Bridge Q	3,798.25
		" B	7,104.25
Cooke and O'Brien		Bridge Q	4,620.57
		" B	6,608.96
F E Marsh & Co.		Excavation	67,099.76
	Drainage	Structure	14,598.60
		Bridge Q	4,179.22
		" B	7,518.96
Crothers Company	Drainage	Structure	13,027.48
		Bridge Q	3,521.23
		" B	7,058.47
Engineer's Estimate		" Q	3,795.17
		" B	7,728.99
		Concrete 1 C	177,310.73
		Bit Macadam	154,342.52

Motion by Clarke seconded by Kramer that all bids be received and referred to County Engineer to be checked and returned to Board at 2:00 o'clock p.m.

Carried all voting Aye.

Motion by Clarke seconded by Kramer that the bids of the following be held over until Thursday, May 31st, 1923. Davidson Constn Co, \$160,818.97; J O Patterson, \$134,279.37; Crothers Company, \$3721.23; Cooke and O'Brien, \$6607.00; Crother Company 2nd bid, Phillips Company, Cooke and O'Brien and Rand Construction Co. No second bids on Concrete and Bituminous macadam.

Carried all voting Aye.

Motion by Clarke seconded by Kramer that all certified checks of unsuccessful bidders be returned except the following: Davidson Constn Co, Crothers Company, Phillips Company, J O Patterson, Cooke and O'Brien and Rand Constn Co.

Carried all voting Aye.



Motion by Kramer seconded by Clarke that County Engineer be instructed to place white or black line 4 inches wide along the center of all concrete roads in Wyandotte County  
Carried all voting Aye

Motion by Clarke seconded by Kramer that communication from County Sheriff under date of May 28th, presenting for confirmation the name of Melvin J Evans for County Officer be received and action deferred until Thursday May 31st, 1923.  
Carried all voting Aye.

Motion by Clarke seconded by Kramer that road petition signed by Geo H Studt, et al, praying for the location of a road described as follows "Broadview Avenue in the plat of Broadview, also the extension of Broadview Avenue south to an intersection with the parallel road and terminating at the Parallel Road" be received, filed and the Board of County Commissioners be appointed as Board of Viewers to make view July 10th, 1923.  
Carried all voting Aye.

Motion by Clarke seconded by Kramer that road petition signed by C H Eruse, et al praying for the re-location of a road described as follows: "Beginning at the S W Corner of section 37 Twp 11 Range 24 thence north along the west line of Section 27 to an intersection with the Argentine-Helliday Road being part of the P J Pretz Road and terminating at said Argentine-Helliday Road be received and filed and the Board of County Commissioners be appointed as viewers to make view July 10th, 1923.  
Carried all voting Aye.

Motion by Buckland seconded by Clarke that County Clerk be instructed to take off tax rolls improvements on lot 68-69-70 Walnut Ridge previous to 1922 Valuation.  
Carried all voting Aye

Motion by Clarke seconded by Kramer that communication from County Engineer under date of May 28th reference improvements Argentine-Helliday Road be received and filed and County Clerk be instructed to advertise for bids on same to be opened Saturday, June 30th, 1923 at 12:00 o'clock Noon.  
Carried all voting Aye.

No further business appearing the Board adjourned.

Attest: William Beggs  
County Clerk.

David Buckland  
Chairman.

May 31st, 1923.

Pursuant to adjournment taken May 28th, 1923, the Board of County Commissioners met for the transaction of business.

Members present: David Buckland, Chairman, Samuel Clarke and Peter H. Kramer.  
Minutes of previous meeting read and approved.

Motion by Clarke seconded by Kramer that the awarding of the contract for the improvement of the Walcott Road be laid over until Monday June 4th for the reason that County Counsellor desires make further investigation relative to legal status.  
Carried all voting Aye.

Motion by Clarke seconded by Kramer that Dorothy Stephens be hereby appointed Trustee of Wyandotte Township for the unexpired term of her husband, Ben Stephens, deceased.  
Carried all voting Aye.

#### RESOLUTION.

BE IT KNOWN that the Board of County Commissioners met in regular session at the Court House this 31st day of May, 1923. Present: David Buckland, Chairman, Samuel Clarke, Commissioner and Peter H Kramer, Commissioner, a full membership of the Board, and William Beggs, County Clerk.

The following resolution was offered by Buckland and carried, Clarke voting Nay, was adopted and ordered spread at length upon the Journal.

WHEREAS, by the terms of House Bill No. 262 of the Legislature of Kansas, 1923, effective March 23, 1923, the Board of County Commissioners of certain counties in the state of Kansas are granted authority, in addition to that given by the existing laws to build bridges; and

WHEREAS, Wyandotte County has a population of more than One Hundred Twenty Thousand inhabitants and is one of the Counties to which said law applies; and

WHEREAS, it is the sense of the Board of County Commissioners of Wyandotte County Kansas, that a bridge is necessary and required across the Kansas River at its intersection with Seventh Street in Kansas City, Kansas, Seventh Street being a public street, highway and Trafficway in Kansas City, Kansas; and

WHEREAS, there is no bridge of any kind at Seventh Street across the Kansas River and never has been a bridge at said location; and

WHEREAS, it is by the Board of County Commissioners found and determined to be the most logical and servicable location for the erection and maintenance of a bridge across the Kansas River, which said bridge is deemed necessary to care for the ever increasing traffic of said city and to facilitate commerce between the different sections thereof; Now therefore be it

RESOLVED, that Wyandotte County, in the State of Kansas proceed to construct a bridge across the Kansas River in the line of Seventh Street extended south in Kansas City

Kansas, under the provisions of House Bill 262 passed by the Legislature of the State of Kansas and effective March 23rd, 1923, and that the cost thereof be paid for by an issue of Bonds of Wyandotte County, Kansas and that said bonds be issued without the vote of the people. Be it further

RESOLVED, that this resolution be published in the official county paper for three consecutive issues thereof. Be it further

RESOLVED, that the County Engineer of Wyandotte County is hereby directed by the Board of County Commissioners to make all necessary surveys and investigations and to prepare plans and specifications for the construction of said bridge and the approaches thereto, together with an estimate under oath of the cost thereof, and to file the same in the office of the County Clerk of this County. Be it further RESOLVED that the Board of County Commissioners deems it necessary to employ an engineer of well known standing and repute to assist the County Engineer in preparing said plans and specifications and superintending the construction of said bridge and approach. Said Engineer so employed to be paid out of the bonds issued on account of the cost of said bridge. Said Engineer so to be employed shall be under the supervision of the County Engineer and the Board of County Commissioners and the nature and extent of the work to be performed by him will be controlled and directed by the Board of County Commissioners and the County Engineer, and that said engineer so employed or any firm that he may be connected therewith or thereto shall not be interested directly or indirectly in any contract for the furnishing of any labor or materials thereafter to be used in the building of any bridge under said plans. Be it further

RESOLVED that this resolution be spread at length upon the Journal.

David Buckland, Chairman.

Samuel Clarke, Commissioner.

Attest: William Beggs, County Clerk.

Peter H. Kramer, Commissioner.

#### RESOLUTION.

BE IT KNOWN that the Board of County Commissioners met in regular session at the Court House this 31st day of May, 1923, Present: David Buckland, Chairman, Samuel Clarke, Commissioner and Peter H. Kramer, Commissioner and William Beggs, County Clerk, a full membership of the Board.

The following Resolution was offered by Buckland, and on motion by Kramer, seconded by Clarke and carried by the unanimous vote of the Board, all voting Aye, was adopted and ordered spread at length upon the Journal:

That the County Clerk be instructed to forthwith proceed to advertise for bids for the sale of bonds necessary to the construction and reconstruction of the Twelfth Bridge in Kansas City, Kansas. Bids to be opened June 25th, 1923 at 12:00 o'clock Noon.

David Buckland, Chairman.

Samuel Clarke, Commissioner.

Attest: William Beggs, County Clerk.

Peter H. Kramer, Commissioner.

Motion by Clarke seconded by Kramer that County Clerk be instructed to notify the Board of Education that the Board of County Commissioners, of Wyandotte County, Kansas, accept the written offer of the property known as the Central School and to deliver abstract and upon acceptance of same to call upon County Treasurer for the full amount of money due.

Carried all voting Aye.

Motion by Kramer seconded by Clarke that County Poor Commissioner be empowered to furnish transportation Kansas City to Indianapolis Ind., for Elizabeth Tooby and son in the sum of \$18.00.

Carried all voting Aye

Motion by Clarke seconded by Kramer that County Clerk be instructed to issue a refund certificate for \$41.78 in favor of F D Nicholson 109 Stewart covering taxes for 1919 on E $\frac{1}{2}$  W $\frac{1}{2}$  lot 9 to 11 Block 18 Edgerton place account having been previously paid by Merriam Ellis and Bentox.

Carried all voting Aye.

Motion by Kramer seconded by Clarke that communication from County Sheriff under date of May 31st, 1923 submitting appointment of Melvin J. Evans as County Officer for confirmation be received filed and appointment confirmed.

Carried, Buckland not voting.

Motion by Clarke seconded by Kramer that appointment of Mable Moss as Telephone Operator vice Leslie Thompson, resigned, effective June 1st, 1923 be approved.

Carried all voting Aye.

No further business appearing the Board adjourned.

Attest: William Beggs, County Clerk.

David Buckland, Chairman.

[The page contains extremely faint, illegible text, likely bleed-through from the reverse side of the document. The text is organized into several paragraphs, but the individual words and sentences are not discernible.]

June 4th, 1923.

Pursuant to adjournment taken May 31st, 1923 the Board of County Commissioners met for the purpose of reading and allowance of Auditor's monthly bills and accounts and the transaction of such other business that might come before it.

Members present: David Buckland, Chairman, Samuel Clarke and Peter H. Kramer.

Minutes of previous meeting read and approved.

Motion by Clarke seconded by Kramer that report of John L. Brune and John M. Martin, appraisers for School District No. 5, placing value on property at \$120.00 be received filed and County Superintendent so advised.

Carried all voting Aye.

Motion by Clarke seconded by Kramer that the County Counsellor be instructed to appeal from the decision of Judge E. L. Fischer, of the District Court of Wyandotte County, to State Supreme Court in the cases of William J. Wright and John Weolf.

Carried all voting Aye.

Motion by Clarke seconded by Kramer that County Treasurer be instructed to issue Tax Certificate on Lots 1-2 Blk 94 Armeurdale to Robert J. Short and that County Clerk make Tax deed covering same.

Carried all voting Aye.

Motion by Kramer seconded by Clarke that communication from County Engineer under date of June 4th, 1923 be received and filed and that the contract for the improvement of the Walcott Road be awarded to the Davidson Construction Company at their bid of \$160,818.97.

Carried all voting Aye.

Motion by Clarke seconded by Kramer that communication from County Engineer under date of June 4th 1923, be received and filed and the contract for the construction of Bridge B on the Walcott Road be awarded to Cooke and O'Brien at their bid of \$6,607.96.

Carried all voting Aye.

Motion by Clarke seconded by Kramer that communication from County Engineer under date of June 4th, 1923 be received and filed and that contract for construction of Bridge "Q" on the Walcott Road be awarded to the Crethers Company at their bid of \$3,721.23.

Carried all voting Aye.

No further business appearing the Board adjourned.

Attest: William Beggs  
County Clerk.

David Buckland  
Chairman.

June 5th, 1923.

Pursuant to the adoption of a resolution May 24th, the Board of County Commissioners of Wyandotte County, Kansas and the Mayor and Councilmen of the City of Benner Springs, Kansas met for the transaction of business.

Members present: David Buckland, Samuel Clarke, Peter H. Kramer, Mayor L. S. David, Councilmen Berden, English, Rehm, Fulkerson, Bailey, A. G. Parker, City Clerk and William Beggs County Clerk.

Motion by Clarke seconded by David that David Buckland be declared Chairman of the joint Board and William Beggs be declared Clerk of Joint Board.

Carried all voting Aye.

Motion by Clarke seconded by Bailey that County Engineer be instructed to Prepare plans and specifications for improvement of Golden Belt Road within the city of Benner Springs, Kansas.

Carried all voting Aye.

Motion by Clarke seconded by Bailey that plans and specifications for said proposed improvements as submitted by County Engineer be accepted and said proposed improvements be built in accordance with said plans and specifications.

Carried all voting Aye.

Motion by Clarke seconded by David that William Beggs, Clerk of the joint board shall cause to be published in the official county paper of Wyandotte County, Kansas, and the official paper of the city of Benner Springs, Kansas for two consecutive weeks that bids for said improvements shall be received at the office of the County Clerk of Wyandotte County, Kansas, said bids to be opened at 2:00 o'clock Noon, Monday June 25th, 1923. Each bidder shall accompany his bid with a certified check of Five percent of his bid and to be drawn to the order of the Chairman of the Board of County Commissioners of Wyandotte County, Kansas as a guaranty of good faith.

Carried all voting Aye.

No further business appearing the Joint Board adjourned to meet Monday, June 25th 1923.

Attest: William Beggs  
Clerk Joint Board.

David Buckland  
Chairman Joint Board.

June 7th, 1923.

Pursuant to adjournment taken June 4th, the Board of County Commissioners met for the transaction of business.

Members present: David Buckland, Chairman, Samuel Clarke and Peter H. Kramer.  
Minutes of previous meeting read and approved.

Motion by Kramer seconded by Buckland that communication from County Engineer under date of June 7th, 1923 reference installation of culvert on Kaw Valley Road be received, filed and County Engineer be instructed to proceed with the work.

Carried all voting Aye.

No further business appearing the Board adjourned.

Attest: William Beggs  
County Clerk.

David Buckland  
Chairman.

June 11th, 1923.

Pursuant to adjournment taken June 7th, 1923 the Board of County Commissioners met for the transaction of business.

Members present: David Buckland, Chairman, Samuel Clarke and Peter H. Kramer.  
Minutes of previous meeting read and approved.

Motion by Clarke seconded by Kramer that read petition signed by Jesse McCarty, et al praying for the vacation of a road described as follows: "A strip of land on the south side of the Golden Belt Highway in section 14 and 22 Twp 11 S and Range 24 E described as follows: "Beginning at a point 25 feet north of the SE Corner of the SW $\frac{1}{4}$  of the SW $\frac{1}{4}$  of Section 14-11-24 thence north 5ft thence west 1320 ft to the SW Corner of said section 14 thence easterly along the southerly line of the Golden Belt Highway to the point of beginning," be received, filed and the Board of County Commissioners appointed a viewers to make view July 31st, 1923.

Carried all voting Aye.

Motion by Clarke seconded by Kramer that application of Mrs Marie Irwin for admittance to the State Saniterium at Nerton, Kansas, be received, filed and request granted.

Carried all voting Aye.

Motion by Clarke seconded by Kramer that communication under date of June 11th, 1923 be received and filed.

Carried all voting Aye.

Motion by Clarke seconded by Kramer that communication from County Engineer under date June 11th, 1923 recommending that contract for furnishing two dump bodies for Mack trucks in the sum of \$775.00 each, be awarded to the Standard Steel Werks, be received, filed and concurred in.

Carried all voting Aye.

Motion by Clarke seconded by Kramer that communication from Dr, J F Hassig under date June 14th, 1923 reference treatment for Jerry Scott be received and filed.

Carried all voting Aye.

Motion by Clarke seconded by Kramer that communication from County Engineer under date of June 11th, 1923 reference Federal Aid Project 52 Sections A and B and joint meeting with Board of County Commissioners of Leavenworth County be received and filed.

Carried all voting Aye

No further business appearing the Board adjourned.

Attest: William Beggs  
County Clerk.

David Buckland  
Chairman.

June 14th, 1923.

Pursuant to adjournment taken June 11th, the Board of County Commissioners met for the transaction of business.

Members present: David Buckland, Chairman, Samuel Clarke and Peter H. Kramer,  
Minutes of previous meeting read and approved.

Motion by Clarke seconded by Kramer that communication from the Board of County Commissioners of Leavenworth County under date of June 11th, 1923 relative joint meeting June 25th 1923 at Leavenworth be received and filed.

Carried all voting Aye.

Motion by Clarke seconded by Kramer that depository bond in the sum of \$19,000.00 #3131 of the First National Bank of Bonner Springs, Kansas having been approved by the County Counsellor be received approved and filed.

Carried all voting Aye.

Motion by Clarke seconded by Kramer that road petitions signed by A T Brugh and S C Hogg et al be received and filed and that the Board of County Commissioners be appointed as Viewers to make view August 1st, 1923 at 10:00 o'clock A.M.

Carried all voting Aye.

Motion by Clarke seconded by Kramer that resolution in reference to the appointment of J H Brady as County Counsellor be received, adopted and confirmed and the Chairman is hereby authorized to sign same in behalf of entire Board.

Carried all voting Aye.

Motion by Clarke seconded by Kramer that communication from County Engineer under date of June 14th, 1923 reference estimated cost replacing lighting plant at County Poor Farm be received and filed.

Carried all voting Aye.

Motion by Clarke seconded by Kramer that communication from County Engineer under date of June 14th, 1923 reference objection Sorter Road improvement be received and filed.

Carried all voting Aye.

No further business appearing the Board adjourned.

Attest: William Bezzo  
County Clerk.

David Buckland  
Chairman.

June 18th, 1923.

Pursuant to adjournment taken June 14th, 1923 the Board of County Commissioners met for the transaction of business.

Members present: David Buckland, Chairman, Samuel Clarke and Peter H Kramer. Minutes of previous meeting read and approved.

Motion by Clarke seconded by Kramer that application of Clifford Burns and L Gale under date of of June 18th, 1923 for resurvey of land account encroachment of Missouri River be received and referred to County Surveyor for immediate resurvey for the purpose of correction of tax rolls as to valuation.

Carried all voting Aye.

Motion by Clarke seconded by Kramer that County Clerk be instructed to remove from tax roll amount of improvements as shown on lot 15 block 5 Gibbs and Paynes add for the years 1920 and 1921 for the reason that there were no improvements until 1922.

Carried all voting Aye.

Motion by Clarke seconded by Kramer that the Board adjourn until Tuesday, June 19th at 2:00 o'clock p.m.

Carried all voting Aye.

Attest: William Bezzo  
County Clerk.

David Buckland  
Chairman.

June 19th, 1923.

Pursuant to adjournment taken June 18th, the Board of County Commissioners met for the transaction of business.

Members present: David Buckland, Chairman, Samuel Clarke and Peter H Kramer. Minutes of previous meeting read and approved.

Motion by Clarke seconded by Kramer that communication from J H Brady under date of June 15th, 1923 reference deeds and abstracts of Ben and Pannie Glatt and D Summerhouse be received and filed.

Carried all voting Aye.

Motion by Clarke seconded by Kramer that depository bond of First National Bank of Bonner Springs, Kansas in the sum of \$10,000.00 having been approved by the County Counsellor be received approved and filed.

Carried all voting Aye.

Motion by Clarke seconded by Kramer that the order of the State Tax Commission under date June 5th, 1923 ordering refund to John Pack of 1922 taxes in the sum of \$17.48 on lot 1-2 Blk 7 Boulevard Heights be received and filed and the County Clerk be instructed to comply therewith.

Carried all voting Aye

Motion by Clarke seconded by Kramer it is ordered that the County Clerk be instructed to notify:

Pauline Schaak, occupant of the premises commonly known as 700 Barnett Ave, Kansas City, Kansas and better described as East half of Lot forty seven and lot forty eight block 150, Wyandotte City.

Sephia Horseman, occupant of the premises commonly known as 704 Barnett Ave., Kansas City, Kansas, and better described as lot forty six and west half of lot forty seven, block 150, Wyandotte City.

John H. and Fred J. Studt, occupant of the premises commonly known as 706 Barnett avenue, Kansas City, Kansas, and better described as lots forty four and forty five, block 150, Wyandotte City.

Arthur J Arn, occupant of the premises commonly known as 710 Barnett Avenue, Kansas City, Kansas, and better described as Lots Forty two and Forty three, Wyandotte City.

F K Stiles, occupant of the premises commonly known as 718 Barnett Ave, Kansas City, Kansas, better described as Lots Thirty Eight and thirty nine, block 150, Wyandotte City.

Martin C. Whelan, occupant of the premises commonly known as 722 Barnett Avenue, Kansas City, Kansas, better described as lots Thirty six and Thirty seven block 150 Wyandotte City.

M C Lysaught, occupant of the premises commonly known as 725 Ann Ave., Kansas City, Kansas, better described as Lots Twelve and Thirteen, Block 150 Wyandotte City.

Jessie M Stiles, occupant of the premises commonly known as 719 Ann Ave, Kansas City, Kansas, better described as Lot Nine and East half Lot 10, Wyandotte City block 150.

Sarah Studt, occupant of the premises commonly known as 725 Ann Ave., Kansas City, Kansas and better described as Lots Seven and Eight Block 150 Wyandotte City. that the Board of County Commissioners will exact as and for rent for the premises they now occupy and have occupied since the condemnation money for the above and foregoing described premises was paid into the office of the County Treasurer of Wyandotte County.

The County Clerk is further instructed to notify the following occupants of said premises that the Board of County Commissioners will exact as rent the sums written opposite the ir names as follows:

Pauline Schaak	\$50.00
Sephia Horseman	50.00
John H and Fred J Studt	70.00
Arthur J Arn	50.00
R K Stiles	50.00
Martin C Whelan	40.00
M C Lysaught	45.00
Jessie M Stiles	25.00
Sarah Studt	30.00

said rent to be per month from the 10th day of May, 1923, and for so long as the above named Pauline Schaak, Sephia Horseman, John H and Fred J Studt, Arthur J Arn, R K Stiles, Martin C. Whelan, M C Lysaught, Jessie M Stiles and Sarah Studt, or anyone holding by or through them occupies said premises.

The County Clerk is further instructed to notify the above and foregoing named individuals that the Board of County Commissioners will attempt to charge as an off-set against the price awarded by the Condemnation Board appointed by the District Court, or any price that may be awarded by a court on appeal, the above amount of rental per month, as against the amount which Wyandotte is chargeable under the condemnation proceedings, or is chargeable by award in any court on appeal, for the taking and condemnation of said above described premises.

The County Clerk of Wyandotte County is further instructed to notify the above described tenants and occupants of said above described premises that the amount found due as and for the taking of the above described premises has been paid to the County Treasurer of Wyandotte County Kansas, on the 10th day of May and is available on demand and application of the above and foregoing owners, occupants, individuals and that said occupants and owners are occupying premises which are and have been the property of Wyandotte County, Kansas, since the 10th, day of May, 1923, and that Wyandotte County, through its Board of County Commissioners, intends to charge and collect from said owners or occupants for the use, rental and benefits of said property for all of the time they occupy or use said premises after the date the money was available and payable at the office of the County Treasurer of Wyandotte County, Kansas.

It is further moved and seconded that the County Clerk be instructed to cause to be issued and served, notice to vacate on Fannie Glatt, who occupies the premises commonly known as 714 Barnett Ave., Kansas City, Kansas, and better described as Lots Forty and Forty-one block 150 Wyandotte City, which said individual has accepted the amount of award of the Commission; also that the same order and notice be given to William Summerhouse, who occupies the premises commonly known as 721 Barnett Ave., Kansas City, Kansas, and better described as the West half of Lot 10 and lot 11, block 150, Wyandotte City, requesting and notifying and ordering that they vacate.

It is further moved and ordered that the said Clerk serve the within notices by delivering a certified copy of this motion to the Sheriff of Wyandotte County, Kansas, and that said Sheriff be instructed and requested by and through his office to serve or cause to be served a true and correct copy of the within and foregoing upon each of the individuals or occupants of the above and foregoing described premises or by leaving a true and certified copy at the residence and premises of said described property, if the individual or occupants cannot be found, and that said Sheriff be caused to make due return of said service by and through his office and file the same in the office of the County Clerk of Wyandotte County and there made a part of its records.

Motion by Clarke seconded by Kramer that claim of Aleck and Dannie Plessa under date of June 6th, 1923 in the sum of \$800.00 for land damages be received and referred to the County Engineer

Carried all voting Aye.

Motion by Clarke seconded by Kramer that depository bond of the Commercial National Bank in the sum of \$100,000.00 dated May 28th, having been approved by the County Counsellor be received approved and filed.

Carried all voting Aye.

Motion by Clarke seconded by Kramer that official bond of Dorothy Stephens in the sum of \$300.00 as Township Trustee of Wyandotte Township, having been approved by the County Counsellor be received, approved and filed.

Carried all voting Aye.

Motion by Clarke seconded by Kramer that Board adjourn until 2:00 o'clock, p.m.  
June 20th, 1923.

Carried all voting Aye.

Attest: William Regge  
County Clerk.

David Buckland  
Chairman.

June 20th, 1923.

Pursuant to adjournment taken June 19th, 1923 the Board of County Commissioners met for the transaction of business.

Members present: David Buckland, Chairman, Samuel Clarke and Peter H Kramer.  
Minutes of previous meeting read and approved.

Motion by Clarke seconded by Kramer that County Clerk be instructed to correct tax rolls on lot 39 and S  $\frac{1}{2}$  40 Block 6 Elm Grove valuation \$600.00 to read \$450.00  
Carried all voting Aye.

Motion by Clarke seconded by Kramer that County Clerk be instructed to correct tax rolls on lots N  $\frac{1}{2}$  40 and 41 Block 6 Elm Grove Value from \$600.00 to \$450.00.  
Carried all voting Aye.

Motion by Kramer seconded by Buckland that depository bond of Commercial National Bank under date of June 20th in the sum of \$600,000.00 having been approved by County Counsellor be received approved and filed.

Carried all voting Aye.

No further business appearing the Board adjourned.

Attest: William Regge  
County Clerk.

David Buckland  
Chairman.

June 21st, 1923.

Pursuant to adjournment taken June 20th 1923 the Board of County Commissioners met for the transaction of business.

Members present: David Buckland, Chairman, Samuel Clarke and Peter H. Kramer.  
Minutes of previous meeting read and approved.

Motion by Clarke seconded by Kramer that monthly reports of County Poor Commissioner for the months of April and May 1923 be received approved and filed.  
Carried all voting Aye.

Motion by Clarke seconded by Kramer that communication from County Sheriff under date of June 20th, 1923 relative escape of James Dudley Major and reward for capture be received and filed.

Carried all voting Aye.

Motion by Clarke seconded by Kramer that Road Contractors Bond presented by the David Construction Co under date June 4th, 1923 covering the construction of the Walcott Road having been approved by the County Counsellor be received, approved and filed.

Carried all voting Aye.

Motion by Clarke seconded by Kramer that communication from County Surveyor under date of June 20th, 1923, reporting action on petition of Clifford Burns for resurvey of tracts 20-21-11 account larger portion of original 74 acres in combined three tracts having been washed away, recommending that the taxable number of acres in Tracts 11-20-21 be reduced to 22 acres and to be hereafter known as Tract # 11 described as follows:

"Beginning at the intersection of the south line of the N  $\frac{1}{2}$  of the NE  $\frac{1}{4}$  Section 12-1023 with the northeasterly line of the R of W of the Mo pac Railroad thence northwesterly along said R of W line 885 feet thence N73° 40' E 400ft more or less to the west bank of the Mo river thence southeasterly along said river bank to a point due east of beginning thence west 2000 feet more or less to beginning, containing 22 acres more or less."

and that a valuation of \$40.00 per acre be placed on said tract No. 11 for the years 1920-1921-1922 and that County Clerk be instructed to correct the tax rolls in accordance with the foregoing waiving penalties and interest.

Carried all voting Aye.

#### RESOLUTION.

BE It RESOLVED by the Board of County Commissioners, of Wyandotte County, Kansas, all members being present that the State Highway Commission be and are hereby petitioned to place the Bonner-Piper Road in Wyandotte County on the State System, thereby designating it as a Federal Aid Highway and becoming subject to application of Federal Aid in the improvement after having been accepted by the office of Public Roads of the department of the United States. be it further

RESOLVED that the County Clerk be instructed to mail copy of this resolution to the State Highway Commission, topeka, Kansas.

Motion by Clarke seconded by Kramer that the foregoing resolution be adopted.

Carried all voting Aye.



Motion by Clarke seconded by Kramer that report of service of County Sheriff on notice of occupants of houses and buildings within the New Court House Site as shown in minutes of the Board of June 19th, 1923, of amount of rentals to be paid, effective May 10th, 1923, under date of June 20th, 1923 be received and filed.

Carried all voting Aye.

Motion by Clarke seconded by Kramer that all offices in the County close at 12:00 o'clock noon, Friday, June 22nd, 1923 in honor of the visit to Kansas City, Mo., of the President of these United States of America, Warren G. Harding and party.

Carried all voting Aye.

No further business appearing the Board adjourned.

Attest: William Bepp  
County Clerk.

David Buckland  
Chairman.

June 25th, 1923.

Pursuant to adjournment taken June 21st, 1923 the Board of County Commissioners met for the transaction of business.

Members present David Buckland, Chairman, Samuel Clarke and Peter H. Kramer. Minutes of previous meeting read and approved.

Motion by Clarke seconded by Kramer that owing to conference with the Board of County Commissioners of Leavenworth County, Kansas the Board adjourn until Tuesday, June 26th, 1923.

Carried all voting Aye.

Attest: William Bepp  
County Clerk.

David Buckland  
Chairman.

June 26th, 1923.

Pursuant to adjournment taken June 25th, 1923 the Board of County Commissioners met for the transaction of business.

Members present: David Buckland, Chairman, Samuel Clarke and Peter H. Kramer. Minutes of previous meeting read and approved.

Motion by Clarke seconded by Kramer that read petition signed by G O Haynes, et al, praying for the location described as follows: "Beginning at the NE Corner of ~~NE~~ SE $\frac{1}{4}$  of Section 31-10-25 thence west along the center line of Section 31 to the east line of the Frederick tract or far enough to pass the bend in the creek thence north to the line Between Haynes and Fredericks thence west to the west line of Fredericks Land thence south to the city limits," be received and filed and the Board of County Commissioners be appointed as Viewers to make view August 8th, 1923..

Carried all voting Aye.

Motion by Clarke seconded by Kramer that read petition signed by G. O. Haynes, et al, praying for the location of a road described as follows: "Beginning at a point 20ft west of the NE Corner of lot 122 in Ellis Park add thence south the east and west center line of Section 31-10-25 and terminating at said center line" be received and filed and the Board of County Commissioners appointed as Viewers to make view August 8th, 1923.

Carried all voting Aye.

No further business appearing the Board adjourned.

Attest: William Bepp  
County Clerk.

David Buckland  
Chairman.

June 26th, 1923.

Pursuant to adjournment taken June 26th, 1923 the Board of County Commissioners met for the transaction of business.

Members present: David Buckland, Chairman, Samuel Clarke and Peter H Kramer. Minutes of previous meeting read and approved.

Motion by Clarke seconded by Kramer that Read Contractors Bond of Cooke and O'Brien under date June 9th, 1923 in sum of \$6607.96 for construction of Bridge "B" Walcott Road having been approved by the County Counsellor be received approved and filed. and the Chairman being hereby authorized to sign same on behalf of entire Board.

Carried all voting Aye.

Motion by Clarke seconded by Kramer that the County Clerk be instructed to correct tax rolls and issue refund certificate to W E Allis, 1937 North 6th St., in the sum of \$52.40 1922 tax on lots 19-20 Block 5 Sunnyside said sum having been paid twice.

Carried all voting Aye.

Motion by Clarke seconded by Kramer that Depository Bond of Peoples National Bank dated June 23rd, 1923 in the sum of \$50,000.00 having been approved by the County Counsellor be received, approved and filed and the Chairman be hereby authorized to sign same in behalf of entire Board.

Carried all voting Aye.

Motion by Clarke seconded that communication from County Engineer under date of June 28th, reference replacement of motor cars used by Hazen and Henry be received, filed and referred to Purchasing Agent. Carried all voting Aye.

No further business appearing the Board adjourned.

Attest:

William Dezzo  
County Clerk.

David Buckland  
Chairman.

June 30th, 1923.

Pursuant to adjournment taken June 28th, 1923 the Board of County Commissioners met for the purpose of opening bids for the improvement of the Argentine-Holliday Road.

Members present: David Buckland, Chairman, Samuel Clarke and Peter H Kramer.

Opening of bids for the improvement of the Argentine Holliday road with the following results.

Pioneer Const'n Co	bridge "K"	\$ 14,935.82
A J Cesby & Co	earth items	57,712.00
	Drg Constn	21,652.62
Luck Bros.	Earth Items	64,134.85
J O Patterson & Co	Bit Mac	75,090.28
	Concrete	119,736.40
	Earth Items	62,985.25
	Brg Struct	19,124.67
	Bridge K	14,141.78
	Grand Total	157,200.20
	Bit Mac	201,846.32
	Concrete	61,170.72
Hawkeye Constn Co.	Earth Items	19,413.46
	Drg Cinstn	111,620.01
	Paving	192,204.19
	Gr Tot	114,389.95
rand Constn Co	Concrete Pav	65,066.67
	Earth Items	17,642.96
	Drg Constn	197,099.58
	Gr Tot	184,462.09
Cooke & O'Brien	Concrete Pav	59,029.31
	Earth Items	18,640.06
	Drg Struct	11,408.69
	Bridge K	66,050.50
H C Bottsford	Earth Items	17,443.55
	Drg Struct	42,272.00
	Pav	69,008.01
Jos Stanton Sons	Earth Items	21,544.94
	Drg Struct	115,473.91
	Concrete Pav	206,026.86
	Gr Tot	67,969.05
Davidson Constn Co	earth items	18,563.06
	Drg Struct	73,179.54
	Bit Mac Pav	159,711.65
	Concrete Pav	192,930.92
Estimate	Concrete Pav	158,619.55
	Bit Mac Pav	11,198.58
	Bridge K	

Motion by Clarke seconded by Kramer that all bids be received and referred to County Engineer and held over until 2:00 o'clock, p.m.

Carried all voting Aye.

Board recessed until 2:00 o'clock, p.m.

2:30 o'clock p.m.

Following is the report of the County Engineer of bids for construction of Argentine-Holliday Road:

H C Bottsford	\$141,506.75
J O Patterson	157,200.20
Cooke and O'Brien	184,462.29
hawkeye Constn Co	192,204.19

and recommending that foregoing bids be held over until Thursday, July 5th, 1923.

Motion by Clarke seconded by Kramer that report of County Engineer be received and concurred in.

Carried all voting Aye.

Motion by Clarke seconded by Kramer that certified checks of all unsuccessful bidders be returned except the following: H C Bottsford, J O Patterson, Cooke & O'Brien and Hawkeye Constn Co.

No further business appearing the Board adjourned.

Attest: William Beags  
County Clerk.

David Buckland  
Chairman.

July 2d, 1923.

Pursuant to adjournment taken June 30th, 1923 the Board of County Commissioners met for the reading and allowance of the Auditor's report of bills and claims and accounts for the month of June, 1923. and the transaction of such other business as may come before it.

Members present: David Buckland, Chairman, Samuel Clarke s and Peter H. Kramer.  
Minutes of previous meeting read and approved.

Motion by Clarke, seconded by Kramer that the County Clerk be instructed to notify the Clerk of the District Court and the Clerks of the North and South City Courts to deposit all monies received by them in the office of the County Treasurer as provided in chapter 133 of the Session Laws of 1923 under such arrangements as the County Treasurer and County Auditor may prescribe.

Carried all voting Aye.

The Board recessed until 2:00 o'clock, p.m.  
2:00 o'clock, p.m. All members present.

Motion by Clarke seconded by Kramer that County Clerk be instructed to remove valuation from following described property account same being owned and used exclusively by the Trinity Lutheran Church for church purposes: Lots 1 to 6 inclusive Blk 2 Withers Add and Tract 2a in (2a201) described as follows: Com 50ft E of SE Cor 7th and Orville Ave and W 40 ft N 103.

Carried all voting Aye.

Motion by Buckland seconded by Kramer that communication from Gallup Map and Supply Co., under date July 2nd 1923 be received and filed and that Purchasing Agent be instructed to purchase set of plats comprised of 10 volumes at cost of \$225.00 and 10 sets covers at a cost of \$70.00 Total \$295.00 for use of County Assessor.

Carried all voting Aye.

Motion by Clarke seconded by Kramer that County Clerk be instructed to correct tax rolls on lots 27-28 Highland Park to read \$2700.00 instead of \$4100.00 account same being double assessment of \$1400.00.

Carried all voting Aye.

Motion by Clarke seconded by Kramer that County Clerk be instructed to remove valuation from tax rolls on lots 15-16-17-18 Block 18 Western Highlands account same being owned by and used exclusively for church purposes of Quindaro Christian Church.

Carried all voting Aye.

Motion by Clarke seconded by Kramer that the bid for Groceries for use at County Farm be awarded to u C Smith, the only bidder in the sum of \$195.55

Carried all voting Aye.

Motion by Clarke seconded by Kramer that read petition signed by E G McDowell, et al, praying for the location of a read described as follows: "Beginning at the intersection of Woodland Blvd and Steele Road in the SE $\frac{1}{4}$  Section 30-11-25 thence west to the center line of 38th street (as located through Hadley's add) produced Southwest thence north on the center line of 38th street to Douglas Avenue" be received and filed and the Board of County Commissioners be appointed as viewers to make view August 15th, 1923.

Carried all voting Aye.

Motion by Clarke seconded by Kramer that communication from County Surveyor under date of July 2nd 1923 reference view of location of read petitioned for by Robert Duncan being overlooked be received, filed and notice of review be set for August 15th, 1923 and same be readvertised.

Carried all voting Aye.

Motion by Clarke seconded by Kramer that all county offices be closed Wednesday, July 4th, 1923.

Carried all voting Aye.

Motion by Clarke seconded by Kramer that report of Viewers on road petition of Paul H. Ditzen, et al under date of June 30th, 1923 be received, approved and filed and that County Clerk be instructed to notify Township Officers of Quindaro Township to proceed with work.

Carried all voting Aye.

Motion by Clarke seconded by Kramer that report of Viewers on road petitioned for by O. M. Wells, et al under date of June 30th, be received, approved and filed and County Clerk be instructed to notify Township Trustee of Quindaro Township to proceed with work.

Carried all voting Aye.

No further business appearing the Board adjourned.

Attest: William Beags  
County Clerk.

David Buckland  
Chairman.

July 5th, 1923.

Pursuant to adjournment taken July 2nd, 1923 the Board of County Commissioners met for the transaction of business.

Members present: David Buckland, Chairman and Peter H. Kramer. Absent Samuel Clarke.

Minutes of previous meeting read and approved.

Motion by Kramer seconded by Buckland that bids for the construction of the Argentine-Holliday Road be held over until Thursday July 12th, 1923.

Carried all present voting Aye.

(The following tax payers and the number of acres represented were present and expressed themselves strongly in favor of concrete paving in the improvement of the Argentine-Holliday Road:

J R Cunningham	120 Acres.	C H Bruce	20 Acres.	Quivera Land Co	1000 Acres
Hayden & Gault		H B Thompson	25 "	Ed Rabon	20 "
W A Beatty	400 "	Bob Zimmer	26 1/2 "	Will Curth	35 "
J O DePee	5 "	Seth Patterson	52 "	Frank Zimmer	10 "
Geo H Bennett	13 "	Jim Brewer	2 "	Wm Kendall	20 "
J H Cole	17 "	I C Fisher	3 "		

Motion by Clarke seconded by Kramer that all County Offices shall close at 12:00 noon, each Saturday during July and August 1923.

Carried all voting Aye.

Motion by Kramer seconded by Buckland that communication from County Engineer under date July 5th, 1923 reference repairs on Stephens bridge on Reidy Road to cost not to exceed \$1,000.00 be received and filed and County Superintendent of Roads be instructed to proceed with said repairs.

Carried all voting Aye.

No further business appearing the Board adjourned.

Attest:

William Beggs  
County Clerk.

David Buckland  
Chairman.

July 9th, 1923.

Pursuant to adjournment taken July 5th, 1923 the Board of County Commissioners met for the transaction of business.

Members present: David Buckland, Chairman, Samuel Clarke and Peter H. Kramer.

Minutes of previous meeting read and approved.

Motion by Clarke seconded by Kramer that road petition signed by Geo W Dowell, et al, praying for the location of a road described as follows: "Beginning at a point at high street and Benton, thence north on Benton to street called or known as Fairview thence west on Fairview to intersection of Argentine Road on 10th street. All above located in Sauer Highlands an addition in Wyandotte County, Shawnee Township, Kansas," be received, filed and the Board of County Commissioners be appointed as Viewers to make view August 15th, 1923.

Carried all voting Aye.

Motion by Clarke seconded by Kramer that communication from C F Melton, under date July 6th, 1923 reference insurance loss on County Farm buildings be received, and referred to County Auditor.

Carried all voting Aye

No further business appearing the Board adjourned.

Attest:

William Beggs  
County Clerk.

David Buckland  
Chairman.

July 12th, 1923.

Pursuant to adjournment taken July 9th, 1923 the Board of County Commissioners met for the transaction of business.

Members present: David Buckland, Chairman, Samuel Clarke and Peter H. Kramer.

Minutes of previous meeting read and approved.

Motion by Clarke seconded by <sup>Buckland</sup> Kramer that communication from County Engineer, under date July 12th, 1923, be received and filed and that contract for construction of Concrete road known as Argentine-Holliday Road be awarded to Cooke and O'Brien.

Carried Buckland Clarke voting Aye

Kramer voting Nay

Motion by Clarke seconded by Kramer that petition signed by A E Hauss et al, for repairs to Argentine and Turner road be received and referred to County Engineer

Carried all voting Aye.

Motion by Clarke seconded by Kramer that all certified checks of unsuccessful bidders on Argentine Holliday Road be returned to bidders.

Carried all voting Aye.

Motion by Clarke seconded by Kramer that communication from I J Talbot, Agent, under date of June 29th and July 10th, 1923 reference Bond of Benjamin Schneirle and County Depositories be received and referred to County Counsellor.

Carried all voting Aye.

Motion by Clarke seconded by Kramer that communication from County Surveyor under date of July 12th, 1923 reference readvertising road notices for review of C H Bruce et al and George H Schudt et al be received and filed and County Clerk instructed to readvised view to be made August 15th, 1923.

Carried all voting Aye.

Motion by Clarke seconded by Kramer that County Clerk be instructed to investigate improvements on lots 21 & 22 Block 2 Leland Place Rosie B Netherede 3053 N 30th St. Calins assessed for 1922 when same existed that were vacant that same should have been assessed on lots 23 and N<sup>1</sup>/<sub>2</sub> 24 Blk 2 Leland Place and make necessary corrections on tax rolls.

Carried all voting Aye.

Motion by Clarke seconded by Kramer that communication from County Engineer under date of July 22th 1923 relative plans for resurfacing Gibbs Road in Shawnee Township be received and filed and County Clerk be instructed to advertise for bids for said resurfacing. Same to be opened at 12:00 O'clock noon, August 13th, 1923.

Carried all voting Aye.

Motion by Clarke seconded by Kramer that the following resolution be adopted and spread in full upon the Journal.

Carried all voting Aye.

#### RESOLUTION

WHEREAS the County of Wyandotte is engaged in the construction of a highway designated as Fort-to-Fort Highway Federal Aid Project 102 and

WHEREAS the same is being constructed under a provision of law whereby the Board of County Commissioners set out a benefit district by resolution having been passed by said Board of Commissioners under date of \_\_\_\_\_ and

WHEREAS the said resolution provides that said State Aid is to be applied to the cost of construction of said road; the law fixing a maximum of 25 percent of the cost or not to exceed \$10,000.00 per mile and

WHEREAS the said Board of County Commissioners are advised by the County Engineer that the contract cost of F A Project 102 is in excess of \$40,000.00 per mile and that said project is therefore entitled to the maximum of \$10,000.00 per mile for its 4.63 miles or a total of \$46,300.00 and

WHEREAS it was the intent of the Board of County Commissioners when said resolution was passed and is still its desire that the maximum amount of State Aid be applied to the cost of said F A Project 102. Now therefore be it

RESOLVED by the Board of County Commissioners, of Wyandotte County, Kansas, that the sum of \$46,300.00 be and the same is hereby appropriated from the State Aid Fund of Wyandotte County to be applied to the cost of Construction of Federal Aid Project 102, and be it further

RESOLVED that the County Treasurer of Wyandotte County, Kansas, be and is hereby instructed to transfer from the State Aid fund to Federal Aid Project 102, the sum of \$46,300.00 said sum to be used to take up warrants for the construction of said project. and be it further

RESOLVED that the County Clerk of Wyandotte County, Kansas be and is hereby instructed to notify the County Treasurer of Wyandotte County, Kansas to transfer said funds as herein set out. and be it further

RESOLVED that this resolution be copied in full in the Journal.

Passed by the Board of County Commissioners, of Wyandotte County this 12th day of July, 1923.

David Buckland, Chairman.

Samuel Clarke, Commissioner.

Attest: William Beggs, County Clerk.

No further business appearing the Board adjourned.

Attest: William Beggs  
County Clerk.

David Buckland  
Chairman.

July 16th, 1923.

Pursuant to adjournment taken July 12th, 1923 the Board of County Commissioners met for the transaction of business

Members present: David Buckland, Chairman, Samuel Clarke and Peter H. Kramer.

Minutes of previous meeting read and approved.

Motion by Buckland seconded by Kramer that petition signed by T F Thiebold and many others protesting against and requesting the elimination of hogs -hog pens and dumps in the Fairfax Drainage District in the Northeast part of the County, be received and referred to the County Attorney and County Health Officer and County Clerk be instructed to notify the foregoing officers and direct them to investigate and file written report with Board.

Carried all voting Aye.

Motion by Clarke seconded by Kramer that all County Offices be closed Friday, July 20th, 1923 at 12:00 o'clock, noon in honor of the dedication of the Soldier's Memorial and the visit of the General Guarurd, of France to the Rosedale district of Kansas City, Kansas.

Carried all voting Aye.

No further business appearing the Board adjourned.

Attest: William Bezzo  
County Clerk.

David Buckland  
Chairman.

July 19th, 1923.

Pursuant to adjournment taken July 16th, 1923 the Board of County Commissioners met for the transaction of business.

Members present: David Buckland, Chairman, Samuel Clarke and Peter H. Kramer. Minutes of previous meeting read and approved.

Motion by Clarke seconded by Kramer that the contract between the Standard Electric Light and Power Company and the Board of County Commissioners of Wyandotte County Kansas dated July 19th, 1923, for furnishing of electric energy for use at the Wyandotte County Poor Farm, having been approved by the County Counsellor be received, approved and entered into and the Chairman is hereby authorized to sign same in behalf of the entire board.

Carried all voting Aye.

Motion by Clarke seconded by Kramer that communication from County Counsellor under date of July 18th, 1923 reference paving what is known as "Muddy Wallow" east of Turner on what is known as the Wilson or Golden Belt Road be received and filed and referred to County Engineer.

Carried all voting Aye.

No further business appearing the Board adjourned.

Attest: William Bezzo  
County Clerk.

David Buckland  
Chairman.

July 23rd, 1923.

Pursuant to adjournment taken July 19th, 1923 the Board of County Commissioners met for the transaction of business.

Members present: David Buckland, Chairman, Samuel Clarke and Peter H. Kramer. Minutes of previous meeting read and approved.

Motion by Clarke seconded by Kramer that the County Auditor Henry Meade be directed to accompany the Board of County Commissioners on their New Court House inspection trip, Tuesday, July 24th, 1923 for the purpose of taking information, data and such other facts as the Commissioners may require to compile same for future use in order that some definite plans for a new Court House in Wyandotte County may be arrived at and that said County Auditor come prepared to perform such duty.

Carried all voting Aye.

Motion by Buckland seconded by Kramer that County Engineer be instructed to forthwith prepare and file detailed statement of plans and specifications for construction of the 12th street bridge and take such steps and adopt such measures as may be deemed necessary to the early building and reconstruction of said 12th street bridge.

Carried all voting Aye.

Motion by Buckland seconded by Kramer that the County Engineer be instructed to forthwith submit plans and specifications of the 12th street bridge to the War Department for its approval.

Carried all voting Aye.

Motion by Buckland seconded by Kramer that matter of Chas O. Ritchie, of Natl Military Home, Kansas of reduction of taxes on improvements on lots 13-14-15-16-17-18 block 2 Silver Springs annex be by the County Clerk taken up with the State Tax Commission for the removal of valuation of improvements, affidavit of same being filed herewith.

Carried all voting Aye.

Motion by Buckland seconded by Kramer that read petition signed by J B Grinter et al for vacation and relocation of road as follows: "Relocation of the Geo. Martinek Road between the Kaw Valley Macadam Road on the south and the road along the south line Section 21 Twp 11 Range 23 said relocation to move road from the west side of lake on property of the Kansas Portland Cement Co to the east side of same, said relocation to be determined by Viewers," be received and the Board of County Commissioners be appointed to make view August 21st, 1923.

Carried all voting Aye.

Motion by Clarke seconded by Kramer that road petition signed by Wm C Keltner et al, praying for the relocation of a road described as follows: "The W J Green Road from the Leavenworth Road north. It being the intention to straighten said road at or near the Leavenworth Road. Said road to be on section line between Sections 26 and 27 in Twp 10 Range 10 Range 24 in Quindaro Twp 10 Range 24 in Quindaro Twp" be received and filed and the Board of County Commissioners

August 21st, 1923.

Carried all voting Aye.

Motion by Clarke seconded by Kramer that the communication from County Engineer under date of July 23rd, 1923 reference construction of culvert, replacing steel span on Reidy road near McMahon Farm be received and filed and County Clerk be instructed to advertise for bids for construction of said bridge in conformity with recommendations.

Carried all voting Aye.

No further business appearing the Board adjourned.

Attest William Bezzo -  
County Clerk.

David Buckland  
Chairman.

## BOARD OF EQUALIZATION

Monday, May 21st, 1923.

In accordance with the Laws of the State of Kansas, the Board of County Commissioners of Wyandotte County, Kansas, met as the Board of Equalization of said County to receive complaints as submitted by the tax-payers of said county, both real and personal. The receiving of said complaints continued up to and including June 1st, 1923. A list of which are receded in alphabetical order in books prepared for that purpose and on file in the office of the County Clerk.

June 6th. On motion by Clarke seconded by Kramer the Board of Equalization adopted the following resolution.

WHEREAS, it has developed on today that personal assessment as returned by the County Assessor of Wyandotte County, Kansas, the figures having but lately had show and indicate a reduction of valuation of said personal property assessment of approximately six million dollars, (\$6,000,000.00) and

WHEREAS, it will be necessary that the Board of Equalization have further time to investigate the cause of said deficit as against last year's assessment, now therefore be it

RESOLVED that the County Clerk be advised to request of the State Tax Commission an extension of time or State Tax Commission to reconvene the Board of Equalization of Wyandotte County, Kansas in order to investigate said deficit of approximately Six Million Dollars (\$6,000,000.00)

Motion by Clarke seconded that County Clerk be instructed to forthwith prepare a list of Commercial and Industrial Assessments of 1923 as against 1922.

Carried all voting Aye.

Motion by Clarke seconded by Kramer that County Clerk be instructed to mail a notice to last given address of the following persons advising that the Board of Equalization has in mind and propose to receive and correct the personal assessment as returned by the County Assessor and his deputies.

"You are hereby advised that the Board of Equalization will sit on June 18-19-20, 1923 at their office in the Court House in Kansas City, Kansas, at which time and place you may appear and show cause, if any, why such proposed revision or correction should not be made."

Carried all voting Aye.

Theatres--Art-Dunbar-Electric-Gauntier Air-dome-Theatre-Grubles 10th st-Liggett-William Meyn-Midway-Empire-Osage-Pershing-Princess-T L Risecker-A Sansone-C J Sedlmayer. Sand Companies--Mucvie Sand Co-Stewart Sand Co-Kaw River Sand Co.

Lumber Companies--Argentine Lbr Co-Badger, 18th & Kansas-25th & Met-Bargain Lbr Co-Byrne Lbr Co-J M Byrne & Co-Poster Lbr Co-H D Heitz Lbr Co-Mack Welling Lbr Co-Frank Paxton Lbr Co-Frank Purcell Walnut Lbr Co-Sammis Bros Lbr Co-M R Smith Lbr Co-Thompson Lbr Co-P J Byrne Lbr Co.

Elevators--Armour Grain Co-Memphis-Frisco Elev Co-Terminal Elev Co-Southwestern Milling Co-Ishert Milling Co-

Far Famed Meat Co.

StClair Refining Co.

Packers--Swift and Co-Wilson & Co-Cudahy Pkg Co-Armour & Co-Fowler Packing Co-Morris & Co

Corperations--Kansas City Refg Co-kansas City Refg Sales Co-Cook Paint and Varnish Co-Bonner Portland Cement Co-Anderson Coupling & Supply Co-Merriam Ellis and Co-Kaw Valley Motor Co-C W Breidenthal Elec Co-Massey Concrete Products Co-Pennsylvania Car Co-Griffin Wheel Works-Grandview Club Storage and Tfr Co-Eagle Serum Co-Cochrane Pkg Co-A B Clippinger & Sons Mfg Co-Firman L Carswell Mfg Co-Pintsch Compressing Co-Wyandotte Gas Co

Motion by Clarke seconded by Kramer that the County Clerk be instructed to notify by and through the County Sheriff of Wyandotte County, Kansas, the County Assessor, the Trustees of Delaware, Shawnee and Wyandotte Townships as deputy Assessors and all other deputy Assessors in said townships to appear before the Board of Equalization and Board of County Commissioners, of Wyandotte County, Kansas on Monday, June 11th, 1923 at 10:00 o'clock a.m. and to bring with them all records and information relative to the personal property assessments of their respective townships.

Carried all voting Aye.

June 8th, 1923--Motion by Clarke, seconded by Kramer that personal assessment of the Kansas State Bank be raised from \$68,000.00 to \$71,440.00 in valuation.

Carried all voting Aye.

Motion by Clarke seconded by Kramer that new improvements on Lots 1-2-& 3 Blk 12 Grace Hill be taken off this being personal property of Standard Oil Co.

Carried all voting Aye.

Motion by Clarke seconded by Kramer, that statement of Peoples National Bank be reduced from \$ valuation of \$265,950.00 to \$183,950.00 cause being no real estate being deducted to the amount of \$82,000.00.

Carried all voting Aye.

Motion by Clarke seconded by Kramer that statement of Turner State Bank be reduced in valuation from \$19,422.00 to \$12,940.00 account of real estate to the amount of \$6,482 not being deducted.



Motion by Clarke seconded by Kramer that personal statement of Sinclair Refining Co. 1921 Harrison be reduced from \$3600.00 to nothing on line 23-1 account double assessment.

Carried all voting Aye.

Motion by Clarke seconded by Kramer that County Clerk be instructed to add \$700<sup>0</sup>.00 improvements on tract 38 Shawnee Twp for year 1922 as omitted property and 1923.

Carried all voting Aye.

Motion by Clarke seconded by Kramer that personal property of Kaw River Sand Co. SD #8 Shawnee line 23-t be increased from \$5850.00 to \$7550.00.

Carried all voting Aye.

Motion by Clarke seconded by Kramer that County Clerk be instructed to reduce valuation of \$700.00 personal assessment of M L Hicks, 1317 N 10th St to read \$500.00.

Carried all voting Aye.

Motion by Clarke seconded by Kramer that County Clerk be instructed to equalize personal assessment of H Falleck 13 Central Ave from \$15,900.00 to \$4500.00

Carried all voting Aye.

J H Metter personal ordered that Line 23-B be equalized to ZERO.

Motion by Clarke seconded by Kramer that line 22-a (ARMOUR & CO) (average amount of finished product) be equalized by deducting therefrom the sum of \$129,000.00, thereby making the total assessment of Armour and Company for the year 1923 \$2,469,790.00 instead of \$2,598,790.00.

Carried all voting Aye.

Motion by Clarke seconded by Kramer that line 22-a (average amount of finished product) be equalized by deducting the sum of \$48,027.00 thereby making the total assessment for Bowler and Company, for the year 1923 \$912,523.00 instead of \$960,550.00.

Carried all voting Aye.

Motion by Clarke seconded by Kramer that line 22-a (average amount of finished product) be equalized by deducting therefrom the sum of \$64,180.00 thereby making the total assessment of Morris and Company for the year 1923, \$1,519,540.00 instead of \$1,583,720.00.

Carried all voting Aye.

Motion by Clarke seconded by Kramer, that line 22-a (average amount of finished product) be equalized by deducting therefrom the sum of \$73,200.00 thereby making the total assessment of Cudahy Packing Company for the year 1923, \$1,391,650.00 instead of \$1,464,850.00.

Carried all voting Aye.

Motion by Clarke seconded by Kramer that line 22-a (average amount of finished product) be equalized by deducting the amount \$102,821.00 thereby making the total assessment of Swift and Company for the year 1923, \$1,952,599.00 instead of \$2,056.00.

Carried all voting Aye.

Motion by Clarke seconded by Kramer, that line 22-a (average amount of finished product) be equalized by deducting therefrom the amount of \$82,600.00 thereby making the total assessment of Wilson and Company \$1,569,700.00 instead of \$1,652,300.00.

Carried all voting Aye.

Motion by Clarke seconded by Kramer that assessment of Kansas City Stock Yards be equalized to following: 23-c to read \$7,350.00; line 23-f to \$3,614.00; Line 23-h to \$660.00; Line 23-i to \$222.00

Carried all voting Aye.

Motion by Clarke seconded by Kramer, that line 19 in assessment of Prechter-Gamble Mfg Co be equalized to read \$29,190.00 making total assessment \$506,140.00

Carried all voting Aye

Motion by Clarke seconded by Kramer, that the assessment of the Electric Theatre Company is found to be \$176,000.00 for building, furniture and equipment, all of which is on leased ground. The balance in the sum of \$74,000.00 is found to be the intangible value of the stock and that said stock of \$250,000.00 is worth par, namely \$250,000.00 and should be assessed thereon with the deductions of personal property hereinbefore stated. It is found on statement of counsel for applicant that this corporation, while operating but six months or less, has paid a dividend of 8% on the entire capital stock.

Carried all voting Aye.

Motion by Clarke seconded by Kramer, that the personal property School District No 8 Shawnee Twp, Kaw River Sand Company, that line 23-t be increased from \$5,850.00 to \$7650.00.

also Motion by Clarke seconded by Kramer that the County Clerk be instructed to add on above property tract # 38, improvements for the year 1922 in the amount of \$7,000.00.

also Motion by Clarke seconded by Kramer that the County Clerk be instructed to add on Tract 38 on the above property improvements for the year 1923 in the amount of \$7,000.00.

Carried all voting Aye.

Motion by Clarke seconded by Kramer, that as to the Stewart Sand Co assessment for School Dist # 13, Wyandotte Township, Lines 23-K, 22-A, 22, 23-l, 23-t, together with lease holds and options be equalized by raising to \$35,000.00.

Carried all voting Aye.

Motion by Clarke, seconded by Kramer that as to the Stewart Sand Co, assessment School Dist # 9, Lines 23-K; 22-a; 22-; 23-l; 23-t, together with leaseholds and options be equalized by raising tax to \$35,000.00.

Carried all voting Aye.

(Transcript of evidence in above cases in file of Equalization Board.)

Motion by Clarke seconded by Kramer the following equalizations were ordered  
Carried all voting Aye.

Let 4 Blk 92 Wyandette City, McCabe, Patrick to Lot \$ 500. Impvts \$ 100 Tot \$600.  
 " 37-38 Blk 125 " Hillman Seth Cut improvements.  
 " 48-49-50-W20ft 51 Blk 140 Wyandette City Cut Impvts \$700.00  
 " 3c Blk 145 Wdte City Cut \$150.00  
 South 73ft Lets 29-30-31 Blk 15<sup>9</sup> Wdte City, Brockman, J. Cut Impvts \$1,000.00  
 S $\frac{1}{2}$  Let 32 Block A Northrup's Valley, Rehn, E R Cut Impvts \$500.00  
 Let 11 Block G Northrup's Valley, Make Lot \$600.00 Impvts \$1200.00  
 E6 2/3ft Let 39 Blk 2 W 13 $\frac{1}{2}$ ft Let 40 Orr's Coughlin J. Cut Impvts \$500.00  
 Let 42-43 Blk 2 Orr's, Stenatz, Tony M Make Lot \$500.00 Impvt \$1100.00  
 Let 100 Blk 3 Orr's Add, Thomas Katherine Cut Impvts \$300.00  
 let 6 Block A Hammersleugh's Perason Emil Cut Impvts to \$900.00  
 Lot 7 Block A, Hammersleugh's, Pearson Emil Cut Impvts to \$500.00  
 Let 10 Block 4 Husted & Stump, Karmin, Eugene Cut Impvts \$200.00  
 Let 53 Blk 2 Werd & Roots, Forrester Mr. F Cut Impvts \$400.00  
 Let 25 Hazel Dell Zuterma, H A Cut \$300.00 on Impvts.  
 Let 27-28 Midland Park, Grier, C. Cut total to \$2740  
 Lets 33-34-35-36 Blk 3 Gray & Woods, Sartin J L Cut \$500.00 off each.  
 Let 29 Blk 7 Gray and Woods, Ceek Elizabeth Equalize Impvts \$1,000.00  
 Let 13 Blk 4 Forest Grove, Forrester Mrs Wm Cut Impvts \$300.00  
 Let 30-B Hunter Park  
 Jennie Heba Cut Impvts \$400.00  
 Let 24 Blk 6 Riverview, Varrel Furn Co Cut Impvts to \$6,000.00 Tot to \$8,000.00  
 E15ft Let 18 all 17 Blk 3 Riverview, Schill Bessie Cut \$200.00 off Impvts.  
 E120ft Let 19 Blk 13 Riverview, Kestnick, Phillip City Impvts \$500.00  
 Let 4 Blk 14 Riverview, Winicka Mary Cut \$200.00 off Impvts.  
 E37 $\frac{1}{2}$  Let 1 Blk 26 Riverview, Botterman H. Cut \$300.00 off Impvts.  
 Let 37 Blk 1 Orchard, Secan Isaac Cut Impvts \$500.00  
 Let 15-16-17 West Lawn Annex, Fielding Thos Cit Impvts \$1,800.00  
 S $\frac{1}{2}$  Let 22-23 WestLawn Annex Dolley, James W Cut Impvts \$300.00  
 Let 4 Blk 1 Winters Park, Vogrin J A Cut Impvts \$1,500.00  
 Tr 66-P Part NW $\frac{1}{4}$  9-11-25, Thomas D. Cut Cal of Impvts \$800.00  
 Cem NE Cor 10 N 95.66' W 105' S 95.66' E 105 (20-14) Kaiser Anne Cut Land to \$1,200.00  
 Lets 44 to 48 Icl Blk 15 Prospect Park, Stiffler Mary. Cut Let 46 to \$100.00  
 Let 9 W $\frac{1}{2}$  10 Blk 1 Clifton Hills, Meyer L.J. Cut total to \$1400.00  
 Lets 570-571-E $\frac{1}{2}$  572 Cener, Sparks B N Equalize Impvts to \$2,000.00  
 Lets 84,86 James, Storm P J Take off \$400.00 of Impvts.  
 Let 5 Blk 74 Armourdale, Hemer Wright Cut Impvts \$200.00  
 Let 5-6 Blk 75 Armourdale, Radford J W Cut Impvts \$2,500.00  
 E $\frac{1}{2}$  Let 32-33 Blk 122 Armourdale, Burch Floyd V Equal Impvts to \$350.00  
 E6 $\frac{1}{2}$ ft 39-40 Blk 125 Armourdale, Presten H L Cut \$300.00 off Impvts  
 Let 3-4 Blk 7 Pacific Place, Feley May Cut \$200.00 off Impvts.  
 Lets 13-14 Blk 1 Armourdale Hgts, Reach S I. Equal total to \$2800.00  
 S30ft Let 8 S20ft Let 9 N 5ft 10 Blk 2 Armourdale Hgts, Ruddy L M Eq total to \$1,275.00  
 N30ft Let 2 Blk 3 Armourdale Hgts, Hutten, W E Cut Impvts \$200.00  
 N32ft-S40ft Let 11 Blk 1 Bishops Add, Gray Harvey Cut \$200.00 off Impvts.  
 Let 11 Blk 1 Mt Panorama, Pelleck, W A Cut Impvts \$1,000.00  
 Let 26 E20ft 27 Blk 2 Wallace Place, Sheemaker Grace Cut Impvts \$860.00  
 Let 18 Husted Place, Scott, Clara Equalize Let \$600.00 Impvts \$1,000.00  
 Tr 96-A2 (3b-396) Cottingham, D. Equal to \$2,500.00  
 Tr 96-10 (3b-397) Cottingham A D Equal to \$3,000.00  
 Let 21 Blk 13 Parkwood, Meidle W C Cut Impvts to \$1,000.00  
 Let 2 and E $\frac{1}{2}$  3 Blk 1 Chelsea Spgs, Weedmark Alice Cut to \$250.00  
 Let 21 Blk 18 Argt, Svherer Henry Cut Impvts to \$3,000.00  
 Let 31 Blk 19 Argt, Knoepker & Nagel, O K  
 E43ft W95ft Lets 34 to 33 Blk 17 Malvanes, Meyn Charlotte Equal Impvts to \$12,000.00  
 Lets 38-39 Blk 41 Kansas Town Co, Jessy O. Equal to read \$200.00  
 let 6 Blk 4 Kansas Town Co #4, Matthews, Geo. Equal Let to \$200.00  
 S $\frac{1}{2}$  N $\frac{1}{2}$  Let 1 to 4 Blk 15 Adams & King Equal Land \$750.00 Impvts \$2,500. Tot \$3,250  
 Let 8-9 Blk 1 Gibbs & Paynes, Ashleck W F Equalize to \$100.00  
 Lets 41 to 45 Blk 2 Clifton Place O K  
 E45ft of W90ft Blk 2 Shogen & Paynes Add, Scott Eldera Equalize to \$3,200.  
 Lets 17-18 Connors Place, Kallbeugh, Mrs T C Cut Lets to \$250.00 Each.  
 Lets 19-20 Connors Place, Simpson, M. Cut Lets to \$250.00 Each Impvts to \$3,000.00  
 Let 2 Blk 14 Resedale, Ricksecker, Thos I Take off old Impvts, moved.  
 Lets 6-7 Blk 1 Orchard Grove Cut Impvts to \$2,500.00 (Welfe C V)  
 Let 1 Bennbeck Place, Davis C L Total Impvts \$2,500.00  
 Let 42 Summerfield, Richardson C. Equalize Impvts to \$1,000.00  
 Let 137 Vogel Hgts #4, Welshe Emma D, Cut Impvts to \$1,500.00  
 Let 43 Hudson Place, Olson Henry A. Cut Impvts to \$1,800.00

Lot 62 Belinder Place, Davis, E L Cut Impvts to \$1,900.00  
 Lot 19 Blk 1 Lombard Park, Phillips, Geo. Cut total to \$2,500.00  
 Lot 6 Prike Place, Weidmann Jno F. Cut to \$800.00  
 Tract 241-A (5-b219), Wood, Wm T. Cut Impvts to \$900.00  
 Lot 111-112 Benton Park, Cowan E J Make read ~~\$2,200.00~~ \$2,200.00  
 Lots 113-114-115 Benton Park, Cowan E J Make read \$800.00  
 Lots 43-44 Blk 72 Wydte City, Weber Mary Equal Land \$1,000.00 Impvts \$800.00  
 Lot 22 Blk 154 Wdte City, Redeeaj Mike Equal Land \$300. Impvts \$700. Tet \$5,000.00  
 Lot 23 Blk 154 Wdte City, Sainich L Equal Tot \$1,400.00  
 E50ft E $\frac{1}{2}$  50 S50ft Lots 51 to 54 Blk 90 L B Armstrong, Selichenek M Cut Bldg \$1,000.00  
 Lots 7-8 Blk 98 Wdte City, Taylor Harry A, Equal to \$3,500.00  
 Lots 28-29 Blk 92 Wdte City, Hail Dan'l Equal to \$1,800.00  
 Lot 15 Blk 109 Wyde City, Earight R. Reduce new Impvts to \$300.00  
 Lots 23 E15ft 24 Blk 109 Wydte City, Bell R C Reduce to \$300.00  
 Lot 44-50 Wydte City, Jones Cera Reduce to \$450.00  
 S $\frac{1}{2}$  Lot 6-7 Blk 1 Glenweed Grove, Bullock Minnie Red to \$2,800.00  
 Lot 4 Blk 2 Glenweed Grove, Burns Albert, Red 10 \$1,550.00  
 Lot 8 Blk 2 Glenweed Grove, Walter Anthony Equal to \$1,500.00  
 Lot 3-4 Irving, Bates A C Equal to \$2,500.00  
 Lot 9-10 Irving Place, Miller C B Equal Val to to \$3,900.00  
 Lot 59-60 Irving Place, Smith, J T Make Value read \$2,200.00  
 Lot 19 Blk 20 Brighton Hill, Stegmeier C, Reduce to \$1,800.00  
 Lot 20 Blk 20 Brighton Hill, Dengel H E Reduce to \$1,800.00  
 Lot 21 Blk 20 Brighton Hill, Dengel Catherine, Red to \$1,000.00  
 Lot 20 Blk 2 Brighton Hill, McIntyre Ella, Equal to \$2,000.00  
 E20' Lots 28-29 N5ft 30 Blk 8 Brighton Hill, Hayes Walter Red Impvts \$500.00  
 Lot 10 Blk 12 Londen Hgts, Skull D. Cut Impvts to \$600.00  
 Lot 5 Blk 14 Londen Hgts, Newton C E Take \$500.00 off Impvts  
 Lot 9-10 Blk 7 Londen Hgts, Gilmer Aug Belongs to city  
 Lot 2 Blk 3 Sunnyside, Meerehead J H Make read \$2,700.00  
 W17' Lot 20--E12 $\frac{1}{2}$  Lot 21 Blk 6 Sunnyside, Bradley W O Reduce to \$1,500.00  
 N16ft 20 Lot 17-21 Blk 3 Walnut Park, Earight E A Make read \$2,850.00  
 Lot 10 Blk 3 Walnut Park, Creticos Penagus Reduce to \$4,000.00  
 Lot 25 Blk 3 Walnut Park, Flercks Equalize to \$1,600.  
 Lot 15 Blk 11 Belmont, Rickman Wm Cut Impvts \$250.00  
 Lot 21-22 Blk 11, Pettyjohn G F take off \$500.00 added impvts  
 Lot 20-21 W $\frac{1}{2}$  22 Blk 2 Cornells Sub, F M Stanley, Equal to \$3,500.00  
 Lot 23 Blk 5 Sunnyside, A J Yeagan, Equal to \$2,000.00  
 Lot 43-44 Blk 72 Wydte City, Mary Weber Equal Land \$1,000.00 Impvts \$800.00  
 Part Lot 8 Blk 1 Kerr8s, O F Barnhart Red Impvts to \$500.00  
 Lots 9-10 Blk 13 Chelsea, A S Chroninger Equal Lots \$300.00 Impvts \$400.00 Tet \$700.00  
 tract 5 (2d) R Graham Equal to \$700.00  
 Tract 97b (2d) R Graham Equal to \$200.00  
 E10ft S9--W40ft S10 Blk 5 WestHgt Maner, W H Nelson Equal Land 1,120 Impvts \$4,800, Tet \$5,900  
 Tr 63 NW $\frac{1}{4}$  17-11-25, S A Weed & Armours Red Land \$500.00  
 Lot 9-10 State Line Inv Co, Alexander Wayne, Equal to \$6,500.00  
 tr 22 (3a) Senken Galamba taking off \$3,800 Impvts  
 S25ft Lot 11 Blk 5 Mt Panorama, F M Chaffin Equalize to \$1,200.00  
 Tra 11-a (3b) Drovers Pkg Co Impvts \$128,000.00 Land Val \$69,330.00 #.90 A \$10,000.00 Tet  
\$207,330.00

Tr 95c (3b) Rainey Land, Equal 2 acres \$2,600.00  
 Lot 6 Blk 4 Kansas Place, G A Heinzman Equal to \$300.00  
 N16ft Lot 13 S 17ft Lot 14 Blk 18 West Highlands, H Knapp Equal to \$1700.00  
 W15ft Lot 6 E20ft Lot 7 Blk16 West Hglan s, Anna S Reimer Equal to \$2360.00  
 W15ft Lot 6 E20ft Lot 7 Blk 17 West Hghlds, Annie S Reimer Equal to \$2360.00  
 W $\frac{1}{2}$  Lot 9 Blk 2 West Hglds J J Summerwell Cut Impvts \$300.00  
 Lot 19 Blk 27 West Hglds J B Reckenbaugh Equal total to \$2250.00  
 Lot 5 Blk 1 Reckingham Place, J S Hart Equal total to \$2000.00  
 Lot 6 N12ft Lot 7 Blk 1 Florence Place, C J Kenten Equal \$500.00 off Impvts  
 S18ft Lot 11 W 2ft Lot 12 Blk 5 Florence Place, J H Glass Equal to \$3000.00  
 S8 $\frac{1}{2}$ ft Lot 16 N5ft Lot 17 Blk 1 Florence Place H E Whitford Equal to \$3200.00  
 Lots 21 to 24 Blk 11 Edgerton Place, Arthur Simpsen, Cut Impvts \$300.00  
 S90ft Lot 42-43-44 Blk 1 Edgerton Place G W Graves Jr Cut total to \$4000.00  
 Lot 13 Blk 2 Edgerton Place, Minnie J McNeeve Equal to \$1700.00  
 Lot 29 Blk 1 Edgerton Place H Bell, Equalize to \$2800.00  
 N13ft Lot 23 S17ft Lot 24 Blk 2 Fowler Park Bessie R Richardson Cut Impvts \$300.00  
 Lots 24-25 Blk 3 Fowler Park, Dan J Brown Cut to \$3500.00  
 Lot 13 Blk 3 Fowler Park M C Ellisen Equal to \$2200.00  
 Lot 14 Blk 2 Hafner's Grove C R Mitchell Equal to \$2000.00  
 S15ft Lot 6 All of 7-8-9-10- Blk 3 Hafners Grove I Van Peyna Cut Impvts to \$4000.00

Lot 12 Blk 2 Hafners Greve, Rosa K Fulten Cut \$200.00 on impvts  
 Lets 44-4546 B k 6 Parkwood M Helzmark Equal to \$800.00  
 Lot 3 Blk 1 Scammens Place, Bertha Reimer Equal to \$700.00  
 W $\frac{1}{2}$  220-21 Blk 6 Blvd Hgts, Catherine Burk Equal to \$2000.00  
 Lot 14 Blk 3 Browns Park, Jehn Collins Equal to \$600.00  
 Tr 10 P C SW $\frac{1}{4}$  22-10-20 (4a) Equal land to \$2000.00 Nellie M Sharp  
 E57.31 ft N120ft Lot 3 Klamms Sub F Dixen Equal total to \$5100.00  
 E10ft Lot 11-12 Waverly, Ira E Brancha Equal to \$1600.00  
 N $\frac{1}{2}$  Lot 8 Grant Place W Michels Equal to \$600.00  
 Tr 57 (Book 5a) Ella Stambrick Equal Land \$2200.00 Impvts \$300.00  
 Lot 22-23 Parkwood C Day Equal to \$1300.00  
 Lots 171-172 Lake of the Crest Club, Chas A Jones Equal Landd \$5 00 Impvts \$2500  
 Tracts 4-4a 5-8 Williamsen Farms O K Williamsen Equalize to 1921 Value  
 Tracts 2-7 Williamsen Farms, R C Williamsen Equal to 1921 Valuation.  
 Tracts 1-3-69- Williamsen Farms, P A Williamsen Equalize to 1922 Valuation  
 Lot 3c Blk 113 Wydte R Uhlein Equal to \$3000.00  
 N $\frac{1}{2}$  Lot 28 Grandview Jeda Karl Equalize to Lot \$350.00 Impvts \$550.00  
 N13ft Lot 23 S17ft Lot 24 Blk 2 Fowler Park, Bessie A Richardson Equalize to \$2150.00  
 Lot 2 E $\frac{1}{2}$  3 Blk 1 Chelsea Springs Alice Weedmark Equalize to \$250.00  
 W14ft Lot 8 E23 $\frac{1}{2}$ ft Lot 9 Blk 5 West Hglds u G Gates Equalize to 1921 Val  
 Lot 10 Blk 13 Parkwood A F Oviatt Equal Lot \$1000.00 Impvys \$4000.00  
 Lets 35-36 Blk 18a Wydte City G Crum Cut to \$300.  
 Lot 13 E $\frac{1}{2}$  14 Blk 117 Wydte Max Helzmark Reduce Impvts to \$3000.00  
 Lot 22 Blk 137 Wydte City Mrs H Jeanerette Cut \$800.00 off Impvts  
 Lot 27 Blk 140 Wydte City P W Burger Cut Impvts \$300.00  
 Lot 22 Blk 154 Wydte City Matt Redeeij Cut \$200.00 on Impvts.  
 Lot 34 Blk 115 Wydte City H J Grossman Cut off acct replacement.  
 Lot 708 Blk 149 Wydte City C A Banteleen Equalize to \$500.00  
 Lot 11-12 Blk 89 L B Armstrong, Fannie Lindsay Equalize to \$3400.00  
 Lot N $\frac{1}{2}$  12 Blk 3 Husted & Stump, P J Neugbauer Cut off \$300.00 on Impvts  
 Lot 7 Blk 1 Graceland J H Rader Cut Impvts \$550.00  
 S $\frac{1}{2}$  Lot 23 Highland Place I H Spake Cut to \$1600.00  
 N40ft Lot 6 S5ft Lot 7 Blk 1 Welch's Sub Jne Bartkesky Cut \$1000.00 off Impvts  
 Lot 3 Blk C Northrups Valley, P J McGlynn Cut \$300 on Impvts.  
 Lot 2 S $\frac{1}{2}$  Lot 3 Blk A Northrups Valley, R A Rehm Equalize to Zero acct replacement.  
 Lot 25 Blk 4 Forest Greve O V Johnson Equalize to \$150.00  
 W $\frac{1}{2}$  Lot 16-17 Blk 4 Northrups Park Gee Herstman, Cut Impvts \$300.00  
 Lot 195 Blk 5 Orr's Anton Stamford Cut Impvts \$300.00  
 Lot 1 - 2 Blk 9 Brighten Hill Jne E Kyner Cut \$500.00 off Impvts.  
 Lot 6 Blk 2 Husted Stump Jne Matthews Cut \$200.00 off Impvts  
 W26ft Lot 11 Blk C Hammersloughs, Steve Rodine Cut \$200.00 on Impvts  
 Lot 1 Blk A Northrups Valley, Jos Zelezewski Cut \$500.00 on Impvts  
 W $\frac{1}{2}$  Lot 14-15 Blk Y Northrups Park, F K Weed Cut \$300.00 on Impvts  
 W6 $\frac{1}{2}$ ft Lot 5-6 Blk Y Northrups Valley, G W Marvin Equal total value to \$1600.00  
 Lot 14 Blk 10 Orrs, C W Brenneissen, Cut off made after Mch 1st.  
 Lot 29-30 Blk 1 Elev R R #2, C A Exxx Dale Equalizw Impvts to \$1200.00  
 Lot 39 Blk 1 Elevated R R #2 A Schumaker Take off acct Replacement  
 W35ft 15-16-17 Winter Park A E Gilbert Cut Impvts \$350.00  
 Lot 17 Blk 4 Orchard Place Jne Kavacich Cut \$400.00 off Impvts  
 W24ft Lot 2 E2ft Lot 3 Julins Add, Joe Katz Cut \$700.00 off Impvts  
 Lot 1 E8 1/3ft Lot 2 Ellis Add Agnes Gersic reduce Impvts \$400.00  
 Lot 19 E $\frac{1}{2}$  20 Orchard Place, Helen Geldasich Cut \$400.00 on Impvts  
 W $\frac{1}{2}$  Lot 1 W $\frac{1}{2}$  Lot N 6ft Lot 2 Blk 2 Orchard Place May Melved Cut \$300.00 off Impvts  
 E18 $\frac{1}{2}$  & N22 $\frac{1}{2}$ ft Lot 3 Blk 7 Besten Place W J Gibson Cut \$500.00 off Impvts  
 Lot 25 Winter Park Isaac Ramer Reduce Impvts \$200.00  
 E $\frac{1}{2}$  Lot 18 Blk 17 Riverview Martin Yerkim Cut \$300.00 off Impvts  
 Lot 5 Blk 32 Riveview Stanleu Subeck Equalize Lot to \$400.00 and Impvts to \$2100.00  
 Lot 12 Blk 2 Graceland Annex C D Becker Equalize Impvts to \$2200.00  
 Lot 11-12 Blk 2 Graceland C L Seward Equalize Impvts to \$2500.00  
 Lot 5 Blk 7 Riverview H Kinsella Cut \$1000.00 on Impvts  
 S25ft Lot 3 N10ft Lot 4 Blk 10 Besten Place F McAllen Cut Impvts \$300.00  
 E76ft Lot 6 Blk 7 Riverview O P Blatchley Cut Impvts \$400.00  
 S2 1/3ft Lot 5-6 Blk 1 Orchard Place Jes Stark Cut \$500.00 off Impvts  
 W4ft Lets 26-27 Riverview Alexander Zabielski Cut \$600.00 on Impvts  
 Lets 14-15 Blk 3 Orchard Place, P H Walters Cut \$400.00 on Impvts each let.  
 S $\frac{1}{2}$  Lets 15-16-17 Elevated #2 T A Pellack Equalize to \$500.00  
 N $\frac{1}{2}$  Lot 15-16--17 Elevated #2 A Pellock Equalize to \$500.00  
 Lot 7-8 Blk 1 Elevated #4 Jne T Bezan Equalize total to \$2400.00  
 E45ft Lot 9 Blk 9 Arickaree McArthur Cut Impvts to \$2000.00  
 Lot 10 Blk 9 Arickaree F E Jeanne Reduce Impvts \$2000.00  
 S part 22 Blk 107 Armourdale Mary Neene equalize to \$2200.00  
 Lot 31 to 37 Blk 54 Armourdale

Lot 19 Blk 107 Armeurdale, J C Wark Cut \$200.00 on Impvts.  
 Lot 35 Blk 130 Armeurdale, Thes G Williams, Cut \$500.00 on Impvts.  
 Lots 29-30 Blk 74 Armeurdale, J Stakley Kit \$300.00 off Impvts.  
 Lot 8 Blk 181 Armeurdale Thes R Dempsey Equalize total to \$750.00  
 Lot 14 Blk 128 Armeurdale, L L McCulleugh Cut Impvys \$400.00  
 S $\frac{1}{2}$  Lot 6 N $\frac{1}{2}$  Lot 7 Blk 1 Grandview, Nellie Fait Cut Impvts \$300.00  
 Lots 33-34 Blk 11 Splitlog Park, N Stenatz Cut \$300.00 on impvts.  
 Lot 11 Blk 8 Feres Place, J Geedman, Cut \$500.00 on Impvts.  
 E10ft Lot 2-W15ft Lot 2- E20ft Lot 3 Fersd Add, Mike Russell, Cut \$1000.00 on impvts.  
 Lot 27 W $\frac{1}{2}$  Lot 28 Blk 2 Feres Place, H Berchard, Cut \$500.00 on impvts.  
 Lot 15-16-17 Blk 12 Splitlog Park, Henry Landson Cut \$400.00 on impvts.  
 Lot 2 Blk 2 Fairview, Elias Federew Cut \$300.00 on impvts.  
 Lot 47-48 Blk 10 Splitlog Park, John Devine Cut \$300.00 impvts on each lot.  
 Lots 14-15-16 Blk 8 Feres Place, Leroy J Moore Cut impvts to \$800.00  
 N $\frac{1}{2}$  Lot 564-565 Center Add Equalize impvts \$800.00  
 N $\frac{1}{2}$  Lot 567-568 Center Add Equalize impvts \$800.00  
 Lot 566 S $\frac{1}{2}$  567 Center, G W Dent Equal impvts \$750.00  
 Lot 581 Center Add Equalize to total \$300.00  
 Lot 3 Brefegle Sub, W Price Equalize total to \$1800.00  
 Lot 38 Mapleleaf, Wm Dew Equalize to Zero no impvts  
 Lot 21 Blk 1 Rolling Mill Res, Stallbert, Equalize to 1921 Assessment.  
 Lot 9-10 Rolling Mill #3, Jne B Ames Equalize Impvts to \$1300.00

## P E R S O N A L.

Barnett & Connelly, 617 So Valley Equal Car to \$250. Avf Nchts Stk \$1200 other lines tot \$2070.  
 Bennett, Ed 2300 Walker. Allow Exemption.  
 Bird C E, \$32 Minn Cut off \$800.00 on stock.  
 Brindle C F 713 Minn Cut line 23-p to read \$2000.00  
 Collins J. 1729 Quind Cut Stock to \$1000.00  
 Dwyer, H L 403 Brotherhead Kill not assessable Car.  
 Denny J P 1706 Central Cut \$200.00 off Avg Am't money  
 Dean E 1315 N 11th Kill acct double  
 Dahlin Sens 4th & Armstrong Equalize to \$5000.00  
 Finkelstein S 1315 Central Cut \$1400.00 off stock.  
 Gransberger Fred 2002 Ruby Equalize to \$200.00  
 Gresnick Harry, 534 Central Kill acct double.  
 Gerner 2000W 41 Take off 1700 assessed to Slater Meter Co.  
 Graves, S S 1914 N 13th Equalize to \$100.00  
 Houghton H A 1010 Minn Kill acct double.  
 Howard J T 3 Kansas Ave Kill double  
 Hance P H 7th & Minn Cut stock to \$1000.00  
 Hall, J W 1121 Pacific Cut stock to \$190.00  
 Hausler, W J 1120 S 35th Kill acct double.  
 Higbee Ray E 1010 N 22d, Kill acct double  
 Kerenki W. 2103 N 5th, Equalize car to \$260.00  
 Levi M. 2223 Met Cut to \$500.00  
 Levine J, 1003 Central Cut stock to \$5000.00  
 Barnes Furn Co Equalize to \$4720.  
 Liggitt J M 817 North 9th Cut \$200.00 on car.  
 Lewe, Fred 1314 Armstrong Make poor statement.  
 McHale W H 416 Fed Reserve Allow exemption  
 Oppenheimer H. 1008 Central Cut line 19 to \$2500.00 line 20 to \$700.00  
 Peters, M F 2500 Hiawatha allow exemption.  
 Quinlan Bros Equalize line 2d to read \$1000.00 line 8 to \$580.00  
 Ryan & McWilliams 13th & N W Ry Reduce to \$2260 acct note belongs Home State Bank  
 Stillwell E F 792 Central Cut Furn \$100.00 Plane \$00.00 Truck \$300.00 Avg amt money \$100.00  
 Sullivan Coal Co 40 Central Equal furn to \$700.00 Avg money to \$1480.00  
 Walters J D 607 N 6th Cut \$400.00 off statement.  
 Riddert E J 2551 Hiawatha Cut \$300.00 off car make line 12 read \$60.00  
 Williams Thes G, 1268 $\frac{1}{2}$  Kansas Cut furn & fix \$300.00  
 Westside Machine Wks 3rd and Minn Cut to \$20,000.00  
 Arends Shee Co 453 Minn Cut to \$11500.00  
 Parkweed Pharmacy 949 Quind Bvd Kill assessed at 18th and Quind W H Hernden  
 Aleasa Rafula Ruby Drive Allow exemption.  
 Armitage Frank, 2840 N 12th Kill acct dble.  
 Addisen, C C 1965 N 5th Equalize to \$80.00

Ainsworth Mrs N ----- Allow exemption  
 Andersen, Andrew 1123 Riverview Cut \$200.00 on furniture.  
 Allen Mrs A R, 606 N 16th Kill peer statement.  
 Allen C H 321 N 17th Cut \$1100.00 acct not assessable.  
 Allerton Janus 1301 S 34th Cut \$350 on Furniture.  
 Bzenke Tezart 32 N 5th Equalize line 17 to read \$200.00  
 Baldwin Edw 728 S Ferrest Kill paid FtScott affidavit  
 Burgard Sarah 203 N Therp Kill acct peer statement  
 Burton, Geo. 1046 Ann Equalize car to \$150.00  
 Boyle Mrs Julia 941 Armstrong Kill acct peer statement.  
 Butts S M 205 N 16th Allow exemption  
 Burton Joe T. 909 S 14th Kill account erroneous Auto & Furn.  
 Bourbon O 244 N 13th Equal furniture to \$60.00  
 Baum Ellen 207 Wilson Blvd Kill acct Peer statement  
 Baum Stella 207 Wilson Bvd Kill acct peer statement  
 Butten H J 1722 Dedd Allow exemption  
 Betteren Alice 932 Hemer Kill car sold before Mch 1st.  
 Baldwin J A 1115 N 34th Kill acct double  
 Baker Harvey 2961 Getty Kill acct double  
 Belinder, A G 2551 W 46th Equalize to \$150.00  
 Baker E R 2961 Getty allow exemption  
 Breckbuckle Clara 3748 State line Kill assessed on other statement  
 Baird Harry 1343 S 28th Take off \$1000.000 by notice no funds in bank  
 Burkrey P 2528 N 8th Kill acct peer statement  
 Bell Mrs 432 Greeley Kill acct double.  
 Bailey A M 2002 N 6th Equalize car to \$1540.00  
 Barnes Jehn 2816 N 7th allow exemption  
 Beeze James 2815 N 7th Kill peer statement  
 Clarke Sam 319 N 10th Make read \$300.00  
 Cushman M C 60 N 12th Allow exemption  
 Cushman Nellie 60N 12th Kill  
 Clark Wm 401 N 16th Cut \$200.00 off car  
 Cress Hattie 76 S Ewing Allow exemption  
 Cress Hattie 76 S Ewing Kill acct double  
 Cox H 535 Taurenee allow exemption  
 Colnal Mike 1126 Riverview Make peer statement  
 Candy I C 315 Berger Kill  
 Collins Mary J 928 Sandusky Allow exemption  
 Capps Mr 2539 Alden Kill acct double  
 Clark B W 1517 S 17th Allow exemption  
 Creeme C R 2602 Orchard Kill  
 Chambers M 1519 Se 17 Kill  
 Cigich B M 1315 N 34th Cut \$100.00 off car  
 Casden L R Lansing Kas Kill  
 Craddeck Mrs Pearl 1426 N 28th Allow exemption  
 Crowley R S 731 Nebr Take \$150.00 off plane  
 Crawford C 1601 Walker Take \$200.00 off car  
 Cerley J C 3060 Cisma Allow exemption  
 Ceeke A C 642 Wash Bvd Equal car to \$800.00 Furn \$400. Allow exemption  
 Durre Flessie 3417 Streng Equal to \$250.00  
 Dandridge H R 252 Mill Cut \$200.00 on car  
 Delichman, Jes 72 Grandview Equal to \$100.00  
 Davis L M 201 Wilson Kill.  
 Dulin Lester 1414 Mina Cut furtn to \$200.00  
 Dearinger Chas M 2829 May Equal plane to \$100.00  
 Dean Geo C 3206 Streng Equal to \$440.  
 Duke Wm R 1320 S 35th Kill acct double  
 Denner Mrs 1416 Walker Kill acct peer statement  
 Early Anna E 1222 Wyening Allow exemption  
 Eker Frank 921 S 8th Cut car to \$120.00  
 Evans J B 1421 N 5th OK  
 Ellis Mrs Kate Pretty Prairie SD 22 Equalize to \$3390.00  
 Evans Ann 133 Elm Benner Spgs allow exemption  
 Edwards, Delphus 120 S 34th Equal to \$70.00 affidavit on file  
 Earnhart M 2048 N 13th Cut off car  
 Engler M 1412 Stewart Kill acct double  
 Etter Stephen 3019 Hiawatha Take \$300.00 off car  
 Fisher E. 31 N Therp Kill acct double  
 Feagles G C 236 N 16th Cut off car and kill  
 Frye Arthur 828 Armstrong Cut \$230.00 off car  
 Fitzgerald Jne 622 Taurenee Allow exemption

Ferrest Annie L 205 E St Allow exemption  
 Frederick W S 361 Treup Take \$275.00 off car sold Jan 21st  
 Fink E J 1514 Yecker Take \$250.00 off car  
 Fleming T W 1308 Central Equalize car to \$350.00  
 Gilbert Lillian 740 Tenny Kill no personal  
 Gedfrey J B 3148 State Equalize car to \$300.00  
 Gerner A 202 N Valley Cut \$300.00 off Furniture  
 Gray E N 1505 Yecker Cut Contract \$1250.00 Furn \$100.00 Allow Exemption  
 Gibson W P 1814 Met Kill acct double  
 Geode H S 1547 Greeley Cut car \$100.00 year elder  
 Geins Mary E 1502 N Oth Kill  
 Geibel C F 1343 Greeley Equalize Furn to \$300.00  
 Gille H S 845 Taurenee Equalize car to \$1800.00  
 Gargnat A J 48 S 19th Equalize Credits to \$428.00 affidavit on file  
 Hughes Ed 201 Shawnee kill  
 Hutchinson J 944 Ann Kill acct peer statement  
 Heever Merl 620 S Valley allow exemption  
 Hellis E 609 S 8th Allow exemption  
 Hill Frank 51 S Ferrest Equal car \$300.00 less make total \$710.00  
 Hall Mary 3035 N 18th Kill  
 Hall Emmett 3035 N 18th Kill acct peer statement  
 Hurst T O 2236 Virginia Kill acct double  
 Hepper J A 2917 Cisma Equalize to \$200.00  
 Helbreck Gee S 10 McGrew Grove Equalize car to \$210.00  
 Harren Merrell 745 Freeman Kill  
 Hall Helen 749 Washington Allow exemption  
 Hardie J K 2417 N 21st Make personal \$350. Take off money \$300.00  
 Humphrey Gee 1108 Lafayette Equal furniture to \$300.00  
 James D S 2201 N 10th Cut car to \$200.00 Furn to \$200.00  
 James D E 2201 N James Cut car to \$200.00 Furn to \$200.00  
 Jehnsten Dave 913 Armstrong Kill affidavit filed.  
 Justice Jne A 1039 Sandusky Kill acct peer statement  
 Jeans Rebecca 3024 Walnut Kill acct peer statement  
 Kellar Mrs 1347 Webster Reduce to \$300.00 and allow exemption  
 Kelley J A 3716 Silver Allow exemption  
 Kellum Chas 1732 --- Allow exemption  
 Knittle Paul 708 Orville Cut \$200.00 off furniture  
 Kragel Frank 280 N 6th Kill acct peer statement  
 Krubb Jes 540 Barnett Cut \$300.00 on car  
 Kuran C B 1847 Minn Equalize to \$250.00  
 Kyle J N 102 N 13th Kill acct double  
 Lacey Bertha 723 S 9th Allow exemption  
 Lucich Vlada 515 Taurenee Kill acct affidavits nonexistent  
 Lasley Mrs H H 732 Barnett Kill acct double  
 Leat Allevia 1424 S 30th Kill acct double  
 Lynch Thos 539 Freeman Kill acct peer statement  
 Lepold A L 3072 N 16th Kill acct double  
 Lasher Mrs L H 1040 Haskell Reduce to \$130.00 acct balance insurance money  
 Mencer W A 311 S 18th Equalize taking \$100.00 off car  
 Murphy Nera 1021 Sandusky Kill  
 Madevark Ann 49 S 8th Kill acct peer statement  
 Merehead D 2702 Sherman Kill  
 Messey J C 2202 Weed Cut furniture from \$980. to \$300.00  
 Mata Joe 405 Shawnee Kill acct double  
 Marris L E 2949 Getty Kill acct peer statement  
 Martin R 1528 S 29th Kill acct double assessment  
 Menree Jed D 917 Freeman Kill  
 Mergan J M 736 Greeley Kill acct double  
 Mulcahy Jas 840 Quindare Equalize to \$260.00  
 Maloney Matilde R R 1 Bethel Kas Allow exemption  
 Mathis F M 1945 N 15th Equalize same to \$100.00  
 Meerschle Mrs M 72 N 12th Cut val of mortgages off affidavit on file  
 Metter Jas 2311 N 5th Equalize Line 23-B to Zero 101C off  
 McKnight Margaret 1120 S 35th Kill acct insurance money nontaxable  
 McCambridge Barbara 1440 S 34th Kill acct double  
 McCann Frank 1141 Met Kill acct peer statement  
 McKenzie Mr 638 Franklin Equalize to \$200 and allow exemption  
 Nelson E A 1519 S 17th Kill acct double  
 Nayler Arthur 2600 Orchard Kill  
 Nerman Henry 625 Parallel Allow exemption  
 Nerman Dwight 3067 N 17th Equalize total to read \$200.00

Newton B H 939 Ridge Cut plane to \$350.00  
 Owen Ed 514 Northrup Kill acct peerssta ement  
 Oconnell Paul 4178 Cambridge Kill acct double assessment  
 Olsen Andrew 2207 Weed Kill acct peer statement  
 Pirnie Rebt M 831 Taurenee Allow exemption  
 Payne H S 538 Ann Allow exemption  
 Price F S 501 N 6th Kill  
 Pelleck C A 1018 Central Take \$270.00 of car on Comm1 Stm.  
 Payne Hulda 3422 Silver Equalize to \$190.00  
 Payne Louis C 3422 Silver Equalize to \$250.00  
 Petsold Nellie 2203 Silver Kill  
 Palmer Emma G 944 State Kill  
 Pearson J H R R #3 Equal to peer statement  
 Pretz Rosa M 1424 S 36th Equalize plane to \$200.00  
 Rupp W S 89 S 17th Allow exemption  
 Redmond Gee J 111 S Va ley Kill acct double  
 Rehrbach Wm 813 Ohio Kill acct dble assm  
 Reach S I 1008 Euclid Cut \$100.00 eff car  
 Richardsen Oral 951 Sandusky Take \$100 eff Plane  
 Resell Paul 2140 Orville Cut \$1500 eff acct contract made after Mch 1st  
 Reimer E F 2247 Lathrep Allow exemption  
 Reimer Sylvia 2247 Lathrep Kill acct double  
 Ryan Joe 2516 N 11th Reduce to \$330.00  
 Ress Marie 2500 N Allisen Kill  
 Reth Chas 808 N 16th Kill acct peer statement  
 Jeans Rebecca 2024 Walnut Kill acct widow  
 Sitterman Sophia 911 Armstrong Kill acct poor statement  
 Sterey Mrs Mary 813 Osage Kill acct poor statement  
 Stanley Arthur Executor Fed Res Bldg Kill acct nonexistent  
 Schultz Mrs A M 1101 Riverview Kill Libert Bonds  
 Stumpski Walter 522 Central Kill after taking off car double assessment  
 Saragusa Chas 931 Colerade Allow exemption  
 Sayers Edw 622 Reynolds Notice Equalize acct peer statement  
 Sharp W D 418 N 1/ Reduce \$400.00 on plane  
 Semmers Jehn 216 Orchard Kill acct poor statement  
 stimatz Jehn 402 Tenney Take \$600.00 line 20  
 Schumaker A M 108 N 13th Allow exemption  
 Sarnie Joe 307 N 17th OK  
 Sammis W C 307 N 17th Kill make peer statement  
 Snodderly Dorothy 1320 S 36th Kill acct added ether statement  
 Smith Jessie 1300 S 32nd Allow exemption  
 Sellers Wm 2340 Harrien Equalize to \$160.00  
 Stett Chas 1133 N 34th Equalize to Zero only \$10.00 on hand Mch 1st affidavit on file  
 Smith C R 1911 Warden Allow another \$100.00 exemption  
 Smith H E 1303 N 32nd Equalize to \$250.00 only one car  
 Sperry Elizabeth 11 N Rosedale Allow exemption  
 Sperry J W 1603 Dedd Take off all  
 Smith D J Admr Equul to \$20.00 line 17  
 Shirly Annie 3051 N 17th Allow exemption  
 Scales W J 1108 Oakl nd Kill  
 Shirley Annie 3051 N 17th Kill acct double  
 Stutes Gee 422 Everett Allow exemption  
 Stickel S F 1406 Stewart Kill  
 Smith Mrs W R 353 Rowland Equalize to \$50.00  
 Sheldon G A 1605 Freeman Kill acct peer statement  
 Stephenson Mary 1704 Virginia Equalize to \$300.00 acct Liberty Bonds  
 Szcze Anne 2935 Cisna Allow Exemption  
 Schlachters C F 2728 Spruce Equalize car to \$300.00  
 Sharpe Eli 3121 Parallel Equalize line 16 to \$180.00  
 Simmons H B 2928 Hiawatha Take \$300 off acct car assessed in Neeshe County  
 Townsend Clare 827 Armstrong Kill  
 Timmerman John 501 Miami Kill acct poor statement  
 Taylor Z W 932 Ivandale Allow exemption  
 Wasce Jehn 30 S Mill Cut \$50.00 on plane  
 Wiles L M 801 Ann Equalize money in bank to \$150.00 affidavit filed  
 Walker W H 415 Miami Kill acct peer statement  
 Wheeler Mrs Calvin 1312 Lafayette Kill assessed by notice  
 Wheeler Alva 1312 Lafayette Equal furn \$300.00 Allow exemption Notice  
 Weed Mrs F 2938 N 27th allow exemption  
 Wigle Chas 3407 Met Equalize to \$100.00



Wendell Gae 1881 State Equalize to \$300.00  
 Williams Louis 3049 N 27th Take off \$700.00 on line 18  
 Wolfe B M 3705 Eaton Kill acct double assessment  
 Wolfe J A 3094 N 18th Take off \$100.00  
 Whalen Jno 1300 High Allew exemption  
 Wise Chas 1524 S 17th Kill by Netice  
 Wittenberg Adolphe 1708 Walnut Equalize to \$400.00  
 Weed W G 3055 N 12th Kill  
 Wilkins O T 2510 N 12th \$500.00 of this in building and Lean.

No further business appearing the Beard of Equalization adjourned this ~~14~~<sup>15</sup> day of  
 July 1923.

Attest William Bequa 7/16/23  
 County Clerk

David Buckland  
 Chairman.

August 2nd, 1923.

Pursuant to adjournment taken July 23rd, 1923 the Board of County Commissioners met for the transaction of business.

Members present: David Buckland, Chairman, Samuel Clarke and Peter H Kramer.  
Minutes of previous meeting read and approved.

Motion by Clarke seconded by Kramer that road petition signed by J A Pelley et al praying for the location of a road described as follows: Beginning at the west end of Washington Avenue extended in the southwest quarter of Section 6 township 11 Range 25 thence north and east to an intersection with the Territorial Road No. 6, and terminating at said Territorial Road, be received and filed and Board of County Commissioners be appointed as Viewers to make view September 5th, 1923.

Carried all voting Aye.

Motion by Clarke seconded by Kramer that road petition signed by W S Pebley, et al, praying for the widening to full length of a road described as follows: "Beginning at 34th street and Farrew Avenue grading and widening to full width and terminating at 37th street and Farrew Avenue on Smith Road," be received and filed and Board of County Commissioners be appointed as Viewers to make view September 5th, 1923.

Carried all voting Aye.

Motion by Clarke seconded by Kramer that communication from County Health Officer under date of July 9th, 1923 reference elimination of hogs, hog pens and dumps in various locations and containing recommendations for removal be received and referred to County Attorney with instructions to proceed under said recommendations.

Carried all voting Aye.

Motion by Clarke seconded by Kramer that communication from County Engineer under date of July 25th, 1923, same being bridge budget for coming fiscal year be received and held for consideration along with other budget.

Carried all voting Aye.

Motion by Clarke seconded by Kramer that communication from State Tax Commission under date of July 28th, 1923 addressed to the County Clerk advising of a meeting to be held by that body in Topeka, Kansas, August 9th, 1923 for the purpose of consideration of advisability of making another assessment for Wyandotte County, Kansas and ordering the Board of County Commissioners to be present on that date, be received and filed.

Carried all voting Aye.

Motion By Clarke seconded by Kramer that communication from Arthur J. Melott, under date of June 28th, 1923 informing the Board of his appointment as Judge of a city court and requesting court room facilities and supplies, be received and referred to the County Counsellor.

Carried all voting Aye.

Motion by Clarke seconded by Kramer that Contractors Bond of Carrethers Company for construction of Bridge "Q" on the Walcott Road, having been approved by the County Counsellor be received, approved and filed.

Carried all voting Aye.

Motion by Clarke seconded by Kramer that communication from County Engineer under date of August 2nd, 1923 reference the filing of an injunction on the C W Sass property on the Walcott Road be received and referred to County Counsellor.

Carried all voting Aye.

No further business appearing the Board adjourned.

Attest:

William Bepp  
County Clerk.

David Buckland  
Chairman.

August 6th, 1923.

Pursuant to adjournment taken August 2nd, 1923 the Board of County Commissioners met for the purpose of the reading and allowance of Auditors report of claims and accounts and the transaction of such other business that may come before it.

Members present: David Buckland, Chairman, Samuel Clarke and Peter H. Kramer.  
Minutes of previous meeting read and approved.

Motion by Kramer seconded by Clarke that the County Poor Commissioner be instructed to make a monthly allowance of Twelve Dollars and Fifty Cents (\$12.50) in favor of Anna Kenton Lyons.

Carried all voting Aye.

Motion by Clarke seconded by Kramer that read petition signed by Peter Krege, et al, praying for the election of a road described as follows: "Beginning at the NE corner of the NW $\frac{1}{4}$  of the NE $\frac{1}{4}$  of section 11 township 11 Range 24 thence south on the 80 acre line as near as practicable to an intersection with the Muncie Road and terminating at said Muncie Road," be received and filed and the Board of County Commissioners be appointed as viewers to make view September 4th, 1923.

Carried all voting Aye.

Motion by Clarke seconded by Kramer that statement of County Treasurer for the quarter ending July 31st, 1923 be received and referred to the County Auditor.

Carried all voting Aye.

Motion by Clarke seconded by Kramer that the County Poor Commissioner be instructed to make a monthly allowance of Ten Dollars (\$10.00) in favor of Mrs. E. Baber Patherne, of 616 Nebraska Ave, Kansas City, Kansas.

Carried all voting Aye.

Motion by Clarke seconded by Kramer that Voucher #827 month of July, 1923 favor of Davidson Construction Company in the sum of \$3,296.12 being an estimate on the Walcott Road be allowed.

Carried. Buckland voting Nay.  
Clarke and Kramer voting Aye.

Motion by Clarke seconded by Kramer that the Contractor's Bond of Coeke and O'Brien for construction of the Argentine-Holiday Road in the sum of \$184,462.09 having been approved by the County Counsellor, be received approved and filed.

Carried all voting Aye.

Motion by Clarke seconded by Kramer that County Auditor's Estimate of amount necessary for the County Affairs for the fiscal year 1923-1924 be received, adopted and filed.

Carried all voting Aye.

Motion by Clarke seconded by Kramer that the following resolution be adopted and spread in full upon the Journal:

Carried all voting Aye.

#### RESOLUTION.

BE IT RESOLVED by the Board of County Commissioners of Wyandotte County, Kansas, that the levies for the year 1923 for County purposes on each \$100.00 valuation shall be:

County General Fund	.16
County Poor Fund	.05
Farm Bureau Fund	.003
Road Fund	.06
Road Maintenance Fund	.005
Road and Bridge Fund	.062
Bond and Interest Fund	.08
Bond Sinking Fund	.05
Total	.45

and BE IT FURTHER RESOLVED that the County Clerk be and is hereby instructed to extend said levies on the Tax Rolls of said Wyandotte County for the year 1923 accordingly.

Motion by Clarke seconded by Kramer that communication from County Counsellor under date of August 6th, 1923 reference office space and equipment for the Judge of the City Court, Third District be received and filed and the Chairman of the Board of County Commissioners be hereby empowered to secure office space and equipment as per recommendations of the County Counsellor.

Carried all voting Aye.

Motion by Clarke seconded by Kramer that the Chairman of the Board be empowered to purchase a new motorcycle for use of County Patrolman.

Carried all voting Aye.

Motion by Clarke seconded by Kramer that bid of J. C. Smith for groceries for use at County Poor Farm under date of August 6th, 1923 in the sum of \$169.95 (being the only bid) be received and filed.

Carried all voting Aye.

Motion by Clarke seconded by Kramer that communication from Wm Blanz under date of August 6th, 1923 reference damage on Parallel Road by Rand Construction Company to two rows of grape vines, etc., be received and referred to County Engineer.

Carried all voting Aye.

August 6th, 1923 Continued.

Motion by Clarke seconded by Kramer that the County Clerk be instructed to advertise for bids for furnishing ten danger signals for use on the roads of Wyandotte County as per plans and specifications on file in the office of the County Clerk. Bids to be opened at 2:00 o'clock, p.m. August 23rd, 1923.

Carried all voting Aye.

No further business appearing the Board adjourned to meet Wednesday August 8th, 1923, at 2:00 o'clock, p.m.

Attest: William Beggs  
County Clerk.

David Buckland  
Chairman.

August 8th, 1923.

Pursuant to adjournment taken August 6th, 1923 the Board of County Commissioners met for the transaction of business.

Members present: David Buckland, Chairman, and Peter H Kramer. Absent: Samuel Clarke.

Minutes of previous meeting read and approved.

Motion by Kramer seconded by Buckland that the following resolution be adopted and spread in full upon the Journal.

Carried all voting Aye.

RESOLUTION.

WHEREAS it has pleased Almighty God to call from this life our worthy President, Warren G. Harding; and

WHEREAS, on Friday, August 10th, 1923 the funeral of said beloved President will be held at his old home; Now therefore be it

RESOLVED that out of respect and sympathy the Court House be closed during the afternoon of Friday, August 10th, 1923.

Motion by Kramer seconded by Buckland that communication from County Surveyor under date of August 8th, 1923 reference re-advertising Road Notices for location of roads as petitioned for by Jesse McCarty, S C Hegg and A T Brugh be received and filed and the County Clerk be instructed to conform with said suggestion and the Board of County Commissioners appointed as viewers to make view September 7th, 1923.

Carried all voting Aye.

No further business appearing the Board adjourned.

Attest: William Beggs  
County Clerk.

David Buckland  
Chairman.

August 13th, 1923.

Pursuant to adjournment taken August 8th, 1923 the Board of County Commissioners met at 12:00 o'clock for the purpose of opening bids for the improvement of the Gibbs Road and the transaction of such other business that might come before it.

Members present: David Buckland, Chairman, and Peter H. Kramer. Absent: Samuel Clarke.

Minutes of previous meeting read and approved.

Bids for the improvement of the Gibbs Road opened with the following results:

Habby Tidd and Rella Jackson	\$69,196.90
The Gray Paving and Material Co.	69,352.61
G G Roubush	70,063.50
State Engineer's Estimate	53,069.49

Motion by Buckland seconded by Kramer that all bids be referred to County Engineer to check and make written report of findings at two o'clock p.m.

Carried all voting Aye.

Motion by Buckland seconded by Kramer that the County Treasurer be instructed to make tax sale certificate on east  $2\frac{1}{2}$  feet of lot 11 block 4 Cobb Heights in favor of Gwendelyn Edwards and County Clerk be instructed to issue tax deed therefore.

Carried all voting Aye.

Motion by Kramer seconded by Buckland that communication from County Engineer under date of August 13th 1923 reference bids for improvement of Gibbs Road being all under estimate and recommending rejection of all bids, be received and filed and County Clerk be instructed to re-advertise for bids to be opened at 12 o'clock noon, Monday, September 17th, 1923.

Carried all voting Aye.

Motion by Kramer seconded by Buckland that certified checks of all bidders for improvement of Gibbs Road be returned to bidders.

Carried all voting Aye.

Motion by Kramer seconded by Buckland that County Engineer is hereby instructed to notify Township Officials of Wyandette Township to construct approaches to Turkey Bridge west of Grinter Chaple within fifteen days or that County will proceed to do the work and make charge accordingly.

Carried all voting Aye.

Motion by Kramer seconded by Buckland that communication from Kaw Valley Drainage District by T A Pallock, net dated, filed in office of County Clerk, August 10th, 1923, be received, filed and referred to County Engineer.

Carried all voting Aye.

Motion by Kramer seconded by Buckland that agreement as submitted by H. C. Betsford and J O Patterson under date of August 3rd, 1923, reference work on Sarter Road be received and referred to County Counsellor.

Carried all voting Aye.

Motion by Kramer seconded by Buckland that communication from County Assessor under date of August 7th, 1923 reference returning old stock of post cards and collecting rebate of 75 cents per hundred therefore be received and filed and County Assessor be instructed to comply with suggestion and deposit such rebate with County Treasurer taking his receipt therefor.

Carried all voting Aye.

Motion by Kramer seconded by Buckland that read petition signed by W D Leve, et al under date of August 9th, 1923 praying for location of a road described as follows: "Across lot 12 block 3 in Kinney Heights in order to obviate the necessity of bridging a ravine twice." be received and filed and the Board of County Commissioners be appointed as Viewers to make view September 14th, 1923.

Carried all voting Aye.

Motion by Kramer seconded by Buckland that communication from County Sheriff under date of August 13th, 1923 reference collisions and arrests on County Roads account speeding, bright light, etc, and the presentation of name of Harry McDonald for additional patrolman, be received and filed.

Carried all voting Aye.

No further business appearing the Board adjourned.

Attest:

William Beagle  
County Clerk.

David Buckland  
Chairman.

August 16th, 1923.

Pursuant to adjournment taken August 13th 1923 The Board of County Commissioners met for the purpose of opening and consideration of bids for the construction of the McMahan Culvert and the transaction of such other business that may come before it.

Members present: David Buckland, Chairman, and Peter H. Kramer. Absent: Samuel Clarke  
Minutes of previous meeting read and approved.

Opening of bids and estimate for the construction of the McMahan Culvert with the following results:

Independence Construction Company	\$4469.92
Campbell Brothers	4216.75
Carrethers Company	4486.92
D M Beddington	3360.74
Estimate	4997.66

Motion by Kramer seconded by Buckland that all bids be received and referred to the County Engineer to be checked up and reported back at 2:00 p.m.

Carried. all voting Aye.

Motion by Kramer seconded by Buckland that communication from County Engineer under date of August 16th, 1923 recommending that the contract for the construction of the McMahan Culvert be awarded to D. M. Beddington in the sum of his bid of \$3360.24 as being the lowest and best bid and that certified checks of Campbell Brothers and Independence Construction Company be held in accordance with the law governing same, be received and filed and that recommendation be concurred in and contract awarded in accordance therewith.

Carried all voting Aye.

Motion by Kramer seconded by Buckland that certified check of Carrethers Company in accompanying bid for construction of McMahan Culvert be returned to bidder.

Carried all voting Aye.

Motion by Kramer seconded by Buckland that supplementary petition on Benner-Piper Road be received and referred to County Engineer to be checked up as to signers of same.

Carried all voting Aye.

Motion by Kramer seconded by Buckland that read petition signed by Gus Barben, et al, praying for the location of a road in Shawnee Township described as follows: Beginning at 14th street at the Southwest corner of Barben's Resurvey, running west and terminating at 21st street be received and filed and that the Board of County Commissioners be appointed as Viewers to make view September 19th, 1923.

Carried all voting Aye.

No further business appearing the Board adjourned.

Attest:

William Beggs  
County Clerk.

David Buckland  
Chairman.

August 20th, 1923.

Pursuant to adjournment taken August 16th, 1923 the Board of County Commissioners met for the transaction of business.

Members present: David Buckland, Chairman, Peter H Kramer. Absent: Samuel Clarke.

Minutes of previous meeting read and approved.

Motion by Kramer seconded by Buckland that it is ordered that the County Clerk notify all property owners on the Walcott Road, whose property may be affected by any changes in the course of the road, to appear before the Board of County Commissioners on Thursday, the 22nd day of August 1923 at 2:00 o'clock p.m. to take up the matter of acquiring additional land for widening, straightening or otherwise altering or improving said road and damages in consequence thereof.

Carried all voting Aye.

Motion by Kramer seconded by Buckland that communication from County Engineer under date of August 20th, 1923 reference Wolf Creek bridge Fed Aid Project 129 Section B be received and filed and County Engineer instructed to proceed with the work.

Carried all voting Aye.

Motion by Kramer seconded by Buckland that Benefit District petition for improvement for Bradish Road using Warrentine Bitulithic paving filed in office of County Clerk August 18th 1923 signed by Rebt K Young, et al, described as follows: Beginning at a point on the north line of the Reid y road and extending north to the south line of the Parallel road to its present width resurfacing same with a two inch wearing surface of Warrentine Bitulithic paving, be received and referred to County Engineer.

Carried all voting Aye.

Motion by Kramer seconded by Buckland that Road Improvement Contract and Contractors Bond of Ceeke and O'Brien in the sum of \$184,462.09 for the construction of the Argentine Helliday Road, having been approved by the County Counsellor, be received approved and filed,

Carried all voting Aye.

Motion by Kramer seconded by Buckland that Benefit District petition for Road Improvement of Leavenworth (Quindare Blvd) Road described as follows: Beginning at the westerly city limits of Kansas City, Kansas, and extending in a westerly direction to the west line of Section 25-10-24 be received and referred to the County Engineer and County Counsellor to be checked and reported in writing and to be returned to Board for further action.

Carried all voting Aye.

Motion by Kramer seconded by Buckland that report of Viewers under date of August 20th, 1923 and County Surveyor under date of August 16th, 1923 on Read petition of Geo. W. Dewell under date of July 7th, 1923 for location of a road in Shawnee township be received, approved and filed and the Trustee of Shawnee Township be instructed of above action and to proceed with the work.

Carried all voting Aye.

Motion by Kramer seconded by Buckland that report of Viewers under date of August 20th, 1923 and the County Surveyor under date of August 15th, 1923 on Read Petition of Geo. H. Studt, et al, under date of May 28th, 1923 for location of a road in Wyandette township be received, approved and filed and Trustee of Wyandette Township instructed of action taken and to proceed with the work.

Carried all voting Aye.

No further business appearing the Board adjourned.

Attest:

William Beggs  
County Clerk.

David Buckland  
Chairman.

August 23rd, 1923.

Pursuant to adjournment taken August 20th, 1923 the Board of County Commissioners met for the transaction of business.

Members present: David Buckland, Chairman, Peter H. Kramer. Absent: Samuel Clarke. Minutes of previous meeting read and approved.

In the matter of the improvement of the Walcott road the County Engineer reports that all efforts necessary to obtain the necessary additional land and additional right of way either by purchase or donation and that said land will have to be acquired by condemnation.

And the land owners who own property along said Walcott Road affected by the changes in said road as shown on the plans and specifications on file in the office of the County Clerk being present, to-wit: Charles V. Sass, Claude Petersen and Pete H. Petersen, the Board endeavored to negotiate with them for the purchase or donation of the necessary additional land for altering said road, but the owners refused to sell or donate the same to the County for the purposes stated. On motion duly made and seconded and unanimously carried it was ordered that the Board of County Commissioners exercise the right of eminent domain for the purpose of acquiring the necessary additional land to widen, straighten and alter the said Walcott Road between the terminal points mentioned in the petition for the improvement thereof.

And thereupon the following resolution was offered by Kramer, Commissioner, and on motion duly made, seconded and unanimously carried, all Commissioners voting Aye, was adopted.

#### RESOLUTION.

In reference to the widening, altering, straightening and re-locating of the Walcott Road and vacating certain portions thereof and acquiring additional right-of-way.

WHEREAS, on the 28th day of April, A.D. 1921 a petition was filed in the County Clerk's office praying for the improvement of the Walcott Road in Wyandotte County, Kansas, between the terminal points therein mentioned by grading, draining and paving the same, and

WHEREAS, said petition has been duly and regularly granted in the manner provided by law and said improvements declared and found to be of public utility and ordered made by paving said road between said terminal points with concrete or bituminous macadam and the County Engineer was designated and appointed to take charge of said work and to make an accurate survey of said road and the benefit district and to make a map thereof with a profile of said road and plans and specifications for damages and estimates of the cost thereof and after having the same approved by the State Highway Engineer to file the same with the County Clerk; and

WHEREAS, said map, profile, plans, specifications and estimates have been accordingly made, approved and filed and having been approved by this Board, from which said Board finds that said Walcott Road has been legally established as a public road between the terminal points mentioned in said petition, but additional right-of-way is necessary for the construction of the type of road specified in said petition and unsurmountable obstacles in the route of said road as heretofore laid out and described in said petition are encountered, and it is necessary to re-locate the portion of said road for the purpose of eliminating sharp turns and other dangerous places and to widen, alter, straighten and re-locate a portion of said road in order to make improvements on said road as prayed for in said petition; and

WHEREAS, the Board of County Commissioners has endeavored to acquire additional land required for the widening and altering said road by donation and purchase but the owners of said land have refused either to donate said land or sell the same to the County for such purposes and it, therefore, is necessary to acquire the same by condemnation and to exercise the right of eminent domain. Now therefore be it

RESOLVED, and it is hereby ordered:

1. That it is necessary for the construction of the type of road mentioned in the petition filed in this matter for the improvement of the Walcott Road and for the purpose of eliminating sharp turns and other dangerous places and for the purpose of overcoming unsurmountable obstacles on the road described in said petition, and for the purpose of making the improvements prayed for in said petition to widen, alter, straighten and relocate some portion and to vacate other portions of said road and to acquire additional land and right-of-way for the purpose.

2. That said road shall be widened, straightened, altered and relocated as shown by the map, plan, profile and specifications of the County Engineer as approved by the State Highway Engineer and filed with the County Clerk.

3. That it is hereby determined by the Board of County Commissioners that the nature of the changes required and to be made in said road are as follows:

Said road shall be widened at the southerly end of said project and at the juncture of said road with the Leavenworth Road. Said road shall be altered, and the route, course, width and boundaries thereof changed, varied and altered so as to comply with and conform to the map, profile, plans and specifications prepared therefore by the County Engineer, approved by the State Highway Engineer and filed with the County Clerk.

~~Next page~~



Next page

er

l b

ed

oo

4. It is hereby determined by the Board of County Commissioners that the approximate amount and location of land to be taken for said purposes is as follows:

All of that portion of the southwest one-quarter ( $\frac{1}{4}$ ) of the southwest one quarter ( $\frac{1}{4}$ ) of Section 30, township ten (10), range twenty four (24) lying southerly and westerly and within a distance of thirty (30) feet easterly and northerly of a line described as follows:

Beginning at a point seven hundred (700) feet east of the southwest corner of section thirty (30) township ten (10), Range twenty four (24), thence northwesterly to a point, said point being five hundred seventy three (573) feet east and sixteen (16) feet north of said southwest corner of Section thirty (30)

Township ten (10), Range twenty four (24), thence on a curve to the right, curve of a radius of five hundred seventy three (573) feet and tangent to a line sixteen (16) feet north of and parallel to the south line of said section thirty (30) township ten (10), range twenty four (24), and for a distance on above described curve of nine hundred (900) feet and to an intersection with the west line of said section thirty (30) township ten (10) Range twenty four (24), thence north on said line to the northwest corner of the southwest one quarter ( $\frac{1}{4}$ ) of the southwest one quarter ( $\frac{1}{4}$ ) of section thirty (30) township ten (10) Range twenty four (24).

5. And it is hereby determined by the Board of County Commissioners that David Buckland, Samuel Clarke and Peter H. Kramer shall act as viewers to view said road and the land to be taken for such changes and to appraise the value of the land so taken and to assess damages by reason of the taking thereof and that said viewers will meet for the purpose of so viewing said road and appraising said land and assessing damages on said account on Wednesday the 12th day of September, A.D. 1923, at ten o'clock A.M. at the present intersection of the Walcott Road and the Leavenworth Road and will thereupon proceed to view said road and the changes as required and will view all lands required to be taken and the re-location, laying out or altering of said highway for the purposes aforesaid and appraise the value thereof and assess damages thereto, and if said work shall not be completed on said day they will adjourn from day to day without further notice until their labors in said behalf are fully completed.

6. That this resolution shall be published in the official county paper in one edition thereof not less than fifteen days nor more than twenty five days before the view as aforesaid, and that a similar notice be served upon each of the owners of the land affected by said changes by the sheriff of Wyandotte County, Kansas, at least ten days before such view. The notice to be served upon said land owners may be a copy of this resolution and said land owners shall take notice of the provisions of this order and resolution, of the time and place said Commissioners shall begin to view said road and the changes required and all persons will be given a hearing.

7. The County Engineer is hereby directed to meet with said Board of County Commissioners at said time and place for such view.

8. All persons claiming or to claim damages by reason of the proceedings and actions of the Board of County Commissioners in reference to said view and the changes to be made in said Walcott Road are hereby notified and required to file their applications therefor in writing with the County Clerk of Wyandotte County, Kansas, on or before the first day of the next regular session of the Board of County Commissioners (which meets on Monday and Thursday of each week at 2:00 o'clock P.M.) following the filing of their report of their findings upon such view and at such regular session of such Board will finally determine upon the amount to be paid as damages to any owner or owners of any land.

9. The County Clerk will spread this resolution and order at length upon the Journal.

Attest: William Beggs  
County Clerk.

David Buckland  
Chairman.

#### RESOLUTION.

Authorizing the issuance of County Road Improvement Bonds for Wyandotte County, Kansas, for the purpose of paying a portion of the cost of the improvement of the Walcott Road, Section A, County Project.

BE IT KNOWN that the Board of County Commissioners, of Wyandotte County, Kansas, met in regular session at the Court House this 23rd day of August, 1923; Present: David Buckland, Chairman, Peter H. Kramer, Commissioner, a quorum of the Board and William Beggs, County Clerk. The following resolution was offered in relation to the issuance of bonds for the improvement of the Walcott Road, Section A, County Project, and on motion of Kramer, Commissioner seconded by Buckland Commissioner, and carried by the unanimous vote of all members present, all commissioners voting Aye, was adopted and ordered spread at length upon the Journal:

WHEREAS, there was filed with the Board of County Commissioners of Wyandotte County, Kansas, on the 28th day of April, 1921, a petition for the permanent improvement of a certain public road situated in Wyandotte County, Kansas, known as the Walcott Road, the terminal points and other specially fixed locations thereof being particularly described in said petition and as well there was designated therein the lands within the pro-

posed benefit district, the type of permanent improvement, the width of the roadway and the number of annual assessments to be levied upon the lands in said benefit district in payment for said improvements being left to the discretion of the Board of County Commissioners, hereafter to be exercised; and

WHEREAS, the Board of County Commissioners of Wyandotte County, Kansas, did at a regular meeting held on the 8th day of May, A. D. 1922, find that the improvement prayed for was one of public utility and that said petition was signed by thirty five percent of the resident land owners owning fifty one percent of the land within the benefit district defined by said petition and that said petition properly designated the road to be improved both by name and terminal points and by other specially fixed locations and that the petition definitely designated the lands within the proposed benefit district, leaving the type of permanent improvements, the width of roadway and the number of annual assessments, to be levied upon said lands to be fixed within the discretion of the Board of County Commissioners, subject to the approval of the State Highway Commission and said petition was in all respects in compliance with the provisions of the statutes of the State of Kansas; and

WHEREAS at said meeting of the Board of County Commissioners of Wyandotte County, Kansas, fixed the 5th day of June, A.D. 1922 at 2:00 o'clock P.M. as the time when said Board should meet and consider said petition at the office of the Board in the Court House at Kansas City, Kansas, and ordered that a notice of said meeting be given to the petitioners and all other persons interested therein by publishing said resolution in the official county paper at least ten days prior to the date of said meeting and that each of the signers to said petition and each and every person owning property within the benefit district in said petition described be notified of said meeting by a notice thereof sent by United States mail, all of which was accordingly done as in said resolution directed; and

WHEREAS, thereafter and on the 5th day of June, A.D. 1922, at 2:00 o'clock, P.M. the Board of County Commissioners met as in said notice specified at their office in the Court House in Kansas City, Kansas, for the purpose of hearing protests or objections concerning said improvement, and there being no protests or objections offered, it was by said Board ordered and determined that said improvement be made as in said petition prayed and that said petition be granted and approved and that the improvements therein prayed for be made in accordance with the specifications and plans to be prepared by the County Engineer of Wyandotte County, Kansas, said petition being found to be in due form of law and containing the signatures of more than thirty five percent of the resident land owners owning fifty one percent of the land within the benefit district; and

WHEREAS, the Board of County Commissioners has duly caused to be made an accurate survey of said road with a profile thereof and a map of the benefit district and plans and specifications for the improvement and estimates of the cost thereof, which survey, map, plans and specifications and estimates have been duly and legally approved by the State Highway Engineer and filed in the office of the County Clerk of Wyandotte County, Kansas; and

WHEREAS, the estimated cost of said improvements (exclusive of bridges) shows the total approximate cost of said entire improvement, exclusive of bridges, to be one hundred seventy seven thousand, three hundred and ten and 73/100 Dollars (\$177,310.73) and

WHEREAS, thereafter and on or about the 4th day of June, 1923, there was duly let to the Davidson Construction Company, a corporation, a contract for improving said Walcott Road, according to the plans and specifications, all according to law, at the contract price of One Hundred Sixty Thousand, Eight Hundred and Eighteen and 97/100 Dollars, (\$160,818.97) and

WHEREAS, State Aid has been promised and will be allowed on said road in the amount of Thirty Five Thousand Dollars (\$35,000.00) and

WHEREAS, for the purpose of paying for said improvements on said contract it is necessary to issue bonds of Wyandotte County, Kansas, in the total sum of One Hundred Twenty Five Thousand Eight Hundred and Eighteen and 97/100 Dollars (\$125,818.97) Now therefore be it

RESOLVED by the Board of County Commissioners of Wyandotte County, Kansas:

Section 1. That under and by virtue of Chapter 265 of the Laws of Kansas of 1917, as amended, Wyandotte County in the State of Kansas shall issue its negotiable coupon special improvements bonds in payment of the work done and material furnished in the improvement of the Walcott Road in Wyandotte County, Kansas.

Section 2. That the total aggregate amount for which said bonds shall be issued be fixed at the sum of One Hundred Twenty Five Thousand, Eight Hundred and Eighteen and 97/100 Dollars, (\$125,818.97).

Section 3. That said bonds shall be known and denominated as Wyandotte County Special Improvement Bonds Series Walcott Road.

Section 4. Said bonds shall be numbered consecutively from One (1) to One Hundred Twenty Six (126) both inclusive, and shall be in denominations of One Thousand Dollars (\$1,000.00) each, except Bond number One (1) which shall be for the sum of Eighteen Hundred Eighteen and 97/100 Dollars (\$818.97) and shall bear interest at the rate of five percent (5%) per annum, payable semi-annually on the first days of July and January in each year, the interest thereon to be evidenced by interest coupons attached thereto.

Section 5. Said bonds shall bear date the first day of July, 1923 and shall become due and payable as follows:

Bonds No.	Amount	Due.
1,2,3,4,5,6,7,8,	\$ 7,818.97	July 1st, 1924.
9,10,11,12,13,14,15,16,	8,000.00	" 1925
17,18,19,20,21,22,23,24	8,000.00	" 1926
25,26,27,28,29,30,31,32	8,000.00	" 1927
33,34,35,36,37,38,39,40	8,000.00	" 1928
41,42,43,44,45,46,47,48	8,000.00	" 1929
49,50,51,52,53,54,55,56	8,000.00	" 1930
57,58,59,60,61,62,63,64	8,000.00	" 1931
65,66,67,68,69,70,71,72	8,000.00	" 1932
73,74,75,76,77,78,79,80,81	9,000.00	" 1933
82,83,84,85,86,87,88,89,90	9,000.00	" 1934
91,92,93,94,95,96,97,98,99	9,000.00	" 1935
100,101,102,103,104,105,106,107,108	9,000.00	" 1936
109,110,111,112,113,114,115,116,117	9,000.00	" 1937
118,119,120,121,122,123,124,125,126	9,000.00	" 1938

\$125,818.97

Section 6. Said bonds and the interest thereon shall be payable at the office of the Treasurer of the State of Kansas, in the city of Topeka, Kansas.

Section 7. Each bond shall bear on its face the amount thereof, the rate of interest it bears, the number of such bond, the date of issue, when and where payable, for what purpose issued, and shall be made payable to bearer; which bond, together with the coupons thereto attached, shall be signed by the Chairman of the Board of County Commissioners of Wyandotte County, Kansas, and attested by the Clerk of said County and each bond shall have the impression of the seal of the County thereon; PROVIDED that the signatures on the coupons attached to said bonds may be printed facsimile.

Section 8. Each of said bonds and each of the coupons thereto attached, as heretofore enumerated, shall, except as to numbers, amounts and dates of maturity, be substantially in the following form:

UNITED STATES OF AMERICA.

STATE OF KANSAS

COUNTY OF WYANDOTTE.

No.

\$1,000.00

Series Walcott Road.

The County of Wyandotte, in the state of Kansas acknowledges itself to owe and for value received hereby promises to pay to the bearer the principal sum of One Thousand Dollars (\$1,000.00) in lawful money of the United States of America, at the office of the Treasurer of the State of Kansas, in the city of Topeka in said state, on the first day of July, 1924, together with interest on said sum from the date hereof until paid, at the rate of five percent (5%) per annum, payable semi-annually, on the first day of January and July in each year, upon presentation and surrender of the interest coupons hereto attached as said coupons severally become due.

And for the prompt payment of the principal of this bond, with interest as aforesaid, as said payments respectively mature, the full faith, credit, revenue and resources of said county are hereby irrevocably pledged.

This bond is one of a series of One Hundred and Twenty Six (126) bonds of like tenor, except as to dates of maturity, amount and numbers, issued by Wyandotte County in the state of Kansas, for the purpose of paying the cost of the improvement of the Walcott Road in Wyandotte County, under and in accordance with a resolution passed by the Board of County Commissioners, of Wyandotte County, Kansas, at a regular meeting of said Board on the 23rd day of August, 1923, and is in all respects issued in full compliance with the provisions of the laws of the state of Kansas.

And it is hereby certified and recited that all the acts, conditions, proceedings and things required by laws of the state of Kansas to be done and performed precedent to and in the issuance of this bond have been properly done, happened and performed in the manner required by law and in regular and due time; that the indebtedness, to pay which this bond is issued, was at the time it was incurred and at the time of the issuance of this bond a valid and subsisting indebtedness of this County, and that the total indebtedness of this county, including this bond, does not exceed any constitutional or statutory limitation.

IN TESTIMONY WHEREOF, the County of Wyandotte, in the state of Kansas, has caused this bond to be signed by the Chairman of the Board of County Commissioners and to be attested by the Clerk of the County, under the seal of the County and the interest coupons hereto attached, to be signed by the Chairman of the Board of County Commissioners and attested by the Clerk of the County in printed facsimile, this 1st day of July, 1923.

Attest: William Beggs,  
County Clerk, Wyandotte County  
Kansas.

David Buckland, Chairman of the Board  
of County Commissioners of Wyandotte  
County, Kansas.

## Form of Interest Coupon.

Bond No.

On the first day of January--July, 19--, the County of Wyandette, in the State of Kansas, promises to pay to the Bearer the sum of Twenty Five Dollars (\$25.00) in lawful money of the United State of America, at the office of the Treasurer of the State of Kansas, in the city of Topeka, in the said state, in payment of six (6) months interest due on that day, being one semi-annual installment of interest on the Special Improvement Bond, Series Walcott Read, dated July 1st, A.D. 1923.

Attest: William Beggs,  
County Clerk of Wyandette  
County, Kansas.

David Buckland,  
Chairman of the Board of County  
Commissioners of Wyandotte County  
Kansas.

(Form of County Clerk's Certificate.)

The State of Kansas.

SS.

The County of Wyandette

I, William Beggs, County Clerk of said County, hereby certify that the within bond has been legally and regularly issued; that the signatures thereto are genuine and that the same has been registered in my office according to law.

In witness whereof I have hereunto set my hand and affixed the seal of Wyandotte County, at my office in Kansas City, Kansas, this 1st day of July 1923,

William Beggs, County Clerk of  
Wyandotte County, Kansas.

(Form of certificate of Auditor of State.)

Office of the Auditor of the Auditor of the State of Kansas.

I, N. A. Turner, Auditor of the State of Kansas, do hereby certify that a transcript of the proceedings leading up to the issuance of this bond has been filed in my office and that this bond was registered in my office according to law this \_\_\_\_\_ day of \_\_\_\_\_, 1923.

Witness my hand and official seal.

N A Turner, Auditor of the State  
of Kansas.

(Form for Back Panel.)

Series

Walcott Read

State of Kansas

Wyandotte County.

\$1,000.00

Special Improvement Bonds.

Interest 5%

Dated July 1st, 1923

Due July 1st 1924

Interest due January 1st and July 1st.

Principal and interest payable at the fiscal agency of the state  
of Kansas, in the city of Topeka, Kansas.

Section 9. That said bonds shall be signed by the Chairman of the Board of County Commissioners and attested by the Clerk of the County, under the seal of the County and all interest coupons thereto attached shall be signed by the Chairman of the Board of the County Commissioners and attested by the Clerk of the County, in printed facsimile, and when so executed said bond shall be registered by the County Clerk of Wyandotte County Kansas, after which they shall be presented to the Auditor of the State of Kansas for registry by him.

Section 10. The County Clerk of Wyandotte County shall register the bonds herein authorized to be issued, in a book to be kept for that purpose, which such registry shall show the date, number amount of each bond, to whom issued, for what purpose, when and where payable when said coupons or bonds shall be paid, and when said coupons or bonds are paid, that fact shall be noted on the register and the bonds or coupons so paid shall then and there be destroyed in the presence of the Board of County Commissioners.

Section 11. That the Board of County Commissioners by its Chairman and the Clerk of said County are hereby authorized and directed to procure the registry of such bonds by the Auditor of the State of Kansas, in accordance with the law, and after said bonds are registered in the office of the Auditor of State, they shall be sold at not less than par in the manner provided by law, but none of the proceeds derived from the sale of said bonds shall be appropriated or used or spent for any purpose other than to pay for the improvement of said road hereinbefore specified, namely, the Walcott Road, in Wyandotte County, and said bonds may be delivered to the contractor at par in payment of said improvement instead of the sale of said bonds and the payment of said improvement in cash.

Section 12. The full faith and credit of Wyandotte County, Kansas, shall be, and it is hereby irrevocably pledged for the full payment of said bonds and interest thereon, and for the purpose of paying the principal and interest thereon, when the principal becomes due. The Board

Board of County Commissioners of Wyandette County, Kansas, shall annually levy upon all of the taxable property of the County and of the townships in proper proportion, a tax sufficient to pay said interest and to pay said principal as said bonds become due.

IN WITNESS WHEREOF, the undersigned, constituting the Board of County Commissioners of Wyandette County, Kansas, hereby attach their signatures, this 23rd day of August, 1923, at Kansas City, the seat of Wyandette County, in the State of Kansas.

Attest: William Beggs,  
County Clerk.

David Buckland, Chairman,  
Board of County Commissioners of Wyandette  
County, Kansas.

Peter H. Kramer, Commissioner.

#### R E S O L U T I O N .

BE IT KNOWN, that the Board of County Commissioners of Wyandette County, Kansas, met in regular session at the Court House, this 23rd day of August, 1923; present David Buckland, Chairman, Peter H. Kramer, Commissioner, a quorum of the Board and William Beggs, County Clerk. The following resolution was offered in relation to the sale of bonds for the improvement of the Walcott Road in Wyandette County, Kansas, and on motion of Kramer, Commissioner, seconded by Buckland, Commissioner, and carried by the unanimous vote of the members present, all Commissioners voting Aye, was adopted and spread at length upon the Journal:

WHEREAS, the Board of County Commissioners of Wyandette County, Kansas, in regular session assembled, did on the 23rd day of August, 1923, pass a resolution authorizing the issuance and sale of internal improvement bonds of Wyandette County, Kansas, in the sum of One Hundred Twenty Five Thousand, Eight Hundred Eighteen and 97/100, (\$125,818.97), in denominations of One Thousand Dollars (\$1,000.00) each except Bond number One, which is for Eight Hundred Eighteen and 97/100 Dollars (\$818.97), bearing interest at the rate of Five Percent (5%) per annum payable and maturing serially in from one to fifteen years after date, said bonds bearing date July 1st, 1923, and being payable at the office of the State Treasurer, in the city of Topeka, Kansas, said bonds being issued for the purpose of paying the cost of the improvement of the Walcott Road in Wyandette County, Kansas, under a contract awarded to the Davidson Construction Company on the 4th day of June, 1923; and

WHEREAS, it is necessary to sell said bonds forthwith at public sale to the highest bidder for cash and to apply the proceeds derived from said sale in payment of the estimates and amounts due the Contractor from time to time and in final payment for said work when the same shall be completed. Now therefore be it

RESOLVED, by the Board of County Commissioners, of Wyandette County, Kansas, that all of the bonds to-wit: One Hundred and Twenty Six (126) bonds, aggregating One Hundred Twenty Five Thousand, Eight Hundred Eighteen and 97/100 Dollars (\$125,818.97) and numbered from One (1) to One Hundred Twenty Six (126) both inclusive, bearing date July 1st, 1923, be ordered sold at public sale to the highest bidder for cash at not less than par value thereof and the proceeds derived therefrom used in payment of the amounts due the Contractor under said contract. Be It Further

RESOLVED that a notice to bond buyers and bidders be printed in the Kansas City Weekly Press for four consecutive issues thereof and that the sale of said bonds be set for Monday, September 13th, 1923 at 12:00 o'clock, noon, and each bid shall be accompanied by a certified check for Twenty Five Hundred Dollars (\$2,500.00), payable to the order of the Chairman of the Board of County Commissioners of Wyandette County, Kansas, all checks of unsuccessful bidders to be returned, upon the consummation of the sale to the successful bidder. Said notice shall provide that the Board of County Commissioners reserve the right to waive technicalities and to reject any and all bids. Be It Further

RESOLVED, That this resolution be spread at length upon the Journal.

Attest: William Beggs,  
County Clerk.

David Buckland,  
Chairman of the Board of County  
Commissioners, of Wyandette  
County, Kansas.

Peter H. Kramer,  
Commissioner.

#### B O N D S A L E .

##### NOTICE TO BOND BUYERS AND BIDDERS.

The Board of County Commissioners of Wyandette County, Kansas, will offer for sale at public letting to the highest bidder for cash certain special improvement bonds of Wyandette County, Kansas, for the improvement of the Walcott Road as follows:

Bond No.	Amount.	Due.
1, 2, 3, 4, 5, 6, 7, 8,	\$7,818.97	July 1st, 1924
9, 10, 11, 12, 13, 14, 15, 16	8,000.00	" 1925
17, 18, 19, 20, 21, 22, 23, 24	8,000.00	" 1926
25, 26, 27, 28, 29, 30, 31, 32	8,000.00	" 1927

33,34,35,36,37,38,39,40	\$8,000.00	July 1st, 1928
41,42,43,44,45,46,47,48,	8,000.00	" 1 29
49,50,51,52,53,54,55,56	8,000.00	" 1930
57,58,59,60,61,62,63,64	8,000.00	" 1931
65,66,67,68,69,70,71,72	8,000.00	" 1932
73,74,75,76,77,78,79,80,81	9,000.00	" 1933
82,83,84,85,86,87,88,89,90	9,000.00	" 1934
91,92,93,94,95,96,97,98,99	9,000.00	" 1935
100,101,102,103,104,105,106,107,108	9,000.00	" 1936
109,110,111,112,113,114,115,116,117	9,000.00	" 1937
118,119,120,121,122,123,124,125,126	9,000.00	" 1938

\$125,818.97

Said bonds are in denominations of One Thousand Dollars, (\$1,000.00) each except Bond Number One (1) which is for Eight Hundred Eighteen and 97/100 Dollars (\$818.97) and bear interest at the rate of Five Per cent (5%) per annum. Said Bonds are dated July 1st, 1923, and mature serially as shown in above schedule. Interest on said bonds is payable semi-annually on the first day of January and July in each year, interest payments being evidenced by coupons attached.

Said bonds will be offered for sale at the office of the Board of County Commissioners of Wyandette County, Kansas, at the Court House in Kansas City, Kansas, on Monday September 13th 1923 at 12:00 o'clock noon and will be sold to the highest bidder for cash. The Board of County Commissioners, however, reserve the right to reject any and all bids and to waive technicalities.

All bids must be sealed and filed with the County Clerk of Wyandette County, Kansas, on or before the time fixed for said sale and each bid must be accompanied by a certified check for Twenty Five Hundred Dollars (\$2,500.00) payable to the order of the Chairman of the Board of County Commissioners, of Wyandette County, Kansas as evidence of good faith, and that the successful bidder will complete and finally consummate the sale by making full payment therefor within ten days following said sale and in the event of his failure so to consummate said sale and to make full and final payment within said time said Twenty Five Hundred Dollars (\$2,500.00) shall be declared forfeited to Wyandette County, Kansas, as liquidated damages.

By Order of the Board of County Commissioners, of Wyandette County, Kansas August 23d, 1923.

William Beggs,

County Clerk.

#### R E S O L U T I O N .

Finally choosing the type, width and number of annual assessments on proposed road improvement.

WHEREAS, The petition for the improvement of the section of road described as follows: "Beginning at the Southw st Corner of Section 30 Township ten (10) Range twenty four (24) east in Wyandette County, Kansas, thence northerly and northwesterly following the roads known as the Joseph Stetler, Ola Akerson and Thos E. Mann Roads as now located and travel to the point where the Thos E. Mann road intersects the abandoned right-of-way of the K C and W Ry, which abandoned right-of-way is now a county road, thence northerly following the abandoned right-of-way to a point where same intersects the road known as the A J Delley read, thence northwesterly along the A J Delley Road to the Island Creek station of the K C W Ry thence northwesterly to the Leavenworth County Line, known and designated as the Walcott Road. a distance of 3.583 miles, more or less, to the point of ending which petition was by this board declared to be a public utility Mat 8th, 1922, specifies more than one type and width and a maximum and a minimum number of annual assessments leaving the final choice to the Board of County Commissioners subject to the approval of the State Highway Commission, as provided in section 2 of chapter 246 of the Laws of Kansas of 1919. It is now therefore by this Board

RESOLVED: 1st That the type of road to be used shall be Concrete.

2nd. That the width of said road shall be 16 feet.

3rd. That there shall be levied fifteen (15) annual assessments in payment thereof. It is further

RESOLVED, That the County Clerk be and is hereby instructed to submit a certified copy of this resolution to the State Highway Commission for approval.

Dated at Kansas City Kansas City, this 23rd, day of August, 1923.

Board of County Commissioners of Wyandette  
County.

By David Buckland, Chairman.

Peter H. Kramer, Commissioner.

I hereby certify that the above resolution was regularly adopted by the Board of County Commissioners as shown by page 409 of the records of said Board.

Given under my hand and seal this 23rd day of August, 1923.

William Beggs, County Clerk.  
Wyandette County, Kansas.

Motion by Kramer seconded by Buckland that the only bid of the Minor System of Illuminated Safety Signals under date of August 20th, 1923 in the sum of \$125.00 each be received and laid over until Monday, August 27th, 1923 for further consideration.

Carried all voting Aye.

Motion by Kramer seconded by Buckland that affidavit of Harry Hewitt reference penalties and interest on Lots 29-30-31 block 15 Rockaway addition and in view of that fact that the Board has been assured that claim of plaintiff is just, that a recommendation be made to the State Tax Commission that interest and penalties on Lot 31, as stated in affidavit be taken off.

Carried All voting Aye.

No further business appearing the Board adjourned.

Attest: William Beggs  
County Clerk.

David Buckland  
Chairman.

August 27th, 1923.

Pursuant to adjournment taken August 23rd, 1923 the Board of County Commissioners met for the transaction of business.

Members present: David Buckland, Chairman, and Peter H. Kramer. Absent Samuel Clarke.

Minutes of previous meeting read and approved.

Motion by Kramer seconded by Buckland that Bridge Contract and Contractor's Bond under date August 1st, 1923 of D. M. Beddington, for construction of McMahon Culvert on the Reidy Road, having been approved by the County Counsellor, be received, approved and filed.

Carried all voting Aye.

Motion by Kramer seconded by Buckland that report of Viewers and County Surveyor under date of August 27th, 1923 on petition for location of Road in Shawnee Township, signed by J G Cook described as follows: Beginning at Dodd Street and Kansas City Avenue, thence west 125 feet to Argentine thence south to Argentine Ave 600 feet to ~~Stark~~ Stine Ave, be received approved and filed.

Carried all voting Aye.

Motion by Kramer seconded by Buckland that bid of Minor System of illuminated Highway Signals, under date of August 20th, 1923 four four signals complete at \$125.00 each be accepted.

Carried all voting Aye.

Motion by Kramer seconded by Buckland that report of Viewers and County Surveyor under date of August 27th, 1923 as petitioned for by Wm C. Keltner, et al, for re-location of road in Quindaro township, be received approved and filed.

Carried all voting Aye.

Motion by Kramer seconded by Buckland that the County Clerk be instructed to advertise for bids for the purchase of two regulation police motorcycles. Bids to be opened Thursday, September 13th, 1923 at 2:00 o'clock P.M. That a copy of this motion be mailed to the leading motorcycle Companies.

Carried all voting Aye.

No further business appearing the Board adjourned.

Attest: William Beggs  
County Clerk

David Buckland  
Chairman.

August 30th, 1923.

Pursuant to adjournment taken August 27th, 1923 the Board of County Commissioners met for the transaction of business.

Members present: David Buckland, Chairman and Peter H. Kramer. Absent Samuel Clarke.

Minutes of previous meeting read and approved.

Motion by Kramer seconded by Buckland that communication from County Engineer under date of August 27th, 1923 reference drains on Le venwerth Road and Joyce Road be received and filed.

Carried all voting Aye.

Motion by Kramer seconded by Buckland that order of the State Tax Commission under date of July 31st, 1923 reference reducing valuation of the Electric Theatre from \$250,000.00 to \$162,000.00 be received and filed and that County Clerk be instructed to comply with said order and make necessary corrections on tax rolls.

Carried all voting Aye.

Motion by Kramer seconded by Buckland that communication from C F Langford under date of August 30th 1923 reference appointment of Marshall for City Court, Rosedale district be received and referred to County Counsellor.

Carried all voting Aye.

No further business appearing the Board adjourned.

Sept 13



September 3rd, 1923.

Pursuant to adjournment taken August 30th, 1923 the Board of County Commissioners met for the purpose of reading and allowance of Auditors monthly accounts.

Members present: David Buckland, Chairman, Samuel Clarke and Peter H Kramer.

Motion by Clarke seconded by Kramer that County Attorney be allowed the sum of One Hundred Dollars for services in the appeal of the Anderson case to the Supreme Court relating performance of marriage ceremonies by Probate Judge Pro tem.

Carried all voting Aye.

Allowance of Auditor's regular bills and accounts.

The Board adjourned until Tuesday September 4th, 1923 at 2:00 o'clock p.m.

Attest:

William Bege  
County Clerk.

David Buckland  
Chairman.

September 4th, 1923.

Pursuant to adjournment taken September 3rd, 1923 the Board of County Commissioners met for the transaction of business.

Members present: David Buckland, Chairman, Samuel Clarke and Peter H. Kramer.

Minutes of previous meeting read and approved.

Motion by Clarke seconded by Kramer that communication from County Attorney under date of September 4th, 1923 reference tax sales by County Sheriff and suggestions relative to the adoption of remedies for purchasers failing consummate sales, be received and filed and the County Sheriff be hereby instructed that hereafter purchasers of real estate at tax sales shall be required to deposit ten percent of purchase price at time of said sale or property will be re-sold at once. In the event deposit is made and the balance not paid at time Sheriff's deed ready for delivery, said property will be resold and deposit shall be turned over to the County Treasurer and retained by the County.

Carried all voting Aye.

Motion by Clarke seconded by Kramer that communication from County Treasurer Benj. Schmeirle under date of September 4th, 1923 requesting that competent person or persons be secured to check up accounts of the office of County Treasurer prior to the turning of same over to successor be received and filed and that Auditor be employed to check up accounts of the County Treasurer.

Carried all voting Aye.

Motion By Clarke seconded by Kramer that official bond of George I. Griffith, County Treasurer elect under date of August 31st, 1923 in the sum of \$200,000.00 having been approved by the County Counsellor, be received, approved and filed.

Carried all voting Aye.

No further business appearing the Board adjourned.

Attest:

William Bege  
County Clerk.

David Buckland  
Chairman.

September 6th, 1923.

Pursuant to adjournment taken September 3rd, 1923 the Board of County Commissioners met for the transaction of business.

Members present: David Buckland, Chairman, Samuel Clarke and Peter H. Kramer.

Minutes of previous meeting read and approved.

Motion by Clarke seconded by Kramer that County Clerk be instructed to issue tax deed in favor of Oscar Hopes on lot 45 block 64 Wyandotte City.

Carried all voting Aye.

Motion by Clarke seconded by Kramer that County Clerk be instructed to issue tax deed to Mary R Bowers on lot 5 block 9 Elledale.

Carried all voting Aye

Motion by Clarke seconded by Kramer that County Clerk be instructed to issue tax deed to W G Pinkard on lot 14 block 1 Monte Cristo Rosedale.

Carried all voting Aye.

Motion by Clarke seconded by Kramer that County Clerk be instructed to correct tax rolls taking off improvements off lots 9-10 blk 1 Heathwood.

Carried all voting Aye.

No further business appearing the Board adjourned.

Attest:

\_\_\_\_\_  
County Clerk.

David Buckland  
Chairman.

September 10th, 1923.

Pursuant to adjournment taken September 6th, 1923 the Board of County Commissioners met for the transaction of business.

Members present: David Buckland, Chairman, Samuel Clarke and Peter H Kramer.

Minutes of previous meeting read and approved.

Motion by Clarke, seconded by Kramer that County Surveyor be instructed to survey entire block 1 in West Garfield, to communicate with George Hazen regarding same and make report on findings to the Board. Mr Hazen making a survey of lot 20 which is now in dispute with lots 19 and 21.

Carried all voting Aye.

Motion by Clarke seconded by Kramer that bid for groceries for use at County room as per advertisement Septemebr 7th, 1923 be awarded to U C Smith, only bidder.

Carried all voting Aye.

Motion by Clarke seconded by Kramer that communication from H B Thompson under date of September 7th, 1923 reference claim against Southwest Engineers and Contracting Co in the sum of \$1,693.37 be received and referred to County Engineer.

Carried all voting Aye.

Motion by Kramer seconded by Clarke that communication from F C Tyson, Clerk of Edwardsville under date of September 10th, 1923 requesting fence posts be received and referred to County Engineer.

Carried all voting Aye.

Motion by Clarke seconded by Kramer that communication from Leonard Everett, by Robertson, Higgins and Boddington, his attorneys under date of September 7th, 1923 making claim for damages in the sum of \$10,000.00 in the re-location of the Muncie Road be received and filed.

Carried all voting Aye.

Motion by Clarke seconded by Kramer that communication from the Union Pacific Railroad Company under date of September 7th, 1923 making claim in the sum of \$1,056.00 in the re-location of the Muncie Road be received and filed.

Carried all voting Aye.

Motion by Clarke seconded by Kramer that the following resolution relating to State Aid for Carlton Road be adopted.

Carried all voting Aye.

#### R E S O L U T I O N .

WHEREAS the County of Wyandotte is engaged in the construction of a highway known as the Carlton Road, and

WHEREAS the laws of the State of Kansas provide that the Board of County Commissioners of any County may apply State Aid permanent improved roads where plans and estimates have been approved by the State Highway Commission, and

WHEREAS plans and specifications for the improvement of the Carlton Road have been approved by the State Highway Commission, and

WHEREAS it is the desire of the Board of County Commissioners, of Wyandotte County Kansas to apply State Aid at the rate of 25% of the cost of the said Carlton Road, said cost being based on the contract price, and

WHEREAS the said Board of County Commissioners of Wyandotte County, Kansas, are advised by their County Engineer that the contract price for the construction of the said Carlton Road is \$51,368.02, Now therefore be it

RESOLVED by the Board of County Commissioners of Wyandotte County, Kansas, that the sum of \$12,842.00 being 25% of the cost of said Carlton Road be and the same is hereby appropriated from the State Aid Fund of Wyandotte County and transferred to the Road Improvement Fund to be applied to the construction of said Road. Be it further

RESOLVED that the County Treasurer of Wyandotte County, Kansas, be and is hereby instructed to transfer from the State Aid Fund to the Carlton Road Improvement Fund the sum of \$12,842.00, said sum to be used to take up warrants for the construction of said project. and be it further

RESOLVED that the County Clerk of Wyandotte County, Kansas, be and is hereby instructed to notify the County Treasurer of Wyandotte County, Kansas to transfer said funds as herein set out. and be it further

RESOLVED that this resolution be copied in full upon the Journal.

Motion by Clarke seconded by Kramer that the following resolution relating to State Aid for improvement of Sorter Road be adopted.

Carried all voting Aye.

#### R E S O L U T I O N .

WHEREAS, the County of Wyandotte is engaged in the construction of a Highway known as the Sorter Road, and

WHEREAS the laws of the State of Kansas provide that the Board of County Commissioners of any County may apply State Aid on permanent improved Roads where plans and specifications have been approved by the State Highway Commission, and

WHEREAS, plans and specifications for the improvement of the Sorter Road have been approved by the State Highway Commission, and

WHEREAS, it is the desire of the Board of County Commissioners, of Wyandotte County Kansas to apply State Aid at the rate of 25% of the cost of the said Sorter Road, said cost being based on the contract price, and

WHEREAS the said Board of County Commissioners, of Wyandotte County, Kansas, are advised by their County Engineer that the contract price for the construction of said Sorter Road is \$53,593.20. Now therefore be it

RESOLVED by the Board of County Commissioners, of Wyandotte County, Kansas, that the sum of \$13,398.25, being 25% of the cost of said Sorter Road be and the same is hereby appropriated from the State Aid Fund, of Wyandotte County, Kansas, and transferred to the Road Improvement Fund, to be applied to the construction of said Road. Be it further

RESOLVED that the County Treasurer of Wyandotte County, Kansas, be and is hereby instructed to transfer from the State Aid Fund to the Sorter Road Improvement Fund the sum of \$13,398.25, said sum to be used to take up warrants for the construction of said project. and be it further

RESOLVED that the County Clerk of Wyandotte County, Kansas be and is hereby instructed to notify the County Treasurer of Wyandotte County, to transfer said funds as herein set out. And be it further

RESOLVED that this resolution be copied in full in the Journal.

No further business appearing the Board adjourned.

Attest: William Beggs  
County Clerk.

David Buckland  
Chairman.

September 13th, 1923.

Pursuant to adjournment taken September 10th, 1923 the Board of County Commissioners met for the transaction of business.

Members present: David Buckland, Chairman, Samuel Clarke and Peter H Kramer.  
Minutes of previous meeting read and approved.

Motion by Clarke seconded by Kramer that communication from County Sheriff under date of August 13th, 1923 presenting name of Harry McDonald as traffic officer be received and filed and that said Harry McDonald be hereby appointed and confirmed as County Traffic Officer.

Carried all voting Aye.

Motion by Clarke seconded by Kramer that bid of Western Motor Cycle Co under date of September 5th, 1923 for two motorcycles model 24JDCA completely equipped with speedometer and siren for \$415.00 each be accepted and purchasing Agent be hereby instructed to purchase same.

Carried all voting Aye.

Motion by Clarke seconded by Kramer that communication from County Engineer under date of September 13th, 1923 reference sale of old bridge material be received and filed and that same be advertised and sold. Vote on roll call resulted as follows. Buckland, Aye; Clarke, Aye; Kramer, Aye.

Carried all voting Aye.

Motion by Clarke seconded by Kramer that for the safety of the inmates of the County Farm the buildings be rewired for electricity and that the County Engineer be instructed to prepare and submit plans and specifications for the wiring of said buildings.

Carried all voting Aye.

Motion by Clarke seconded by Kramer that communication from County Engineer under date of September 13th, 1923 accompanied by plans and specifications for the re-wiring of the buildings at the County Farm be received and filed and that the County Clerk be instructed to advertise for bids for said wiring, same to be opened Monday, October 8th, 1923 at 2:00 o'clock P.M.

Carried all voting Aye

#### R E S O L U T I O N .

BE IT KNOWN that the Board of County Commissioners met this 10th day of September, 1923. Present David Buckland, Chairman, Samuel Clarke and Peter H. Kramer, a full membership of the Board and William Beggs County Clerk. Upon motion of Kramer, seconded by Clarke and carried by the unanimous vote of the Board, all Commissioners voting Aye, the following resolution was adopted and ordered spread upon the Journal.

WHEREAS, on the 23rd day of August, 1923, this Board adopted a resolution in reference to the widening, relocating and altering of the Walcott Road and ordered said resolution printed in the official County paper as a notice to all land owners affected, and ordered copies of said resolution served upon each of said land owners personally by the Sheriff of Wyandotte County, notifying all persons interested that the Board of County Commissioners, acting as a Board of Appraisers would meet at the intersection of the Leavenworth Road and the Walcott Road on Wednesday, the 12th day of September, 1923, to view said road and the changes required and to appraise the value of the lands taken and assess damages to lands not taken by reason of said appropriation; and

WHEREAS, proof of the publication of said notice has been filed in the office of the County Clerk and the Sheriff of Wyandotte County, Kansas, has made a return of his service on said notice on the land owners personally, and filed the same with the County Clerk, said proof

of publication and said return of the Sheriff being now here presented to this Board for approval. It is therefore, by the Board ORDERED that said publication notice and the return of the Sheriff showing the service upon the several land owners and approved and ordered spread at length upon the Journal.

Attest: William Beggs, County Clerk.

The Board of County Commissioners of Wyandotte, Kansas.

By David Buckland, Chairman.

Wallcott Road.

Report of the findings of the Board of Appraisers in the matter of relocating, altering and widening the Wallcott Road in Wyandotte County and of their appraisal of the value of the lands taken for such purposes and the assessment of the damages thereto.

Pursuant to a resolution and order of the Board of County Commissioners adopted and made on the 23 d day of August, 1923, and to a notice duly served on each of the land owners along the the Wolcott Road, whose property is affected by the alterations therein, by the Sheriff of Wyandotte County, Kansas, as required by law and of the publication of a notice thereof in the official County paper on the 24th day of August 1923, which publication was not less than fifteen days nor more than twenty-one days before the view, proof of the publication thereof as required by law having been duly made, filed and approved and a record of said notice as served by the Sheriff and the manner of its service having been placed on record upon the journal of the Board, and as directed in said resolution and order and as set out in said notices, the Board of County Commissioners, acting as a Board of Appraisers, met on Wednesday, the 12th day of September, 1923, at ten o'clock, a.m. at the intersection of the Wolcott Road and the Leavenworth Road in Wyandotte County, Kansas, to view said road and the changes required and to view all lands required to be taken for the relocation, laying out and altering of said highway for the purposes set forth in said resolution and notices and to appraise the value thereof and assess damages thereto and to give all parties a hearing; Present: David Buckland, Chairman, Samuel Clarke, Commissioner, and Peter H. Kramer, Commissioner, a full membership of said Board and O. K. Williamson, County Engineer, and thereupon the Board of County Commissioners proceeded to and did view said road and the changes required and did view all lands required to be taken for the relocation laying out and altering of said highway for the purposes of eliminating sharp turns and other dangerous places and of overcoming unsurmountable obstacles on the route described in the petition for the improvement of said road and for the purpose of making the improvement prayed for in said petition and the construction of the type of road mentioned in said petition, and did appraise the value of each separate tract thereof so taken and assess the damages thereto, all as is shown on the schedule hereto attached and made a part of this report, giving the names of the owners of the separate tracts as taken, the amount of land taken, the appraisal and the amount allowed for the taking thereof and the amount allowed and assessed as damages thereto. There is also attached hereto, made a part hereof and filed herewith a plat of said road as changed, showing the original road, the road as changed and the land taken for such changes.

Schedule.

Name of Owner	Charles V. Sass.	
Amount allowed and value appraised for land taken		\$381.00
" " as general damages		None.
Fruit trees, Rods of fence to be moved, Forest trees destroyed Vines		None
Total damages assessed		None
Total appraisal and damages		\$381.00

In WITNESS WHEREOF, we have hereunto set our hands at our office in Kansas City, the County Seat of Wyandotte County, this 13th day of September, 1923.

THE BOARD OF COUNTY COMMISSIONERS OF WYANDOTTE COUNTY, KANSAS.

Attest: William Beggs,  
County Clerk.

David Buckland, Chairman.

Samuel Clarke, Commissioner.

Peter H. Kramer, Commissioner.

Motion by Clarke, seconded by Kramer that the Road petition signed by Mark Darby, et al, under date of September 13th, 1923, praying for the location or re-location of a road described as follows: "Beginning at the Warren Road on the N & S center line of Section 21-11-24 and extending north on said N & S center line to the J C Grinter or W A DeFries Road and terminating at said DeFries Road," be received and filed and the Board of County Commissioners be appointed as Viewers to make view October 10th, 1923.

Carried all voting Aye.

Motion by Clarke seconded by Kramer that communication from A.J. Herrod, Attorney for the Electric Realty Company filed September 13th, 1923 requesting cancellation of taxes on lots 30, 31, 33, Block 115 Wyandotte City in the sum of \$21,000.00 be received and referred to the County Counsellor.

Carried all voting Aye.

Motion by Clarke seconded by Kramer that outlines, suggestions etc for the proposed new court house as gathered by the Board of County Commissioners upon the occasion of their visit to and investigations of various court houses in Omaha, Nebr. St Paul, Minn, Des Moines, Iowa and several other cities and submitted by Henry Meade, County Auditor be received and filed.

# #

Carried all voting Aye.

No further business appearing the Board adjourned,

Attest;

William Beys  
County Clerk.

David Buckland  
Chairman.

# # (insert)

Motion by Clarke seconded by Kramer that on verbal application of C. E. Cole, register of deeds for an additional clerk, it is ordered that request be granted and that extra clerk be allowed for two months at one hundred per month.

Carried all voting Aye.

September 17th, 1923.

Pursuant to adjournment taken September 13th, 1923 the Board of County Commissioners met at twelve o'clock noon for the purposes of opening bids for the improvement of the Gibbs Road and the receiving and opening bids for the sale of bonds for the improvement of the Wolcott Road and the transaction of such other business that may come before it.

Members present: David Buckland, Chairman, Samuel Clarke and Peter H. Kramer.

Minutes of previous meeting read and approved.

The opening of bids for the improvement of the Gibbs Road resulted as follows.

Kansas City Paving and Construction Co	\$67,353.39
M R Ammerman	65,895.69
Roudebush, Anderson and Roberts	60,880.66
Harry Tidd	61,059.19
Engineer's Estimate	65,785.59

Motion by Clarke seconded by Kramer that all bids for improvement of Gibbs Road be referred to County Engineer for checking and reported back to the Board at 2:00 O'clock, p.m.

Carried all voting Aye.

Opening of bids for the sale of bonds for the improvement of the Wolcott Road resulted as follows:

Prescott Smider Co	par, accrued interest and \$ 65.42 premium
Brown Crummer Co	" " " " 260.00 "
Stern Bros	" " " " 1.10 per M premium
Fidelity Nat Bank and T Co	" " " " 2.10 " " "
A E Gillis Co	" " " " 142.00 premium.

Motion by Clarke seconded by Kramer that bid for bonds for the improvement of the Wolcott Road in the sum of \$125,818.97 be awarded to the Fidelity National Bank and Trust Company at their bid of par, accrued interest and \$2.10 per thousand premium subject to the acceptance or rejection of the State School Fund Commission.

Carried all voting Aye.

Motion by Clarke seconded by Kramer that certified checks of unsuccessful bidders on sale of bonds for improvement of Wolcott Road be returned to bidders.

Carried all voting Aye.

Board recessed until 2:00 O'clock p.m.

2:00 o'clock p.m. All members present.

Motion by Kramer seconded by Clarke that communication from County Engineer under date of September 17th, 1923 recommending that the contract for the improvement of the Gibbs Road be awarded to Roudebush, Anderson and Roberts at their bid of \$60,880.66, be received, filed and and contract be awarded as per recommendation.

Carried all voting Aye

Motion by Clarke seconded by Kramer that communication from Ann T. and Arthur J. Ann, under date of September 17th, 1923 making claim in the sum of \$8,500.00 for premises within the New Court House Site and commonly known as 710 Barnett Ave, be received and filed.

Carried all voting Aye.

Motion by Kramer seconded by Clarke that bids of two highest bidders, Kansas City Paving and Construction Co and M R Ammerman, for improvement of Gibbs Road be returned to bidders.

Carried all voting Aye.

Motion by Clarke seconded by Kramer that road petition under date of September 15th, 1923, signed by E G McDonald et al, praying for the location of a road in Shawnee township described as follows: "Beginning at a point on the Puckett Road and extending south or southeasterly to connect or intersect with the County Line Road known as 47th Street, the exact location to be determined by the Board of Viewers," be received and filed and the Board of County Commissioners be hereby appointed as Viewers to make view October 16th, 1923.

Carried all voting Aye.

Motion by Clarke seconded by Kramer that all County offices be closed at 12:00 o'clock noon, Thursday September 20th, 1923 in honor of the celebration of the Completion of the Fort-to-Fort Highway to be held at Tonganoxie on that date.

Carried all voting Aye.

No further business appearing the Board adjourned to meet Tuesday, September 18th 1923 at 10:00 o'clock A.M.

Attest: William Beggs  
County Clerk.

David Buckland  
Chairman.

September 20th, 1923.

Pursuant to adjournment taken September 18th, 1923, the Board of County Commissioners met for the transaction of business.

Members present: David Buckland, Chairman, Samuel Clarke and Peter H Kramer.

Minutes of previous meeting read and approved.

No business appearing the Board adjourned.

Attest: William Beggs  
County Clerk.

David Buckland  
Chairman.

September 24th, 1923.

Pursuant to adjournment taken September 20th, 1923 the Board of County Commissioners met for the transaction of business.

Members present: David Buckland, Chairman, and Samuel Clarke. Absent P Peter H. Kramer.

Minutes of previous meeting read and approved.

Motion by Clarke seconded by Buckland that report of Viewers under date of Sept. 24th, 1923 for location of road in Shawnee township as petitioned for by Gus Barben et al, described as follows: Beginning at fourteenth street at the southeast corner of Barben's Resurvey running west and terminating at twenty first street, be received approved and filed and township officials be notified to proceed with work.

Carried all voting Aye.

Motion by Clarke seconded by Buckland that Road Contractors Bond of Roudebush, Abderson and Roberts under date of Setember 17th, 1923 in the sum of \$60,880.66 for improvement of Gibbs Road having been approved by by County Counsellor, be received approved and filed.

Carried all voting Aye.

Motion by Clarke seconded by Buckland that claim of C L Peterson, Chas V Sass and P H Peterson under date of September 12th, 1923 in the sum of \$1,750.00 for damages on Walcott Road be received and filed.

Carried all voting Aye.

Motion by Clarke seconded by Buckland that appeal bond of Claude L Peterson, Chas V. Sass and P H Peterson in the sum of \$1,750.00 for alleged damages on Walcott Road having been approved by County Counsellor as to form be received and filed.

Carried all voting Aye.

Motion by Clarke seconded by Buckland that County Treasurer be instructed to issue deed on lots 23 and 24 Block 6 Franklin Heights to L B Anderson who is financially intersted in same.

Carried all voting Aye.

Motion by Clarke seconded by Buckland that communication from S V Coe, president of the Life Line Orphans Home under date of September 19th 1923, reference maintainance of white children now placed in Detention Home for the sum of \$350.00 per month be received and filed.

Carried all voting Aye.

Motion by Clarke seconded by Buckland that communication from County Counsellor under date of September 21st, 1923 relative depository bonds of Peoples National Bank in the sum of \$150,000.00 be received and filed and the said Peoples National Bank be notified that same is not approved.

Carried all voting Aye.

Motion by Clarke seconded by Buckland that County Sheriff be instructed to notify all parties concerned in the ownership of lots in block 1 West Garfield Heights to appear

before the Board of County Commissioners Monday, October 4th, 1923 to assist in straightening out ownership tangle.

No further business appearing the Board adjourned to meet Wednesday, Sept. 26th, 1923. Carried all voting Aye.

Attest: William Beggs  
County Clerk.

David Buckland  
Chairman,

September 26th, 1923.

Pursuant to adjournment taken September 24th, 1923 the Board of County Commissioners met for the transaction of business.

Members present: David Buckland, Chairman, and Samuel Clarke. Absent: Peter H Kramer. No business appearing the Board adjourned.

Attest: William Beggs  
County Clerk.

David Buckland  
Chairman.

September 27th, 1923.

Pursuant to adjournment taken September 26th, 1923 the Board of County Commissioners met for the transaction of business.

Members present: David Buckland, Chairman, Samuel Clarke and William Beggs, County Clerk. Absent: Peter H. Kramer.

Minutes of previous meeting read and approved.

Motion by Clarke seconded by Buckland that communication from Chief Deputy Assessor under date of September 25th, 1923 reference double assessment J R Stanley on lots 1-2-3-and 4 block 23 Schiedley First Add in District 51 in sum of \$1400.00 same being assessed against Standard Oil Co be received and filed and County Clerk be instructed to correct tax rolls.

Carried all voting Aye.

Motion by Clarke seconded by Buckland that County Engineer be instructed to forthwith make plan, plat and profile of the grade of the New Court House Site to be used by the Building Committee in ascertaining the location and grade of the New Court House.

Carried all voting Aye.

Motion by Clarke seconded by Buckland that petition for the establishment of the Edwardsville Drainage District signed by John Purtee, et al, of the resident land owners and T P Ballard et al of the non-resident land owners be received and referred to the County Engineer to checked as to signers thereof and to the County Counsellor for investigation as to legality etc and both County Engineer and County Counsellor to make report to the Board of their findings.

Carried all voting Aye.

Motion by Clarke seconded by Buckland that communication from County Engineer under date of September 27th, 1923 reference to center line striping machine as used by Wisconsin Highway Commission and to cost approximately One Hundred Dollars, be received and filed and County Engineer be instructed to purchase one of the machines.

Carried all voting Aye.

No further business appearing the Board adjourned.

Attest: William Beggs  
County Clerk

David Buckland  
Chairman.

(insert)

#### RESOLUTION.

Authorizing the issuance of County Road Improvement Bonds for Wyandotte County, Kansas, for the purpose of paying a portion of the cost of the Improvement of the Gibbs Road.

BE IT KNOWN that the County Commissioners of Wyandotte County, Kansas, met in regular session at the Court House this 27th day of September, 1923; Present: David Buckland, Chairman, Peter H. Kramer, Commissioner and Samuel Clarke, Commissioner, a full membership of the Board and William Beggs, County Clerk.

The following resolution was offered in relation to the issuance of bonds for the improvement of the Gibbs Road and on motion of Clarke, Commissioner, seconded by Kramer, Commissioner and carried by the unanimous vote of the Board, all Commissioners voting Aye, was adopted and ordered spread at length upon the Journal:

WHEREAS there was filed with the Board of County Commissioners of Wyandotte County, Kansas, on the 1st day of October, 1922, a petition for the permanent improvement of a certain public road situated in Wyandotte County, Kansas, known as the Gibbs Road, their terminal points and other specially fixed locations thereof being particularly described in said petition and

as well there was designated therein the lands within the proposed benefit district, the type of permanent improvement, the width of roadway and the number of annual assessments to be levied upon the lands in said benefit district in payment for said permanent improvements being left to the descretion of the Board of County Commissioners hereafter to be exercised; and

WHEREAS the Board the Board of County Commissioners, of Wyandotte County, Kansas, did at a regular meeting held on the 16th day of October, 1922, find that the improvement prayed for was one of public utility, and that said petition was signed by fifty one percent of the resident land owners owning thirty five percent of the land within said benefit district therein designated, and that said petition properly designated the road to be improved both by name and terminal points and by other specially fixed locations, and that the petition definitely designated the lands within the proposed benefit district, leaving the type of permanent improvements, the width of roadway and the number of annual assessments to be levied upon said lands to be fixed within the descretion of the Board of County Commissioners, subject to the approval of the State Highway Commission and said petition was in all respects in compliance with the provisions of the statutes of the State of Kansas, and

WHEREAS at said meeting of the Board of County Commissioners, of Wyandotte County Kansas fixed the 30th day of October, 1922, at 2:00 o'clock, p.m. as the time when said Board should meet and consider said petition at the office of the Board in the Court House at Kansas City, Kansas, and ordered that a notice of said meeting be given to the petitioners and all other persons interested therein by publishing said resolution in the official county paper at least ten days prior to the date of said meeting and that each of the signers to said petition and each and every person owning property within the benefit district in said petition described be notified by United States mail, a;; of which was accordingly done as in said resolution directed; and

WHEREAS, thereafter on the 30th day of October, 1922, at 2:00 o'clock, p.m. the Board of County Commissioners met as in said notice specified, at their office in the Court House in Kansas City, Kansas, for the purpose of hearing protests or objections concerning said improvements, and there being no protests or objections offered, it was by said Board ordered and determined that said improvement be made as in said petition prayed and that said petition be granted and approved and that the improvements therein prayed for be made in accordance with the specifications and plans to be prepared by the County Engineer, of Wyandotte County, Kansas, said petition being found to be in due form of law and containing the signatures of more than fifty one percent of the resident land owners owning thirty five percent of the land within the benefit district; and

WHEREAS the Board of County Commissioners has duly caused to be made an accurate survey of said road with a profile thereof and a map of the benefit district and plans and specifications for the improvement and estimates of the cost thereof, which survey, profile, map, plans and specifications and estimates have been duly and legally approved by the State Highway Commission Engineer and filed in the office of the County Clerk, of Wyandotte County, Kansas; and

WHEREAS the estimated cost of said improvement shows the total approximate cost of said entire improvement to be sixty five thousand, seven hundred eighty five dollars and fifty nine cents (\$65,785.59; and

WHEREAS thereafter and on or about the 17th day of September, 1923, there was duly let to G C Roudebush, Anderson and Roberts, of Kansas City, Kansas, a contract for improving said Gibbs Road according to the plans and specifications, all according to law, at the contract price of Sixty Thousand Eight Hundred Eight Dollars and Sixty Six Cents, (\$60,880.66) and

WHEREAS No Federal Aid has been promised or allowed n said road, but State Aid has been promised and likely will be allowed to the amount of Fifteen Thousand Dollars, (\$15,000.00); and

WHEREAS for the purpose of paying for said improvement on said contract it is necessary to issue bonds of Wyandotte County, Kansas, in the total sum of Forty Five Thousand, Eight Hundred Eighty Dollars and Sixty Six Cents (\$45,880.66); Now therefore be it

RESOLVED, By the Board of County Commissioners, of Wyandotte County, Kansas:

Sec. 1. That under and by virtue of Chapter 265 of the Laws of Kansas of 1917, as amended, Wyandotte County, In the State of Kansas, shall issue its negotiable coupon special improvement bonds in payment of the work done and material furnished in the improvement of the Gibbs Road in Wyandotte County, Kansas.

Sec. 2. That the total aggregate amount for which said bonds shall be issued be fixed at the sum of Forty Five Thousand Eight Hundred Eighty Dollars and Sixty Six Cents, (\$45,880.66)

Sec. 3. That said bonds shall be known and denominated as Wyandotte County Special Improvement Bonds, Series Gibbs Road.

Sec. 4. Said bonds shall be numbered consecutively from one (1) to Forty Six (46) both inclusive, and shall be in denominations of one thousand dollars (\$1,000.00) each, except bond number One (1) which shall be for Eight Hundred Eighty Dollars and Sixty Six cents (\$880.66) and shall bear interest at the rate of five percent (5%) per annum, payable



semi annually on the first days of July and January of each year, the interest thereon to be evidenced by interest coupons attached thereto.

Sec. 5. Said bonds shall bear date of the first day of October, 1923, and shall become due and payable as follows:

Bonds Nos.	Amount.	Due.
1,2,3,	\$2,880.66	July 1, 1924
4,5,6,	3,000.00	July 1, 1925
7,8,9,	3,000.00	July 1, 1926
10,11,12,	3,000.00	July 1, 1927
13,14,15	3,000.00	July 1, 1928
16,17,18	3,000.00	July 1, 1929
19,20,21,	3,000.00	July 1, 1930
22,23,24,	3,000.00	July 1, 1931
25,26,27,	3,000.00	July 1, 1932
28,29,30,	3,000.00	July 1, 1933
31,32,33,	3,000.00	July 1, 1934
34,35,36,	3,000.00	July 1, 1935
37,38,39,	3,000.00	July 1, 1936
40,41,42,	3,000.00	July 1, 1937
43,44,45,46	4,000.00	July 1, 1938

\$45,880.66

Sec. 6. Said bonds and the interest thereon shall be payable at the office of the Treasurer of the State of Kansas, in the City of Topeka, Kansas,

Sec. 7. Each bond shall bear on its face the amount thereof, the rate of interest it bears, the number of such bond, the date of issue, when and where payable, for what purpose issued, and shall be made payable to bearer, which bond together with the coupons thereto attached, shall be signed by the Chairman of the Board of County Commissioners of Wyandotte County, Kansas, and attested by the Clerk of said County, and each bond shall have the impression of the seal of the County thereon; Provided that the signatures on the coupons attached to said bonds may be printed in fac simile.

Sec 8. Each of said bonds and each of the coupons thereto attached, as heretofore enumerated, shall, except as to numbers, amounts and dates of maturity, be substantially in the following form:

UNITED STATES OF AMERICA  
STATE OF KANSAS                      COUNTY OF WYANDOTTE  
NO \_\_\_\_\_                      \$1,000.00  
Series                      Gibbs Road.

The County of Wyandotte in the State of Kansas acknowledges itself to owe and for value received hereby promises to pay to the bearer the principal sum of One Thousand Dollars (\$1,000.00), in lawful money of the United States of America, at the office of the Treasurer of the State of Kansas, in the City of Topeka, in said State, on the first day of July, 1924, together with interest on said sum from the date hereof until paid, at the rate of five percent (5%) per annum, payable semi-annually, on the first days of January and July in each year, upon presentation and surrender of the interest coupons hereto attached as said coupons severally become due.

And for the prompt payment of the principal of this bond, with interest as aforesaid as said payments respectfully mature, the full faith, credit, revenue and resources of said County are hereby irrevocably pledged.

This bond is one of a series of Forty Six (46) bonds of like tenor, except as to dates of maturity, amount and numbers, issued by Wyandotte County, in the State of Kansas, for the purpose of paying the cost of the improvement of the Gibbs Road in Wyandotte County, under and in accordance with a resolution duly passed by the Board of County Commissioners of Wyandotte County, Kansas, at a regular meeting of said board on the 27th day of September, 1923, and is in all respects issued in full compliance with the provisions of the laws of the State of Kansas.

And it is hereby certified and recited that all the acts, conditions, proceedings and things required by the laws of the State of Kansas to be done and performed precedent to and in the issuance of this bond have properly been done, happened and performed in the manner required by law and in regular and due time; that the indebtedness, to pay which this bond is issued, was at the time it was incurred and at the time of the issuance of this bond a valid and subsisting indebtedness of this county, and that the total indebtedness of said county, including this bond does not exceed any constitutional or statutory limitation.

IN TESTIMONY WHEREOF, the County of Wyandotte, in the State of Kansas, has caused this bond to be signed by the Chairman of the Board of County Commissioners, and to be attested by the Clerk of the County, under the seal of the County, and the interested coupons attached hereto, to be signed by the Chairman of the Board of Commissioners and attested by the Clerk of the County in printed fac simile, this first day of October, 1923.

Attest: William Eggs,

County Clerk.

David Buckland, Chairman, Board  
of County Commissioners of Wyandotte  
County, Kansas.



## Form of Interest Coupon.

Bond No. \_\_\_\_\_

\$25.00

On the first day of January---July, 19\_\_ the County of Wyandotte, in the State of Kansas, promises to pay to the bearer the sum of Twenty Five Dollars (\$25.00) in lawful money of the United States of America, at the office of the Treasurer of the State of Kansas, in the City of Topeka, in said State, in payment of six months interest due on that day, being one semi-annual installment of interest on its Special Improvement Bond, Series Gibbs Road, dated October 1, 1923.

Attest: William Beggs,  
County Clerk. of  
Wyandotte County, Kansas.

David Buckland, Chairman, Board of  
County Commissioners.

## Form of County Clerk's Certificate.

State of Kansas,

SS

County of Wyandotte

I, William Beggs, County Clerk of said County, hereby certify that the within Bond has been legally and regularly issued; that the signatures thereto are genuine and that the same has been registered in my office according to law.

In witness whereof, I have hereunto set my hand and affixed the seal of Wyandotte County, at my office in Kansas City, Kansas, this 1st day of October, 1923.

William Beggs,  
County Clerk, Wyandotte County, Kansas.

## Form of Certificate of Auditor of State.

Office of the Auditor of  
the State of Kansas.

I, N.A. Turner, Auditor of the State of Kansas, do hereby certify that a transcript of the proceedings leading up to the issuance of this bond has been filed in my office, and that this bond was registered in my office according to law this \_\_\_\_\_ day of \_\_\_\_\_ 1923

Witness my hand and official seal.

N A Turner,  
Auditor of the State of Kansas.

## Form of Back Panel.

Series  
State of Kansas.

Gibbs Road.  
Wyandotte County.

\$1,000.00

Special Improvement Bond.

Interest 5%

Dated October 1, 1923

Due July 1, 1924

Interest due January 1st and July 1st.

Principal and Interest payable at the fiscal agency of the State of  
Kansas, in the city of Topeka, Kansas.

Sec. 9. That said bonds shall be signed by the Chairman of the Board of County Commissioners, and attested by the Clerk of the County, under the seal of the County, and all interest coupons thereto attached shall be signed by the Chairman of the Board of County Commissioners and attested by the County Clerk in printed fac simile, and when so executed said bond shall be registered by the County Clerk of Wyandotte County, Kansas, after which they shall be presented to the Auditor of the State of Kansas for registry by him.

Sec. 10. The County Clerk of Wyandotte County, Kansas, shall register the bonds herein authorized to be issued in a book to be kept for that purpose, which registry shall show the date, number, amount of each bond, to whom issued, for what purpose, when and where payable, when said coupons or bonds shall be paid; and when said coupons or bonds are paid, that fact shall be noted on the register and the bonds or coupons so paid shall then and there be destroyed in the presence of the Board of County Commissioners.

Sec. 11. That the Board of County Commissioners by its Chairman and the Clerk of said County are hereby authorized and directed to procure the registry of such bonds by the Auditor of State of Kansas, in accordance with the law, and after said bonds are registered in the office of the Auditor of State, they shall be sold at not less than par in the manner provided by law, but none of the proceeds derived from the sale of said bonds shall be appropriated or used or spent for any purpose other than to pay for the improvement of said road hereinbefore specified, namely, the Gibbs Road, in Wyandotte County, and said bonds may be delivered to the Contractor at par in payment of said improvement instead of the sale of said bonds and the payment of said improvement in cash.

Sec. 12. The full faith and credit of Wyandotte County, Kansas, shall be, and it is hereby irrevocably pledged for the full payment of said bonds and interest thereon, and

for the purpose of paying the principal and interest thereon, when the principal becomes due. The Board of County Commissioners of Wyandotte County, Kansas, shall annually levy upon all of the taxable property of the County and of the Townships in proper proportion, a tax sufficient to pay said interest and to pay said principal as said bonds become due.

IN WITNESS WHEREOF, the undersigned, constituting the Board of County Commissioners of Wyandotte County, in the State of Kansas, hereby attach their signatures, this 27th day of September, 1923, at Kansas City, the seat of Wyandotte County, in the State of Kansas.

David Buckland, Chairman, Board  
of County Commissioners, of Wyandotte  
County, Kansas.

Attest: William Baggs, County Clerk.

Samuel Clarke, Commissioner.

Peter H. Kramer, Commissioner.

#### RESOLUTION.

Resolution of the Board of County Commissioners of Wyandotte County, Kansas, Finally choosing the Type, width and number of Annual Assessments on Proposed Road Improvement.

WHEREAS The petition for the improvement of the section of road described as follows to wit: Beginning at the northeast corner of Section 27, Township 11 south, Range 24 east, in Wyandotte County, Kansas and extending thence along said road in a southwesterly direction to its intersection with the Johnson County Line, a distance of 4.329 miles, more or less, to the point of ending, which petition was by this Board declared to be a public utility, April 13th, 1922, specified more than one type and width and a maximum and a minimum number of annual assessments, leaving the final choice to this Board of County Commissioners, subject to the approval of the State Highway Commission, as provided in Section 2 of Chapter 246 of the Laws of Kansas of 1919. It is therefore by this Board

- RESOLVED: 1. That the type of road to be used shall be One Course Concrete.  
2. That the width of said road shall be Sixteen (16) feet.  
3. That there shall be levied fifteen (15) annual assessments in payment thereof

it is further

RESOLVED, That the County Clerk be and is hereby instructed to submit a copy of this resolution to the State Highway Commission for approval.

dated at Kansas City, Kansas, this 27th day of September, 1923.

Board of County Commissioners of Wyandotte  
County,

By David Buckland, Chairman.

Samuel Clarke, Commissioner.

Peter H. Kramer, Commissioner.

I hereby certify that the above resolution was regularly adopted by the Board of County Commissioners as shown by page 421 Book S of the records of the said Board.

Given under my hand and seal this 3rd day of October 1923.

William Baggs, County Clerk.  
Wyandotte County, Kansas.

Seal.

#### RESOLUTION.

Resolution of the Board of County Commissioners, of Wyandotte County, Kansas, Finally Choosing the Type, Width and Number of Annual Assessments on Proposed Road Improvement.

WHEREAS The petition for the improvement of the section of road described as follows; to wit: Beginning at the northeast corner of section thirty one (31), township eleven (11) Range twenty five (25) and extending thence along said road west one and three quarters miles, more or less; thence south one mile, more or less, to the Wyandotte-Johnson County Line; or the southwest corner of the southeast quarter of the southwest quarter of section 36, township 11 Range 24 a distance of 2.675 miles, more or less, to the point of ending, which petition was by this Board declared to be a public utility October 16th, 1922, specifies more than one type and width and a maximum and minimum number of annual assessments, leaving the final choice to this Board of County Commissioners, subject to the approval of the State Highway Commission as provided in section 2 of Chapter 246 of the laws of Kansas of 1919. It is therefore by this Board

- RESOLVED: 1. That the type of the road to be used shall be Rock asphalt.  
2. That the width of said road shall be Eighteen (18) feet.  
3. That there shall be levied Fifteen (15) annual assessments in payment thereof. It is further

for the purpose of paying the principal and interest thereon, when the principal becomes due. The Board of County Commissioners of Wyandotte County, Kansas, shall annually levy upon all of the taxable property of the County and of the Townships in proper proportion, a tax sufficient to pay said interest and to pay said principal as said bonds become due.

IN WITNESS WHEREOF, the undersigned, constituting the Board of County Commissioners of Wyandotte County, in the State of Kansas, hereby attach their signatures, this 27th day of September, 1923, at Kansas City, the seat of Wyandotte County, in the State of Kansas.

David Buckland, Chairman, Board  
of County Commissioners, of Wyandotte  
County, Kansas.

Attest: William Beggs, County Clerk.

Samuel Clarke, Commissioner.

Peter H. Kramer, Commissioner.

#### RESOLUTION.

Resolution of the Board of County Commissioners of Wyandotte County, Kansas, Finally choosing the Type, width and number of Annual Assessments on Proposed Road Improvement.

WHEREAS The petition for the improvement of the section of road described as follows towit: Beginning at the northeast corner of Section 27, Township 11 south, Range 24 east, in Wyandotte County, Kansas and extending thence along said road in a southwesterly direction to its intersection with the Johnson County Line, a distance of 4.329 miles, more or less, to the point of ending, which petition was by this Board declared to be a public utility, April 13th, 1922, specified more than one type and width and a maximum and a minimum number of annual assessments, leaving the final choice to this Board of County Commissioners, subject to the approval of the State Highway Commission, as provided in Section 2 of Chapter 246 of the Laws of Kansas of 1919. It is therefore by this Board

- RESOLVED: 1. That the type of road to be used shall be One Course Concrete.  
2. That the width of said road shall be Sixteen (16) feet.  
3. That there shall be levied fifteen (15) annual assessments in payment thereof

it is further

RESOLVED, That the County Clerk be and is hereby instructed to submit a copy of this resolution to the State Highway Commission for approval.

dated at Kansas City, Kansas, this 27th day of September, 1923.

Board of County Commissioners of Wyandotte  
County,

By David Buckland, Chairman.

Samuel Clarke, Commissioner.

Peter H. Kramer, Commissioner,

I hereby certify that the above resolution was regularly adopted by the Board of County Commissioners as shown by page 421 Book S of the records of the said Board.

Given under my hand and seal this 3rd day of October 1923.

William Beggs, County Clerk,  
Wyandotte County, Kansas.

Seal.

#### RESOLUTION.

Resolution of the Board of County Commissioners, of Wyandotte County, Kansas, Finally Choosing the Type, Width and Number of Annual Assessments on Proposed Road Improvement.

WHEREAS The petition for the improvement of the section of road described as follows: towit: Beginning at the northeast corner of section thirty one (31), township eleven (11) Range twenty five (25) and extending thence along said road west one and three quarters miles, more or less; thence south one mile, more or less, to the Wyandotte-Johnson County Line; or the southwest corner of the southeast quarter of the southwest quarter of section 36, township 11 Range 24 a distance of 2.675 miles, more or less, to the point of ending, which petition was by this Board declared to be a public utility October 16th, 1922, specifies more than one type and width and a maximum and minimum number of annual assessments, leaving the final choice to this Board of County Commissioners, subject to the approval of the State Highway Commission as provided in section 2 of Chapter 246 of the laws of Kansas of 1919. It is therefore by this Board

- RESOLVED: 1. That the type of the road to be used shall be Rock asphalt.  
2. That the width of said road shall be Eighteen (18) feet.  
3. That there shall be levied Fifteen (15) annual assessments in payment thereof. It is further

RESOLVED, That the County Clerk be and is hereby instructed to submit a certified copy of this Resolution to the State Highway Commission for approval.  
Dated at Kansas City, Kansas, this 27th day of September, 1923.

Board of County Commissioners of Wyandotte County.

By David Buckland, Chairman.

Samuel Clarke, Commissioner.

Peter H. Kramer, Commissioner.

I hereby certify that the above resolution was regularly adopted by the Board of County Commissioners as shown by page \_\_\_\_\_ of the records of said Board Given under my hand and seal this 3rd day of October, 1923

William Beggs, County Clerk of Wyandotte  
Canty, Kansas.

Seal.

#### R E S O L U T I O N .

BE IT KNOWN, That the Board of County Commissioners, of Wyandotte County, Kansas, met in regular session at the Court House, this 27th day of September, 1923; Present: David Buckland, Chairman, Samuel Clarke, Commissioner, and Peter H. Kramer, Commissioner, a full membership of the Board and William Beggs, County Clerk.

The following resolution was offered in relation to the sale of bonds for the improvement of the Gibbs Road in Wyandotte County, Kansas, and on motion of Clarke, Commissioner, seconded by Kramer, Commissioner, and carried by the unanimous vote of the Board all Commissioners voting Aye, was adopted and ordered spread at length upon the Journal.

WHEREAS, the Board of County Commissioners of Wyandotte County, Kansas, in regular session assembled did on the 27th day of September, 1923, pass a resolution authorizing the issuance of internal improvement bonds of Wyandotte County, Kansas, in the sum of Forty Five Thousand, Eighty Hundred Eighty Dollars and Sixty Six cents (\$45,880.66), in denominations of One Thousand Dollars (\$1,000.00) each except Bond Number One (1) which is for Eight Hundred Eighty Dollars and Sixty Six Cents (\$880.66), bearing interest at the rate of Five Percent (5%) per annum, payable and maturing serially in from One to Fifteen years after date, said bonds bearing date of October 1st, 1923, and being payable in the office of the State Treasurer in the City of Topeka, Kansas, said bonds being issued for the purpose of paying the cost of improving the Gibbs Road in Wyandotte County, Kansas, under a contract awarded to G.G. Roudebush, Anderson and Roberts on the 17th day of Sept. 1923, and

WHEREAS, it is necessary to sell said bonds forthwith at public sale to the highest bidder for cash, and to apply the proceeds derived therefrom said sale in payment of the estimates and amounts due from Contractor from time to time and in final payment for said work when the same shall be completed. Now therefore be it

RESOLVED by the Board of County Commissioners of Wyandotte County, Kansas, that all of said bonds, to wit; Forty Six (46) bonds aggregating Forty Five Thousand, Eight Hundred Eighty Dollars and Sixty Six Cents (\$45,880.66), and numbered from One to Forty Six (46, both inclusive, bearing date of October 1, 1923, be ordered sold at public sale to the highest bidder for cash, at not less than the par value thereof, and the proceeds derived therefrom used in payment of the amounts due the contractor under said contract. Be it further

RESOLVED that a notice to bond buyers and bidders be printed in the Kansas City Weekley Press for consecutive issues thereof, and that the sale of said bonds be set for Monday, October 29th, 1923, at 12:00 o'clock, noon, and each bid shall be accompanied by a certified check or a Cashier's check for Fifteen Hundred Dollars (\$1500.00) payable to the Chairman of the Board of County Commissioners of Wyandotte County, Kansas, all checks of unsuccessful bidders to be returned upon the consumation of a sale to the successful bidder. Said notice shall provide that the Board of County Commissioners reserve the right to reject any and all bids and to waive technicalities. Be it further

RESOLVED That this resolution be spread at length upon the Journal.

David Buckland, Chairman Board of County  
County Commissioners, Wyandotte County,  
Kansas.

Samuel Clarke, Commissioner.

Attest: William Beggs, County Clerk.

Peter H. Kramer, Commissioner

BOND SALE.  
Notice to Bond Buyers and Bidders.

The Board of County Commissioners of Wyandotte County, Kansas, will offer for sale at public letting to the highest bidder for cash certain special improvement bonds of Wyandotte County, Kansas, for the improvement of the Gibbs Road, as follows:

Bond No.	Amount.	Due.
1,2,3,	\$ 2,880.66	July 1, 1924
4,5,6,	3,000.00	July 1, 1925
7,8,9,	3,000.00	July 1, 1926
10, 11, 12	3,000.00	July 1, 1927
13,14,15,	3,000.00	July 1, 1928
16,17,18,	3,000.00	July 1, 1929
19,20,21,	3,000.00	July 1, 1930
22,23,24,	3,000.00	July 1, 1931
25,26,27,	3,000.00	July 1, 1932
28,29,30,	3,000.00	July 1, 1933
31,32,33,	3,000.00	July 1, 1934
34,35,36,	3,000.00	July 1, 1935
37,38,39,	3,000.00	July 1, 1936
40,41,42,	3,000.00	July 1, 1937
43,44,45,46,	4,000.00	July 1, 1938
	\$45,880.66	

Said bonds are in denomination of One Thousand Dollars (\$1,000.00) each, except Bond No. 1, which is for Eight Hundred Eighty Dollars and Sixty Six Cents (\$880.66), and bear interest at the rate of Five Percent (5%) per annum. Said Bonds are dated October 1st, 1923 and mature serially, as shown on the aboveschedule. Interest on said bonds is payable semi-annually on the first days of January and July in each year as evidenced by interest coupons attached.

Said bonds will be offered for sale at the office of the Board of County Commissioners, of Wyandotte County, Kansas, at the Court House in Kansas City, Kansas, on Monday, October 29th, 1923, at 12:00 o'clock noon, and will be sold to the highest bidder for cash. The Board of County Commissioners, however, reserve the right to reject any and all bids and to waive technicalities.

All bids must be sealed and filed with the County Clerk of Wyandotte County, Kansas on or before the time fixed for said sale, and each bid must be accompanied by a certified check or a Cashier's check for Fifteen Hundred Dollars (\$1500.00), payable to the order of the Chairman of the Board of County Commissioners, of Wyandotte County, Kansas, as evidence of good faith, and that the successful bidder will complete and finally consummate the sale by making full payment therefor within ten days following said sale, and in the event of his failure so to consummate said sale and to make full and final payment within said time, said Fifteen Hundred Dollars (\$1,500.00) shall be declared forfeited to Wyandotte County as liquidated damages.

By Order of the Board of County Commissioners, of Wyandotte County, Kansas, this 27th day of September, 1923.

William Beggs, County Clerk.

R E S O L U T I O N .

Authorizing the Issuance of County Road Improvement Bonds  
for Wyandotte County, Kansas, for the Purpose of  
Paying a Portion of the Cost of the Im-  
provement of the Argentine-Hol-  
iday Road.

BE IT KNOWN that the Board of County Commissioners of Wyandotte County, Kansas, met in regular session at the Court House this 27th day of September, 1923; Present: David Buckland, Chairman, Samule Clarke, Commissioner and Peter H. Kramer, Commissioner, a full membership of the Board and William Beggs, County Clerk.

The following resolution was offered in relation to the issuance of bonds for the improvement of the Argentine-Holiday Road, and on motion of Kramer, Commissioner, seconded by Clarke, Commissioner and carried by the unanimous vote of the Board all Commissioners voting Aye, was adopted and ordered spread at length upon the Journal:

WHEREAS, there was filed with the Board of County Commissioners of Wyandotte County, Kansas, on the 4th day of October, 1920, a petition for the permanent improvement of ~~the~~ certain public road situated in Wyandotte County, Kansas, known as the Argentine-Holiday Road, the terminal points and other specially fixed locations thereof being particularly described in said petition, and as well there was designated therein the lands within the proposed benefit district, the type of permanent improvement, the width of the roadway and the number of annual

assessments to be levied upon the lands in said benefit district in payment for said improvements being left to the discretion of the Board of County Commissioners hereafter to be exercised; and

WHEREAS, thereafter and on the 27th day of March, 1922, there was filed with the Board of County Commissioners, of Wyandotte County, Kansas, a supplemental petition for the permanent improvement of the Argentine-Holliday Road in Wyandotte County, the terminal points and other specially fixed locations thereof, being particularly described in said supplemental petition, and as well there was designated therein the lands in the proposed benefit district, said supplemental petition leaving the type of permanent improvement, the width of the roadway and the number of annual assessments to be levied upon the lands in said benefit district in payment for said improvements to the discretion of the Board of County Commissioners hereafter to be exercised; and

WHEREAS, the Board of County Commissioners, of Wyandotte County, Kansas, did at a regular meeting held on the 13th day of April, 1922, find that the improvement prayed for in said original and supplemental petitions was one of public utility, and that said petitions were signed by sixty percent of the owners of the land within the benefit district defined by said petitions, and that said petitions properly designated the road to be improved, both by name and terminal points and by other specially fixed locations and that the petitions definitely designated the lands within the proposed benefit district, leaving the type of permanent improvement, the width of roadway and the number of annual assessments to be levied upon said lands to be fixed within the discretion of the Board of County Commissioners, subject to the approval of the State Highway Commission and said petitions were in all respects in compliance with the provisions of the statutes of the State of Kansas; and

WHEREAS, at said meeting the Board of County Commissioners, of Wyandotte County Kansas, fixed the 4th day of May, 1922, at 2:00 o'clock, p.m. as the time when said Board would meet to consider said petition at the office of the Board at the Court House, in Kansas City, Kansas, and ordered that a notice of said meeting be given to the petitioners and all other persons interested therein by publishing said resolution in the official County paper at least ten (10) days prior to the date of said meeting, and that each signer of said petition and each and every person owning property within the benefit district described in said petitions be notified of said meeting by a notice thereof sent by United States mail, all of which was accordingly done as in said resolution directed; and

WHEREAS, thereafter and on the 4th day of May, 1922 at 2:00 o'clock p.m. the Board of County Commissioners met as in said notice specified, at their office in the Court House, in Kansas City, Kansas, for the purpose of hearing protests or objections concerning said improvements, and there being no protests or objections offered, it was by said Board ordered and determined that said improvements be made as in said petition prayed and that petition be granted and approved, and that the improvements therein prayed for be made in accordance with the plans and specifications to be prepared by the County Engineer of Wyandotte County, said petition being found to be in due form of law and containing the signatures of sixty percent of the land owners within said benefit district; and

WHEREAS, the Board of County Commissioners has duly caused to be made an accurate survey of said road with a profile thereof and a map of the benefit district, and plans and specifications for the improvement and estimates of the cost thereof, which survey, profile, map, plans and specifications and estimates have been duly and legally approved by the State Highway Commission, and filed in the office of the County Clerk of Wyandotte County, Kansas; and

WHEREAS, the estimated cost of said improvement (exclusive of bridges) shows the total approximate cost of said entire improvements (exclusive of bridges) to be Two Hundred Twelve Thousand, Two Hundred Twenty Four Dollars and One Cent (\$212,224.01); and

WHEREAS, the estimated cost of the bridges on said Argentine-Holliday Road shows the total approximate cost thereof to be the sum of Eleven Thousand One Hundred Ninety Eight Dollars and Fifty Eight Cents (\$11,198.58); and

WHEREAS, thereafter and on or about the 12th day of July, 1925, there was duly let to Cook-O'Brien Construction Company, of Kansas City, Missouri, a contract for the improvement of the Argentine-Holliday Road and for the construction of a bridge thereon according to the plans and specifications therefor, all according to law, at the contract price of One Hundred Eighty Four Thousand, Four Hundred Sixty Two Dollars and Nine Cents (\$184,462.09) for the road and Eleven Thousand Four Hundred Eight Dollars and Sixty Nine Cents (\$11,408.69) for the bridge, making a total of One hundred Ninety Five Thousand, Eight Hundred Seventy Dollars and Seventy Eight Cents (\$195,870.78) for both bridge and road; and

WHEREAS, State Aid has been promised and it is expected will be allowed on said road in the amount of Forty Three Thousand Dollars (\$43,000.00); and

WHEREAS, for the purpose of paying for said improvement on said road it is necessary to issue bonds of Wyandotte County, Kansas, in the total sum of One Hundred Fifty Two Thousand, Eight Hundred Seventy Dollars and Seventy Eight Cents (\$152,870.78); Now therefore be it

RESOLVED by the Board of County Commissioners, of Wyandotte County, Kansas:



Sec 1. That under and by virtue of Chapter 265 of the laws of Kansas of 1917, as amended Wyandotte County, in the State of Kansas, shall issue its negotiable coupon special improvement bonds in payment of the portion of the work done and material furnished in the improvement of the Argentine-Holliday road, in Wyandotte County, Kansas.

Sec. 2. That the total aggregate amount for which said bonds shall be issued be fixed at the sum of One Hundred Fifty Two Thousand, Eight Hundred Seventy Dollars and Seventy Eight Cents (\$152,870.78).

Sec. 4. Said bonds shall be numbered consecutively from One (1) to One Hundred Fifty Three (153), both inclusive, and shall be in denominations of One Thousand Dollars (\$1,000.00) each except Bond No. One, which shall be for the sum of Eight Hundred Seventy Dollars and Seventy Eight Cents (\$870.78) and shall bear interest at the rate of Five Percent (5%) per annum, payable semi-annually on the first days of July and January in each year, the interest thereon to be evidenced by interest coupons thereto attached.

Section 3. That said bonds shall be known and denominated as Wyandotte County Special Improvement Bonds Series Argentine-Holliday Road.

Sec. 5. Said bonds shall bear date of the first day of October, 1923 and shall become due and payable as follows:

Nonds No.	Amount.	Due.
1,2,3,4,5,6,7,8,9,10,	\$9,870.78	July 1, 1924
11,12,13,14,15,16,17,18,19,20,	10,000.00	July 1, 1925
21,22,23,24,25,26,27,28,29,30,	10,000.00	July 1, 1926
31,32,33,34,35,36,37,38,39,40,	10,000.00	July 1, 1927
41,42,43,44,45,46,47,48,49,50,	10,000.00	July 1, 1928
51,52,53,54,55,56,57,58,59,60,	10,000.00	July 1, 1929
61,62,63,64,65,66,67,68,69,70,	10,000.00	July 1, 1930
71,72,73,74,75,76,77,78,79,80,	10,000.00	July 1, 1931
81,82,83,84,85,86,87,88,89,90,	10,000.00	July 1, 1932
91,92,93,94,95,96,97,98,99,100,	10,000.00	July 1, 1933
101,102,103,104,105,106,107,108,109,110,	10,000.00	July 1, 1934
111,112,113,114,115,116,117,118,119,120,	10,000.00	July 1, 1935
121,122,123,124,125,126,127,128,129,130,131	11,000.00	July 1, 1936
132,133,134,135,136,137,138,139,140,141,142,	11,000.00	July 1, 1937
143,144,145,146,147,148,149,150,151,152,153,	11,000.00	July 1, 1938

\$152,870.78

Sec. 6. Said bonds and the interest thereon shall be payable at the office of the Treasurer of the State of Kansas in the City of Topeka, Kansas.

Sec. 7. Each bond shall bear on its face the amount thereof, the rate of interest it bears, the number of such bond, the date of issue, when and where payable, for what purpose issued, and shall be made payable to bearer; which bond, together with the coupons thereto attached shall be signed by the Chairman of the Board of County Commissioners, of Wyandotte County, Kansas, and attested by the Clerk of said County, and each bond shall have the impression of the seal of the County thereon; provided, that the signatures on the coupons attached to said bonds may be printed fac simile.

Sec. 8. Each of said bonds and each of the coupons thereto attached, as heretofore enumerated, shall, except as to number, amount and date of maturity, be substantially in the following form:

UNITED STATES OF AMERICA.

State of Kansas	County of Wyandotte.
No. _____	\$1,000.00
Series	Argentine-Holliday Road.

The County of Wyandotte in the State of Kansas acknowledges itself to owe and for value received hereby promises to pay to the bearer the sum of One Thousand Dollars (\$1,000.00) in lawful money of the United States of America, at the office of the Treasurer of the State of Kansas, in the city of Topeka in said State, on the first day of July, 1924, together with interest on said sum from the date hereof until paid, at the rate of Five Percent (5%) per annum payable semi-annually, on the first day of January and July in each year, upon presentation and surrender of the interest coupons attached as said coupons severally become due.

And for the prompt payment of the principal of this bond, with interest as aforesaid, as said payments respectively mature, the full faith credit, revenue and resources of said County are hereby irrevocably pledged.

This bond is one of a series of One Hundred Fifty Three (153) bonds of like tenor, except as to dates of maturity, amounts and numbers, issued by Wyandotte County in the State of Kansas, for the purpose of paying the cost of the improvement of the Argentine-Holliday Road in Wyandotte County, under and in accordance with a resolution duly passed by the County Commissioners of Wyandotte County, Kansas, at a regular meeting of said Board on the 27th day of September and is in all respects issued in full compliance with the provisions of the laws of the State of Kansas.

And it is hereby certified and recited that all the acts, conditions, proceedings and things required by the laws of the State of Kansas to be done and performed precedent to and in the issuance of this bond have properly been done, happened and performed in the manner required by law and in regular and due time; that the indebtedness, to pay which this bond is issued, was at the time it was incurred and at the time of the issuance of this bond a valid and subsisting indebtedness of this county, and that the total indebtedness of said county, including this bond, does not exceed any constitutional or statutory limitation.

IN TESTIMONY WHEREOF, the County of Wyandotte, in the State of Kansas, has caused this bond to be signed by the Chairman of the Board of County Commissioners and to be attested by the Clerk of the County, under the seal of the County and the interest coupons hereto attached, to be signed by the Chairman of the Board of County Commissioners and attested by the clerk of the county in printed fac simile, this 1st day of October, 1923.

Attest: William Beggs, County Clerk of  
Wyandotte County, Kansas.

David Buckland, Chairman of the Board of  
The Board of County Commissioners of  
Wyandotte County, Kansas.

Form of Interest Coupon.

Bond No. \_\_\_\_\_ \$25.00

On the first day of January--July--19--, the County of Wyandotte, in the State of Kansas, promises to pay to the bearer the sum of Twenty Five Dollars (\$25.00) in lawful money of the United States of America, at the office of the Treasurer of the State of Kansas in the city of Topeka, in said State, in payment of six (6) months interest due on that day being one semi-annual installment of interest on its special improvement bond, series Argentine Holliday Road, dated October 1, 1923.

Attest: William Beggs, County Clerk of  
Wyandotte County, Kansas.

David Buckland, Chairman of the Board of  
County Commissioners.

State of Kansas:

SS

County of Wyandotte.

I, William Beggs, County Clerk of said County, hereby certify that the within bond has been legally and regularly issued; that the signatures thereto are genuine and that the same has been registered in my office according to law.

IN WITNESS WHEREOF I have hereunto set my hand and affixed the seal of Wyandotte County, at my office in Kansas City, Kansas, this 1st day of October, 1923.

William Beggs, County Clerk of Wyandotte  
County, Kansas.

Form of Certificate of Auditor of State.

I, N. A. Turner, Auditor of the State of Kansas, do hereby certify that a transcript of the proceedings leading up to the issuance of this bond has been filed in my office and that this bond has been registered in my office according to law this \_\_\_\_\_ day of \_\_\_\_\_ 1923.

WITNESS my hand and official seal.

N. A. Turner, Auditor of the State of  
Kansas.

Form of Back Panel.

Series  
State of Kansas

Argentine-Holliday Road.  
Wyandotte County.

\$1,000.00

Special Improvement Bond.

Interest 5%

Dated October 1, 1923.

Due July, 1, 1924.

Interest due January 1st and July 1st.

Principal and interest payable at the Fiscal Agency of the State of  
Kansas, in the City of Topeka, Kansas.

Sec. 9. That said bonds shall be signed by the Chairman of the Board of County Commissioners, and attested by the Clerk of the County, under the seal of the County, and all interest coupons thereto attached shall be signed by the Chairman of the Board of County Commissioners and attested by County Clerk, in printed fac simile, and when so executed said bonds shall be registered by the County Clerk, of Wyandotte County, Kansas, after which they shall be presented to the Auditor of the State of Kansas for registry by him.

Sec. 10. The County Clerk of Wyandotte County shall register the bonds herein authorized to be issued, in a book to be kept for that purpose, which registry shall show

the date, number, amount of each bond, to whom issued, for what purpose, when and where payable, when said coupons or bonds shall be paid; and when said coupons or bonds are paid, that fact shall be noted on the register and the bonds or coupons so paid shall then and there be destroyed in the presence of the Board of County Commissioners.

Sec. 11. That the Board of County Commissioners by its Chairman and the Clerk of said County are hereby authorized and directed to procure the registry of such bonds by the Auditor of the State of Kansas, in accordance with the law, and after said bonds are registered in the office of the Auditor of State, they shall be sold at not less than par, in the manner provided by law, and none of the proceeds derived from sale of said bonds shall be appropriated or used or spent for any purpose other than to pay for the improvement of said road hereinbefore specified, namely, the Argentine-Holliday Road, in Wyandotte County and said bonds may be delivered to the contractor at par in payment of said improvement instead of the sale of said bonds and the payment of said improvement in cash.

Sec. 12. The full faith and credit of Wyandotte County, Kansas, shall be, and it is hereby irrevocably pledged for the full payment of said bonds and interest thereon, and for the purpose of paying the interest on said bonds and for the purpose of paying the principal and interest thereon when the principal becomes due. The Board of County Commissioners of Wyandotte County, Kansas, shall annually levy upon all the taxable property of the County and all the townships in proper proportions, a tax sufficient to pay said interest and to pay said principal as said bonds become due.

IN WITNESS WHEREOF, the undersigned, constituting the Board of County Commissioners of Wyandotte, in the State of Kansas, hereby attach their signatures, this 27th day of September, 1923, at Kansas City, the seat of Wyandotte County, in the State of Kansas.

Attest: William Beggs, County Clerk.

David Buckland, Chairman, Board of  
County Commissioners of Wyandotte  
County, Kansas.

Samuel Clarke, Commissioner.

Peter H. Kramer, Commissioner.

#### R E S O L U T I O N .

BE IT KNOWN that the Board of County Commissioners, of Wyandotte County, Kansas, met in regular session this 27th day of September, 1923; Present: David Buckland, Chairman, Peter H. Kramer, Commissioner and Samuel Clarke, Commissioner and William Beggs, County Clerk. a full membership of the Board.

The following resolution was offered in relation to the sale of bonds for the improvement of the Argentine-Holliday Road in Wyandotte County, Kansas, and on motion of Clarke, Commissioner, seconded by Kramer, Commissioner and carried by the unanimous vote of the Board, all Commissioners voting Aye, was adopted and ordered spread at length upon the Journal.

WHEREAS, the Board of County Commissioners, of Wyandotte County, Kansas, in regular session assembled, did on the 27th day of September, 1923, pass a resolution authorizing the issuance and sale of internal improvement bonds of Wyandotte County, Kansas in the sum of One Hundred Fifty Two Thousand, Eight Hundred Seventy Dollars and Seventy Eight Cents (\$152,870.78) in denominations of One Thousand Dollars (\$1,000.00) each except Bond No. 1. One, which is for Eighty Hundred Seventy Dollars and Seventy Eight Cents (\$870.78), bearing interest at the rate of Five Percent (5%) per annum, payable and maturing serially in from one to fifteen years after date, said bonds bearing date of October 1, 1923, and being payable in the office of the State Treasurer in the City of Topeka, Kansas, said bonds being issued for the purpose of paying a portion of the cost of the improving the Argentine-Holliday Road in Wyandotte County, Kansas, under a contract awarded to Cook-O'Brien Construction Company on the 12th day of July, 1923; and

WHEREAS, it is necessary to sell said bonds forthwith at public sale to the highest bidder for cash, and to apply the proceeds derived from said sale in payment of the estimates and amounts due the Contractor from time to time, and in final payment for said work when the same shall be completed; NOW therefore be it

RESOLVED, by the Board of County Commissioners, of Wyandotte County, Kansas, that all of said bonds, to wit, One Hundred and Fifty Three (153) Bonds aggregating One Hundred Fifty Two Thousand, Eight Hundred Seventy Dollars and Seventy Eight Cents (\$152,870.78) and numbered from One (1) to One Hundred Fifty Three (153), both inclusive, bearing date of October 1, 1923 be ordered sold at public sale to the highest bidder for cash at not less than par value thereof, and the proceeds derived therefrom used in payment of the amount due the contractor under said contract. Be it Further

RESOLVED, that a notice to bond buyers and bidders be printed in the Kansas City Weekly Press for four consecutive issues thereof, and that the sale of said bonds be set for Monday, the 29th day of October, 1923, at 12:00 o'clock noon; and each bid shall be accompanied by a certified check for Twenty Five Hundred Dollars (\$2,500.00) payable to the order of the Chairman of the Board of County Commissioners of Wyandotte County, Kansas, all checks of unsuccessful bidders to be returned upon the consummation of the sale to the successful bidder. Be it Further that the Board of County Commissioners reserves the right to waive

technicalities and to reject any and all bids. Be it further  
RESOLVED That this resolution be spread at length upon the Journal.

Attest: William Beggs, County Clerk.

David Euckland, Chairman of the Board of  
County Commissioners of Wyandotte County,  
Kansas.

Samuel Clarke, Commissioner.

Peter H. Kramer, Commissioner.

#### BOND SALE.

##### Notice to Bond Buyers and Bidders.

The Board of County Commissioners, of Wyandotte County, Kansas, will offer for sale at public letting to the highest bidder for cash certain special improvement bonds of Wyandotte County, Kansas, for the improvement of the Argentine-Holliday Road as follows:

Bonds Nos.	Amount.	Due.
1,2,3,4,5,6,7,8,9,10,	\$ 9,870.78	July, 1, 1924
11,12,13,14,15,16,17,18,19,20,	10,000.00	July, 1, 1925
21,22,23,24,25,26,27,28,29,30,	10,000.00	July 1, 1926
31,32,33,34,35,36,37,38,39,40,	10,000.00	July 1, 1927
41,42,43,44,45,46,47,48,49,50,	10,000.00	July 1, 1928
51,52,53,54,55,56,57,58,59,60,	10,000.00	July 1, 1929
61,62,63,64,65,66,67,68,69,70,61,	10,000.00	July 1, 1930
71,72,73,74,75,76,77,78,79,80,	10,000.00	July 1, 1931
81,82,83,84,85,86,87,88,89,90,	10,000.00	July 1, 1932
91,92,93,94,95,96,97,98,99,100,	10,000.00	July 1, 1933
101, 102,103,104,105,106,107,108,109,110,	10,000.00	July 1, 1934
111,112,113,114,115,116,117,118,119,120,	10,000.00	July 1, 1935
121,122,123,124,125,126,127,128,129,130,131,	11,000.00	July 1, 1936
131,132,133,134,135,136,137,138,139,140,141,142	11,000.00	July 1, 1937
143,144,145,146,147,148,149,150,151,152,153	11,000.00	July 1, 1938

\$152,870.78

Said bonds are in denominations of \$1,000.00 each except Bond No. 1 which is for Eight Hundred Seventy Dollars and Seventy Eight Cents, (\$870.78) and bear interest at the rate of five percent (5%) per annum. Said bonds are dated October 1, 1923 and mature serially, as shown in the above schedule. Interest on said bonds is payable semi-annually on the first days of January and July of each year, interest payments being evidenced by coupons attached.

Said bonds will be offered for sale at the office of the Board of County Commissioners of Wyandotte County, Kansas, in the Court House in Kansas City, Kansas, on Monday, the 29th day of October, 1923, at 12:00 o'clock, noon, and will be sold to the highest bidder for cash; the Board of County Commissioners, however, reserves the right to reject any and all bids and to waive technicalities.

All bids must be sealed and filed with the County Clerk of Wyandotte County, Kansas on or before the time fixed for said sale, and each bid must be accompanied by a certified check or a Cashier's check for Twenty Five Hundred Dollars (\$2,500.00) payable to the order of the Chairman of the Board of County Commissioners of Wyandotte County, Kansas, as evidence of good faith, and that the successful bidder will complete and finally consummate the sale by making full payment therefor within ten days following the delivery to him of a transcript of the proceedings leading up to the issuance of said bonds, and in the event of his failure so to consummate said sale and to make full and final payment within said time, said Twenty Five Hundred Dollars (\$2,500.00) shall be declared forfeited to Wyandotte County as liquidated damages.

By Order of the Board of County Commissioners, of Wyandotte County,  
Kansas, September 27th, 1923.

William Beggs, County Clerk.

October, 1st, 1923.

Pursuant to adjournment taken September 27th, The Board of County Commissioners met for the purpose of reading and allowance of the Auditor's monthly report of claims and accounts.  
Present: David Buckland, Chairman, Samuel Clarke and Peter H Kramer, Commissioners and William Beggs, County Clerk.

Minutes of previous meeting read and approved.

Motion by Clarke seconded by Kramer that County Health Officer be allowed the sum of \$25.00 for use of car for the month of September 1923.

Carried all voting Aye.

Motion by Clarke seconded by Kramer that County Superintendent of Bridges be allowed the sum of \$25.00 for use of car for the month of September, 1923.

Carried all voting Aye.

Motion by Clarke seconded by Kramer that Voucher #719 September roll M. Plesa, in the sum of \$1,000.00, land and house damages on Sorter Road be allowed, check to be delivered when deed and abstract to land delivered to County Engineer.

Carried all voting Aye.

Motion by Clarke seconded by Kramer that communication from F. L. Hagaman, Deputy Assessor under date of September 28th, 1923 reference valuation on N45ft lot 17 and lot 18 block 13 in Argentine be received and referred to County Counsellor.

Carried all voting Aye.

Motion by Clarke seconded by Kramer that petition signed by F Bauer and 28 others filed with County Clerk at 2:00 o'clock p.m. October 1, 1923, praying for reconstruction, repair or rebuilding bridge over Spring Creek on Front Street near Bonner Springs be received and referred to County Engineer.

Carried all voting Aye.

Motion by Clarke seconded by Kramer that communication from W E Johnson under date of September 29th, 1923, offering to sell the County S 40ft lot 9 and S 40ft lot 14 block 3 Kinney Heights for \$400.00 be received and filed.

Carried all voting Aye.

No further business appearing the Board adjourned.

Attest: William Beggs  
County Clerk.

David Buckland  
Chairman.

October 4th 1923.

Pursuant to adjournment taken October 1st, 1923 the Board of County Commissioners met for the transaction of business.

Members present: David Buckland, Chairman, Samuel Clarke and Peter H Kramer, Commissioners and William Beggs, County Clerk.

Minutes of previous meeting read and approved.

Motion by Clarke seconded by Kramer that communication from Olive Thompson, under date of October 4th, 1923 requesting approval of the appointment of Olive Thompson as Truant Officer without salary be received approved and filed.

Carried all voting Aye.

Motion by Clarke seconded by Kramer that communication from Argentine Activities Association under date of September 10th, 1923 relative construction of side walk on south side of Southern Bridge just north of Santafe Shops be received and referred to County Engineer.

Carried all voting Aye.

Motion by Clarke seconded by Kramer that communication from S R Singleton, et al under date of October 2, 1923 reference vacation of plat of Laurel Acres be received and filed.

Carried all voting Aye.

Motion by Clarke seconded by Kramer that monthly reports of County Poor Commissioner for the months of July, August and September, 1923 be received and filed.

Carried all voting Aye.

No further business appearing the Board adjourned.

Attest: William Beggs  
County Clerk.

David Buckland  
Chairman.

October 8th, 1923.

Pursuant to adjournment taken October 4th, 1923 the Board of County Commissioners met for the transaction of business.

Members present: Samuel Clarke and Peter H Kramer and William Beggs, County Clerk.  
Absent: David Buckland.

Minutes of previous meeting read and approved.

Motion by Clarke seconded by Kramer that bond of Robert L. Marshman, Deputy County Treasurer dated October 6th, 1923 in the sum of \$25,000.00 having been approved by the County Counsellor be received, approved and filed.

Carried all voting Aye.

Opening of bids for the furnishing of Groceries to the County Farm resulted as follows:

Smith Grocer Co	\$158.38
Gate City Grocery Co	151.60
John Wallin	159.50

Motion by Clarke seconded by Kramer that contract for the furnishing groceries to the County Farm be awarded to the Gate City Grocery Co at their bid of \$151.60, it being the lowest and best bid.

Carried all voting Aye.

Opening of bids for the wiring the buildings at the County Farm for electric energy with the following results:

Noel Electric Co	\$2,700.00
Electric Machinery and Repair Co.	2,250.00

Motion by Kramer seconded by Clarke that bids for the wiring of the buildings at the County Farm be received and referred to County Engineer to be checked up and reported back to the Board.

Carried all voting Aye.

Motion by Kramer seconded by Clarke that communication or agreement under date September 4th, 1923 signed by H C Botsford and J O Patterson for taking over contract of the former and extension of time for completion to December 31, 1923 of Sorter Road contract be received and referred to County Counsellor.

Carried all voting Aye.

Motion by Kramer seconded by Clarke that deed for land of M. Plesa taken for use on Sorter Road be received and referred to County Counsellor.

Carried all voting Aye.

Motion by Kramer seconded by Clarke that communication from County Engineer under date of October 8th, 1923 reference condemnation of Barker land for use of Walcott Road be received and referred to County Counsellor with instructions to proceed with condemnation proceedings as per recommendations.

Carried all voting Aye.

Motion by Kramer seconded by Clarke that the County Clerk be and is hereby instructed to advertise for bids for the construction of the 12th Street bridge. Bids to be opened Monday, November 5th, 1923 at 12:00 noon.

Carried all voting Aye.

#### Notice to Bridge Contractors.

Notice is hereby given that sealed proposals for the reconstruction of the Twelfth Street Bridge over the Kansas River, in Wyandotte County, Kansas, said bridge being on Twelfth Street in Kansas City, Kansas, will be received at the office of the County Clerk in the Court House in Kansas City, Kansas, until 12:00 noon, Monday, the fifth day of November, 1923, and then publicly opened.

The proposed work is located on the public highway in the county before mentioned. Said proposed improvement includes the following bridge work, together with all work involved and indicated by the plans and specifications consisting of eleven sheets numbered from one to eleven, both inclusive, on file in the office of the County Clerk of Wyandotte County, Kansas.

Proposals will be received for the doing of all the work embraced in the plans and specifications as a whole or (a) for the construction of the superstructure; (b) for the furnishing and erection of all structural steel and iron work; (c) all timber work; and (d) bridge lighting. Proposals will likewise be received for the necessary grading and construction of the approaches.

Detailed information of the work to be done and material to be furnished may be had by an examination of the plans and specifications on file in the office of the County Clerk of Wyandotte County, Kansas. Plans and specifications may also be obtained from the County Engineer for \$10.00 per set.

The above described work is to be completed on or before the 1st day of November, 1924. All bids for the construction of such improvement or work will be presented simultaneously to the Board of County Commissioners of Wyandotte County, Kansas and publicly opened by them and considered on Monday, the 5th day of November, 1923, at 12:00 noon.

All bids and proposals shall be made on standard proposal blanks furnished by the

on or before the date and time fixed for the opening thereof. Each bidder will be required to deposit with his proposal a certified check or Cashier's check, payable to the order of the Chairman of the Board of County Commissioners, of Wyandotte County, Kansas, for a sum equal to five percent (5%) of the amount of his bid, as evidence of good faith and that the successful bidder will enter into said contract and furnish bond as required by law within ten (10) days following the awarding of the contract, and in the event of his failure so to enter into said contract and furnish a good and sufficient bond as required by law, acceptable to the Board of County Commissioners of Wyandotte County Kansas, within ten (10) days following said award, said certified check or Cashier's check and the amount of money designated therein shall be declared forfeited to Wyandotte County as and for liquidated damages.

The Board of County Commissioners reserves the right to waive technicalities and to reject any and all bids. The successful bidder will be required to enter into a written contract with the Board of County Commissioners and to secure the performance thereof by a bond signed by two or more surety companies. All bids filed will be considered and accepted or rejected and the contract will be awarded to the lowest responsible bidder or bidders, or the Board of County Commissioners may, if it deems the proposal too high, reject all bids and re-advertise said work.

This advertisement and notice are published, bids are invited and will be considered as herein stated, and a selection made, subject, however, to the sale of bonds of Wyandotte County, Kansas, to pay therefor and all bids shall be filed with the distinct understanding that bonds to pay for said work have not been sold by the County and that the doing of said work and the performance of said contract depends upon the sale of such bonds and that unless the Board of County Commissioners is able to market and sell bonds therefor said award will be void and no binding contract entered into.

By Order of the Board of County Commissioners of Wyandotte County, Kansas.

Dated October 8th, 1923.

William Beggs, County Clerk.

No further business appearing the Board adjourned.

Attest:

William Beggs  
County Clerk.

David Buckland  
Chairman.

October 11th, 1923.

Pursuant to adjournment taken October 8th, 1923 the Board of County Commissioners met for the transactions of business.

Members present: Samuel Clarke and Peter E. Kramer Commissioners and William Beggs, County Clerk. Absent: David Buckland, Commissioner.

Minutes of previous meeting read and approved.

Motion by Kramer seconded by Clarke that communication from County Counsellor under date of October 4th, 1923 reference cancellation certain taxes on Electric Theatre and also to communication from A J Herrod Attorney for plaintiff same subject, be received and filed.  
Carried all voting Aye.

Motion by Kramer seconded by Clarke that all County offices be closed at 12:00 noon Friday, October 12th, 1923 in honor of Columbus Day.  
Carried all voting Aye.

Motion by Kramer seconded by Clarke that all bids for the wiring of the buildings at the County Farm for electricity be rejected and that certified checks of bidders be returned to the bidders.  
Carried all voting Aye.

No further business appearing the Board adjourned.

Attest:

William Beggs  
County Clerk.

David Buckland  
Chairman.

October 15th, 1923.

Pursuant to adjournment taken October 11th, 1923, the Board of County Commissioners met for the transaction of business.

Members present: Samuel Clarke, Peter H. Kramer, Commissioners and William Beggs County Clrk. Absent: David Buckland Chairman.

Minutes of previous meeting read and approved.

Opening of bids for sale of old East Kansas Avenue bridge material with the following results:

H. A. Lepler	\$5.10 per Ton.
H A Thompson	4.10 " "

Motion by Kramer seconded by Clarke that all bids for sale of old East Kansas Avenue bridge material be received and referred to County Engineer to be checked.

Carried all voting Aye.

Motion by Kramer seconded by Clarke that depository bond of the Peoples' National Bank in the sum of \$50,000.00, filed October 13th, 1923 having been approved by the County Counsellor, be received approved and filed.

Carried all voting Aye.

Motion by Kramer seconded by Clarke that the County Engineer be instructed to publish the notice to Contractors for the construction of the Twelfth Street bridge in the Engineering News and Record and the Western Contractor in addition to that published in the Official County Paper.

Carried all voting Aye.

Motion by Clarke seconded by Kramer that application of Dr. E. W. Jackson, by his Attorney, I. F. Bradley, for removal from the County Jail to a hospital be not considered for the reason that the Board of County Commissioners are without jurisdiction.

Carried all voting Aye.

There being no further business appearing the Board adjourned.

Attest: William Beggs  
County Clerk.

David Buckland  
Chairman.

October 18th, 1923.

Pursuant to adjournment taken October 15th, 1923, the Board of County Commissioners met for the transaction of business.

Members present: David Buckland, Chairman, Samuel Clarke and Peter H. Kramer, Commissioners and William Beggs, County Clerk.

Minutes of previous meeting read and approved.

Motion by Clarke seconded by Kramer and carried by the unanimous vote of the Board of County Commissioners, all voting Aye, the following resolution was adopted and ordered spread at length upon the Journal:

WHEREAS, the Board of County Commissioners of Wyandotte County, Kansas, has caused an advertisement to be printed in the Kansas City Weekly Press, the official County newspaper, calling for bids for the reconstruction of the Twelfth Street Bridge across the Kansas River in Wyandotte County, Kansas, to be opened on November 5th, 1923; and

WHEREAS, great publicity is desired to be given to such advertisements; Now therefore be it

RESOLVED that in addition to the advertisement in the official county paper, the same advertisement be printed in each issue thereof up until the date of letting of the Engineering News-Record and Western Contractor.

Attest: William Beggs  
County Clerk.

David Buckland  
Chairman.

Samuel Clarke  
Commissioner.

Peter H. Kramer  
Commissioner.

No further business appearing the Board adjourned.

Attest: William Beggs  
County Clerk.

David Buckland  
Chairman.



October 23rd, 1923.

Pursuant to adjournment taken October 19th, 1923, the Board of County Commissioners met for the transaction of business.

Members present: David Buckland, Chairman, Samuel Clarke and Peter H. Kramer, Commissioners and William Beggs, County Clerk.

Minutes of previous meeting read and approved.

Motion by Clarke seconded by Kramer that communication from F. B. Downing, Major Corps of Engineers, War Department, under date October 15th, 1923 accompanied by approval of War Department of Location and Plans of 12th Street bridge under date of October 10th, 1923 be received and filed.

Carried all voting Aye.

Motion by Clarke seconded by Kramer that communication from James F. Getty, Attorney for Cooke and Little Coal and Cement Company reference claims of the latter in the sum of \$9,901.58 and \$33.68 against The Rand Construction Company for material furnished for Project #102 Fort to Fort Highway be received, filed and that a copy of same be furnished the County Engineer and the County Auditor.

Carried all voting Aye.

Motion by Clarke seconded by Kramer that the County Clerk be hereby instructed to re-advertise for bids for the repairing the buildings at the County Farm for electricity in accordance with the plans and specifications in the office of the County Clerk. Bids to be opened November 5th, 1923 at 12:00 o'clock Noon.

Carried all voting Aye.

Motion by Clarke seconded by Kramer that communication from Wm. H. Porter, Superintendent of the Federal Surety Company under date of October 19th, 1923 reference final estimates to be paid the Rand Construction Company to be held until all bills for material and labor on Project #102, Fort to Fort Highway shall have been paid, be received and filed and that a copy of said communication be furnished the County Counsellor.

Carried all voting Aye.

No further business appearing the Board adjourned.

Attest: William Beggs  
County Clerk.

David Buckland  
Chairman.

October 25th, 1923.

Pursuant to adjournment taken October 22nd, 1923, the Board of County Commissioners met for the transaction of business.

Members present: David Buckland, Chairman, Samuel Clarke and Peter H. Kramer, Commissioners and William Beggs, County Clerk.

Minutes of previous meeting read and approved.

Motion by Clarke seconded by Kramer that the Board of County Commissioners recommend to the State Tax Commission that the valuation of car in the sum of \$320.00 on car of W F Jarvis be taken off tax roll account same being double assessment.

Carried all voting Aye.

Motion by Clarke seconded by Kramer that the two communications from the Board of Directors of the Kaw Valley Drainage District, under date of October 22nd, 1923, reference collection of taxes for 1918-1919-1920-1921-1922 and 1923 on the Inter-City Viaduct and Bridge be received and laid over until next regular meeting.

Carried all voting Aye.

Motion by Clarke seconded by Kramer that the County Clerk be hereby ordered to notify all the property owners on the Walcott Road whose property may be affected by any changes in the course of the road, to appear before the Board of County Commissioners on Monday the 29th day of October 1923 at 2:00 o'clock p.m. to take up the matter of acquiring the necessary additional land for the widening, straightening or otherwise altering or improving said road and damages in consequence thereof.

Carried all voting Aye.

No further business appearing the Board adjourned.

Attest: William Beggs  
County Clerk.

David Buckland  
Chairman.

Monday October 29th, 1923.

Pursuant to adjournment taken October 25th, 1923 the Board of County Commissioners met for the transaction of business.

Members present: David Buckland, Chairman, Samuel Clarke and Peter H. Kramer, Commissioners and William Beggs, County Clerk.

Minutes of previous meeting read and approved.

Opening of bids for the sale of bonds for the improvement of the Argentine-Holliday and the Gibbs Road with the following results:

Brown Crummer Inv Co Par, Accrued Interest and \$320.00 Premium for All.

A H Gillis Inv Co Par, Accrued Interest and \$2.20 per \$1,000.00 premium for all

Motion by Kramer seconded by Clarke that the Bonds for the improvement of the Argentine-Holliday Road in the sum of \$152,870.78 and the Gibbs Road in the sum of \$45,880.66 be awarded to A H Gillis Inv Co at their bid of Par, Accrued Interest and \$2.20 per \$1,000.00 premium. subject to the acceptance or rejection of the State School Fund Commission  
Carried all voting Aye.

Motion by Kramer seconded by Clarke that certified checks of Brown Crummer Inv. Co in the sums of \$2,500.00 and \$1,500.00 respectively be returned to them as unsuccessful bidders.  
Carried all voting Aye.

Motion by Clarke seconded by Kramer that communication from Chas. Dixon Com. Co., under date of October 27th, 1923 addressed to the County Treasurer reference to refund of \$5.00 on sale of condemned cow be received and referred to County Auditor.  
Carried all voting Aye.

Motion by Clarke seconded by Buckland that communication from County Engineer under date of October 29th, 1923, suggesting that all bids for the sale of old East Kansas Avenue Steel be rejected be received and filed and suggestion concurred in.  
Carried.

Motion by Clarke seconded by Buckland that all certified checks of bidders for sale of Old East Kansas Avenue Steel be returned to bidders.  
Carried.

Motion by Clarke seconded by Kramer that the Chairman of the Board be authorized to sign committment of J E Brown for admittance to the State Sanitorium at Norton, Kansas.  
Carried all voting Aye.

Motion by Clarke seconded by Kramer that communication from County Assessor under date of October 26th, 1923 reference reduction of personal valuation of F W Morgan, 1346 Quindaro Blvd be received and referred to the County Clerk with instructions to correct tax rolls accordingly.  
Carried all voting Aye.

Motion by Clarke seconded by Kramer that communication from County Assessor under date of September 28th, 1923, reference error of tax rolls on N45 feet of lots 17-18 block 13 Argentine be received and referred to County Clerk with instructions to correct tax rolls accordingly.  
Carried all voting Aye.

Motion by Clarke seconded by Kramer that communication from County Assessor under date of October 26th, 1923, reference erroneous assessment on property of J W Locke, on S15ft Lot 7 and N15ft Lot 8 Block 1 Edith Place be received and referred to County Clerk with instructions to correct tax rolls accordingly  
Carried all voting Aye.

Motion by Kramer seconded by Clarke that the County Clerk be instructed to place on the tax rolls as omitted property the property formerly known as the Inter-City Viaduct for the years 1920, 1921, 1922 and 1923 and that said County Clerk be instructed to notify the City of Kansas City, Kansas and the City of Kansas City, Missouri of his said action and request payment therefor.  
Carried all voting Aye.

Motion by Kramer seconded by Clarke that the communication of the Kaw Valley Drainage Board with reference to the taxes on the Inter-City Viaduct be received and that said communication be referred to the County Attorney of Wyandotte County with instructions to proceed at once in the collections of all taxes due thereon at the time said Viaduct was owned by the Inter-City Viaduct Company, a corporation.  
Carried all voting Aye.

In the matter of the improvement of the Wolcott Road the County Engineer reports that all efforts to obtain the necessary additional land for altering, widening and improving the road by donation or purchase have failed and that it is not possible to obtain said land for additional right-of-way either by donation or purchase and that said additional land will have to be acquired by condemnation, and the land owners who own property along said Wolcott Road, affected by the changes in said road as shown on the plans and specifications on file in the office of the County Clerk, being present, to wit Eileen Halleck Farm; Barker Estate, Mary E. Barker, widow, Thomas J Barker and J E Barker, Sons, being the

sole and only heirs of Thomas J Barkerm deceased, the Board endeavored to negotiate with them for the purchase or donation of the necessary land for altering said road, but the owners of said land refused to sell or donate the land to the County for the purposes stated.

On motion duly made, seconded and unanimously carried, all Commissioners voting Aye, it was ordered that the Board of County Commissioners exercise the right of eminent domain for the purpose of acquiring the necessary additional land to widen, straighten and alter the Wolcott Road between the terminal points mentioned in the petition for the improvement thereof. Thereupon the following resolution was offered by Kramer, Commissioner, and on motion duly made, seconded and unanimously carried, all Commissioners voting Aye, was adopted.

#### RESOLUTION.

In reference to the widening, altering straightening and re-locating of the Wolcott Road and vacating certain portions thereof and acquiring additional right-of-way.

WHEREAS, on the 28th day of April, A.D. 1921, a petition was filed in the County Clerk's office praying for the improvement of the Wolcott Road in Wyandotte County, Kansas, Between the terminal points therein mentioned by grading, draining and paving the same; and

WHEREAS said petition has been duly and regularly granted in the manner provided by law and said improvement declared and found to be of public utility and ordered made by paving said road between said terminal points with concrete or bituminous macadam and the County Engineer was designated and appointed to take charge of said work and to make an accurate survey of said road and the benefit district and to make a map thereof with a profile of said road and plans and specifications for damages and estimates of the cost thereof and after having the same approved by the State Highway Engineer to file the same with the County Clerk; and

WHEREAS, said map, profile, plans, specifications and estimates have been accordingly made, approved and filed and have been approved by this Board, from which this Board finds that said Wolcott Road has been legally established as a public road between the terminal points mentioned in said petition, but additional right-of-way is necessary for the construction of the type of road specified in said petition and unsurmountable obstacles in the route of said road as heretofore laid out and described in said petition are encountered, and it is necessary to relocate a portion of said road for the purpose of eliminating sharp turns and other dangerous places to widen, alter, straighten and relocate a portion of said road in order to make the improvement on said road as prayed for in said petition; and

WHEREAS, the Board of County Commissioners has endeavored to acquire the additional land required for the widening and altering of said road by donation and purchase but the owners of said land have refused to either donate said land or to sell the same to the County for such purposes and it, therefore, is necessary to acquire the same by condemnation and to exercise the right of eminent domain. Now therefore, be it

RESOLVED and it is hereby ORDERED:

1. That it is necessary for the construction of the type of road mentioned in the petition filed in this matter for the improvement of the Wolcott Road and for the purpose of eliminating sharp turns and other dangerous places and for the purpose of overcoming unsurmountable obstacles on the road described in said petition, and for the purpose of making the improvements prayed for in said petition to widen, alter, straighten and relocate some portions and to vacate other portions of said road and to acquire additional land and right-of-way for the purpose.

2. That said road shall be widened, straightened, altered and relocated as shown by the map, plans, profile and specifications of the County Engineer as approved by the State Highway Engineer and filed with the County Clerk.

3. That it is hereby determined by the Board of County Commissioners that the nature of the changes required to be made in said land are as follows:

Said road shall be widened, straightened and altered between the intersection of said road and the south line of the Southeast quarter of Section 13, Township 10, Range 23, and the intersection of said road with Main Street in the village of Wolcott, formerly Connor City. Said road between said points, and the route, course width and boundaries thereof shall be changed, varied and altered so as to comply with and conform to the map, profile, plans and specifications prepared by the County Engineer therefor and approved by the State Highway Engineer and filed with the County Clerk of Wyandotte County.

4. It is hereby determined by the Board of County Commissioners that the approximate amount and location of the land to be taken for said purposes is as follows:

EILEEN HALLECK FARM-- a strip of land 60 feet wide, being 30 feet wide on each side of a center line described as follows: Beginning at a point on the south line of Section 13, Township 10, Range 23, said point being 30 feet east of the east line of the right-of-way of the Kansas City Western Electric Railway Co., thence northerly 30 feet distant from and parallel to said right-of-way and for a

distance of 577 feet, thence on a curve to the left curve of radius of 637.3 feet and for a distance of 425.3 feet, thence on a tangent to last described course and for a distance of 363.9 feet, thence on a curve to the right, curve of radius of 714.8 feet and for a distance of 275 feet, thence on a tangent to the last described curve and for a distance of 97 feet more or less and to an intersection with a line 20 poles north of the south line of the south 1/2 of the southeast quarter of section 13, township 10, range 23, less and exclusive of such portions of the above described strip of land heretofore constituting a legally established public highway through said property, the land to be taken for such purposes being approximately one and three fourths (1 3/4) acres.

BARKER ESTATE

MARY E BARKER, WIDOW

THOS J BARKER JR., and J E Barker, SONS,

being the sole and only heirs of

Thomas J. Parker, deceased.

A strip of land seventy five feet wide, being fifty feet on the left hand or westerly side and twenty five feet on the right hand or easterly side of a line described as follows:

Beginning at a point on the south line of the north 1/2 of Section 13, Township 10, Range 23, said point being 975 feet west of the center of section 13, township 10 range 23, thence on a magnetic bearing of north 12 degrees 30 minutes east for a distance of 34.6 feet, thence on a curve to the right, curve of radius of 955.4 feet and for a distance of 272.8 feet, thence on a tangent to above described curve and for a distance of 574 feet, thence on a curve to the left, curve of a radius of 319.6 feet and for a distance of 486.1 feet, thence on a tangent to the last described curve for a distance of 1320 feet more or less and to the intersection with the north and south center line through said section 13, Township 10, range 23, conforming to plat now on file in the office of the County Clerk, of Wyandotte County for the improvement of the Wolcott Road, less and exclusive of such portions of the above described strip of land heretofore constituting a legally established public highway through said property, the land to be taken for such purposes being approximately three (3) acres.

5. And it is hereby determined by the Board of County Commissioners that David Buckland, Samuel Clarke and Peter H. Kramer shall act as viewers to view said road and the land to be taken for such changes and to appraise the value of the land so taken and to assess damages by reason of the taking thereof and that said viewers will meet for the purpose of so viewing said road and appraising said land and assessing damages on said account on Tuesday the 20th day of November, A.D. 1923, at ten o'clock A.M. at the intersection of said road with the south line of section 13, township 10, range 23, Wyandotte County, Kansas, and will thereupon proceed to view said road and the changes so required and will view all lands required to be taken and the relocation, laying out or altering of said highway for the purpose aforesaid and appraise the value thereof and assess damages thereto and if said work shall not be completed on said day they will adjourn from day to day without further notice until their labors in said behalf are fully completed.

6. That this resolution shall be published in the official county paper in one edition thereof not less than fifteen days nor more than twenty-five days before the view as aforesaid, and that a similar notice be served upon each of the owners of the land affected by said changes by the Sheriff of Wyandotte County, Kansas, at least ten days before such view. The notice to be served upon said land owners may be a copy of this resolution and said land owners shall take notice of the provisions of this order and resolution, of the time and place said Commissioners shall begin to view said road and the changes required and all persons will be given a hearing.

7. The County Engineer is hereby directed to meet with said Board of County Commissioners at said time and place for such view.

8. All persons claiming or to claim damages by reason of the proceedings and actions of the Board of County Commissioners in reference to said view and the changes to be made in said Wolcott Road are hereby notified and required to file their applications

therefor in writing with the County Clerk of Wyandotte County, Kansas, on or before the first day of the next regular session of the Board of County Commissioners (which meets on Monday and Thursday of each week at 2:00 o'clock P.M.) following the filing of their report of their findings upon such view and at such regular session of such Board will finally determine upon the amount to be paid as damage to any owner or owners of any land.

9. The County Clerk will spread this resolution and order at length upon the Journal.

William Beggs,  
County Clerk.

David Buckland,  
Chairman.

Motion by Clarke seconded by Buckland that the communication from County Attorney, under date of October 15th, 1923, relative to H E Patterson, Accountant be received and spread upon the Journal in full.

Carried all voting Aye.

Kansas City, Kansas, Oct. 15th, 1923.

Hon. Board of County Commissioners,  
Kansas City, Kansas.

William Beggs, County Clerk,  
Kansas City, Kansas.

Gentlemen:-

In reference to the matter as to whether or not Mr H E Patterson has authority to complete his audit referred to in Journal of the Board of County Commissioners of March 13, 1923 and his report of March 10, 1923, permit me to say:

In the concluding paragraph of the report made by Mr. Patterson, submitted to you on the 10th day of March, 1923, I would infer that the County Commissioners and the County Clerk were to prepare an abstract of the tax collections so that on the return of Mr. Patterson this fall the matter could be readily adjusted and receive his recommendation as to whether or not a detailed audit would be necessary.

I am informed that such abstract has not been prepared as the law provides in Section 1223, General Statutes of Kansas 1915. It is imperative that this be done at once, and in view of the resolution passed by the Board of County Commissioners on the 13th day of March, 1923 which says: "That the report of H E Patterson be received and filed and in pursuance of said report the said H E Patterson be instructed to on or before October 1st, 1923 complete his audit and prepare the books of the County Treasurer's office before the entry of the same to the successor of the Treasurer." and in view of the report of Mr. Patterson, I am of the opinion Mr. Patterson has authority to complete his audit and prepare an abstract of the tax rolls, and it should be done at once and would so recommend.

Yours very truly,

Justin N. Baird  
County Attorney.

No further business appearing the Board adjourned.

Attest: William Beggs  
County Clerk

David Buckland  
Chairman.

November 1st, 1923.

Pursuant to adjournment taken October 29th, 1923 the Board of County Commissioners met for the transaction of business.

Members present: David Buckland, Chairman, Samuel Clarke and Peter H Kramer, Commissioners and William Beggs, County Clerk.

Minutes of previous meeting read and approved.

Motion by Clarke seconded by Kramer that County Treasurer be hereby instructed to forthwith furnish the County Attorney with a complete statement of all delinquent taxes of more than three and one quarter years on real estate and the County Attorney to at once begin preparations for the sale and sell same according to law.

Carried all voting Aye.

Motion by Clarke seconded by Kramer that communication of County Assessor under date of October 19th, 1923 reference taking off tax roll mortgage in the sum of \$6,000.00 with affidavit of Minnie McGet be received and referred to the State Tax Commission.

Carried all voting Aye.

Motion by Clarke seconded by Kramer that road petition signed by J A Poley, et al under date of July 24th, 1923 for location of road in Wyandotte township be readvertised and the Board of County Commissioners are hereby appointed as Viewers to make view Nov. 28th, 1923.

Carried all voting Aye.

Motion by Clarke seconded by Kramer that road petition under date of October 30th, 1923 signed by A A Herrick, et al, praying for the grading of a road in Shawnee township be received and referred to the County Engineer.

Carried all voting Aye.

Motion by Clarke seconded by Kramer that road petition signed by Henry Reimer, et al, praying for the location of a road described as follows: "Beginning at the Northwest corner of Section 34, Township 10, Range 25, road to be located and laid out 40 feet on each side of the following described center line, to wit:

"Beginning at the said northwest corner of said section 34, township 10, range 25, thence southeasterly a distance of 3,707.75 feet, more or less to the center line of said section 34, thence east along the east and west center line of said section 34, and terminating at a point 516 feet east of the center line of said section 34, said road to be 80 feet wide" be received, filed and the Board of County Commissioners be hereby appointed as viewers to make view November 27th, 1923.

Carried all voting Aye.

Motion by Clarke seconded by Buckland that communication from the Chadborn Abstract Company Inc., under date of November 1st, 1923 relative title vested in Claude Robinson, be received and filed and that the County Treasurer be hereby ordered to issue tax sale certificate in favor Adelbert A. Paine covering lot 13, block 14, Grace Hill addition upon payment of all taxes, penalties etc to date and that the County Clerk be hereby ordered to make tax deed covering same.

Carried all voting Aye.

Motion by Clarke seconded by Kramer that road petition signed by Henry Reimer, et al, under date Oct 8th, 1923 praying for the altering and widening of a road described as follows: "Beginning at the intersection of North Halleck Avenue with the north city limits of Kansas City, Kansas, and the R H Brown road, said road to be altered and widened from a 40 foot to an 80 foot road, or 40 feet on each side of the following described line to wit.

"Beginning at the aforesaid intersection of North Halleck Avenue with the north city limits of Kansas City, Kansas and the R H Brown Road, thence northeasterly along the center of the travelled road to the north and south line between sections 33 and 34; thence north along said north and south line to the northwest corner of section 34, township 10, range 25, thence north along the north and south line between said sections 27 and 28, twp 10 range 25 to the northwest corner of the SW $\frac{1}{4}$  of section 27 township 10 range 25 and terminating at a point 33 feet north of the northwest corner of the SW $\frac{1}{4}$  of said section 27." be received filed and the Board of County Commissioners be appointed as viewers to make view November 27th, 1923.

Carried all voting Aye.

Motion by Clarke seconded by Kramer that the quarterly statement of the County Treasurer for the quarter ending October 31st, 1923 be received and referred to the County Auditor.

Carried all voting Aye.

Motion by Clarke seconded by Kramer that road petition signed by Henry Reimer, et al, under date of October 8th, 1923 praying for the location of a road described as follows:

"Beginning at a point 40 feet east of the northwest corner of the SW $\frac{1}{4}$  of section 27, township 10, range 25, road to be located and laid out 33 feet on each side of the following described center line, to wit:

"Beginning at the aforesaid point 40 feet east of the northwest corner of the SW $\frac{1}{4}$  of Section 27, township 10, range 25; thence east along the east and west center line of section 27, terminating at a point 556 feet east of the center of said section 27 said east and west road to be 66 feet wide; thence beginning at a point 516 feet east and 33 feet south of the center of section 27, township 10, range 25, road to be located and laid out 40 feet on each side of the following described center line to wit: "Beginning at the aforesaid point 516 feet east and 33 feet south of the center of said section 27; thence south on a line parallel with the north and south center line of sections 27 and 34, township 10, Range 25, to the south line of Lafayette Avenue, in Kansas City, Kansas, extended eastward thence beginning at a point 40 feet west and 40 feet north, where said last described line intersects with the south line of said Lafayette Avenue produced eastward, thence west and terminating at the east city limits of Kansas City, Kansas, said last described road to be 80 feet wide." be received, filed and the Board of County Commissioners be hereby appointed as viewers to make view November 27th, 1923

Carried all voting Aye.

Motion by Clarke seconded by Kramer that County Clerk be instructed to remove valuation from tax rolls property in Book 2-A page 201, described as follows: "Com 50 feet E of SE Cor 7th street and Orville Avenue and E 40ft S 103 ft W 40ft north 103 ft, J H Sullens, account same being church property and used exclusively for church purposes.

Carried all voting Aye.

No further business appearing the Board adjourned.

Attest: William Bezzo  
County Clerk.

David Buckland  
Chairman.

November 5th, 1923.

Pursuant to adjournment taken November 1st, 1923 the Board of County Commissioners met at 9:00 o'clock, A.M. for the purpose of the reading and allowance of Auditor's claims and accounts and the transaction of such other business that may come before it.

Present: David Buckland, Chairman, Samuel Clarke and Peter H. Kramer, Commissioners and William Eggs, County Clerk.

Reading of minutes of previous meeting and approved.

Motion by Clarke seconded by Kramer that voucher # 64 October, 1923 favor Girls Industrial School in the sum of \$50.00 for operations be allowed.

Carried all voting Aye.

Motion by Clarke seconded by Kramer that voucher # 318 October 1923 favor W D J Lamteer in the sum of \$76.00 be allowed.

Carried all voting Aye.

12:00 noon. Opening of bids for the construction of the 12th street bridge with the following results:

Allied Contractors, Inc.	\$517,970.85
Engineer's Estimate	397,811.70

Motion by Clarke seconded by Kramer that bid of Allied Contractors Inc., for the construction of the 12th street bridge, being the only bid and above the estimate be rejected.

Carried all voting Aye.

Motion by Clarke seconded by Kramer that certified check of the Allied Contractors Inc. in the sum of \$30,000.00 accompanying bid for the construction of the 12th Street Bridge be returned to bidder.

Carried all voting Aye.

Motion by Clarke seconded by Kramer that the Board adjourn until 2:00 o'clock, P.M.

Carried all voting Aye.

2:00 o'clock, P.M. Opening of bids for the wiring of the buildings at the County Farm with the following results.

Arc Electric Company	\$1,657.00
Murray Elec Co.	2,100.00
Noel Elec Co	2,283.00
Crescent Elec Co	2,200.00
Kansas Elec Co	2,100.00
Geo I Heath Elec Co	1,988.00
Foley Elec Co	1,950.00
Engineer's Estimate	2,150.00

Motion by Clarke seconded by Kramer that all bids for wiring the buildings at the County Farm be received and referred to the County Engineer to be checked and to be reported back to the Board as to findings.

Carried all voting Aye.

Motion by Clarke seconded by Kramer that Marie Denison 438 North 17th, St be allowed \$200.00 exemption on personal assessment and County Clerk be instructed to correct tax rolls accordingly.

Carried all voting Aye.

Motion by Clarke seconded by Kramer that report of County Treasurer for fractional month Oct 9th to 31st inclusive be received and referred to County Auditor.

Carried all voting Aye.

Motion by Clarke seconded by Kramer that road petition dated Oct. 30th, 1923 signed by A A Herrick, et al, praying for the grading of a road described as follows: "Beginning at Shawnee Road, grade Newall Ave. two blocks south to Woodend street, Woodend street from Newall Ave. one block west to Tuttle Ave. Tuttle Ave. from Woodend street two blocks north to Shawnee Road and terminating at Shawnee Road," be received and filed and the Board of County Commissioners be appointed as viewers to make view November 28th, 1923.

Carried all voting Aye.

Motion by Clarke seconded by Kramer that County Clerk be instructed to investigate improvements on lot 16 block 3 Glendale and make necessary changes on tax roll.

Carried all voting Aye.

Motion by Clarke seconded by Kramer that road petition dated Nov. 5th, 1923 signed by J N Hearin, et al, praying for the location of a road described as follows: "Beginning at a point 237 feet east and 470.5 feet north of the S W corner of the N W 1/4 of sec 24, Twp 11 Range 24, thence west 237 feet to section line between sections 23 and 24 then continuing west through Lovelace on Smelter Ave to Ore Ave. thence north on Ore Ave. to Clarke ave. thence east on Clarke to section line between sections 23 and 24 and terminating at section line," be received filed and the Board of County Commissioners be appointed as viewers to make view November 28th 1923.

Carried all voting Aye.

Motion by Clarke seconded by Kramer that all bids for the wiring of the buildings at the County Farm be held over until Thursday November 8th, 1923.

Carried all voting Aye.

Motion by Clarke seconded by Kramer that communication from the County Engineer under date of November 5th, 1923 relative approved plans and specifications for Federal aid project # 174 paving in city of Bonner Springs be received and filed and the County Clerk be hereby instructed to advertise for bids for same. Bids to be opened at 12:00 o'clock Noon, December 10th, 1923.

Carried all voting Aye.

Warrants for the month of March 1923 cancelled as follows:

General	\$23,921.30
Road	7,158.97
Bridges	6,185.50
Poor	6,703.32
Projects	12,389.52

\$56,358.61

No further business appearing the Board adjourned.

Attest: William Beggs  
County Clerk

David Buckland  
Chairman.

November 8th, 1923.

Pursuant to adjournment taken November 5th, 1923 the Board of County Commissioners met for the transaction of business.

Members present: David Buckland, Chairman, Samuel Clarke and Peter H Kramer, Commissioners and William Beggs, County Clerk.

Minutes of previous meeting read and approved.

Motion by Clarke seconded by Kramer that County Clerk be instructed to investigate improvements on Lot 9 Block 10 Clifton Hills and make necessary correction on tax rolls.

Carried all voting Aye.

Motion by Clarke seconded by Kramer that County Clerk be instructed to investigate improvements on W20ft Lot 12 E20ft Lot 13 Block 128 Wyandotte City and make necessary corrections on tax rolls.

Carried all voting Aye.

Motion by Clarke seconded by Kramer that County Clerk be instructed to correct personal tax rolls cancelling assessment of Henry H Eads page 83 line 18 account double.

Carried all voting Aye.

Motion by Clarke seconded by Kramer that County Clerk be instructed to correct personal tax rolls cancelling assessment of H S Keener cancelling page 196 line 48 acct double.

Carried all voting Aye.

Motion by Clarke seconded by Kramer that County Clerk be instructed to deliver certified check #7543 dated July 20th 1923 to J O Patterson account bill of Kansas City Quarries Co having been presented marked paid.

Carried all voting Aye.

Motion by Clarke seconded by Kramer that County Clerk be instructed to investigate improvements on Lot 22 Malvern Hill and correct tax rolls accordingly.

Carried all voting Aye.

Motion by Clarke seconded by Kramer that County Clerk be instructed to investigate valuation of \$2,000.00 in 1922 against \$4,500.00 in 1923 and new improvements if any on Lot 5 Block 5 Northrup Valley and make necessary corrections.

Carried all voting Aye.

Motion by Clarke seconded by Kramer that County Clerk be instructed to cancel personal assessment of C J Wrightman page 349 line 46 account double assessment

Carried all voting Aye.

Motion by Clarke seconded by Kramer that County Clerk be instructed to reduce valuation on E1/3 Lot 13 and Lot 14 Block 6 London Heights from \$2,500.00 to \$1,500.00 account notified of latter amount by assessors office too late to appeal to Board of Equalization.

Carried all voting Aye.

Motion by Clarke seconded by Kramer that County Clerk be instructed to investigate improvements on Lot 18 block 1 Lancaster Heights and make necessary corrections on tax rolls.

Carried all voting Aye.

Motion by Clarke seconded by Kramer that County Clerk be instructed to change tax rolls cancelling improvements on Lots 19 and 20 Block 3 Longwood account improvements made since March 1st, 1923.

Carried all voting Aye.

Motion by Clarke seconded by Kramer that County Clerk be instructed to cancel personal assessment of J W Whitaker page 412 line 1 account being double assessment.

Motion by Clarke seconded by Kramer that County Clerk be instructed to cancel personal assessment of Marie Stone page 307 line 14 allowing \$200.00 exemption.

Carried all voting Aye.



Motion by Clarke seconded by Kramer that County Clerk be instructed to change personal assessment of E. Campbell, 552 Minn Ave page 367 line 16 to read Dr. Garner same address.  
Carried all voting Aye.

Motion by Clarke seconded by Kramer that County Clerk be instructed to make valuation on Lot 90 Spring Valley \$700.00 as per 1922 Valuation

Carried all voting Aye.

Motion by Clarke seconded by Kramer that County Clerk be instructed to investigate improvements on Lot 46 Block 15 Prospect Park and make necessary corrections.

Carried all voting Aye.

Motion by Clarke seconded by Kramer that County Clerk be instructed to investigate improvements on Lot 5 Block B Northrups Valley and make valuation read \$2,000.00 same as 1922

Carried all voting Aye.

Motion by Clarke seconded by Kramer that County Clerk be instructed to correct personal assessment tax rolls of C C Albertson page 3 line 6 allowing exemption.

Carried all voting Aye.

Motion by Clarke seconded by Kramer that County Clerk be instructed to correct tax rolls on Lots 52 and 56 Block 148 Wyandotte to read Matilda Augustson Valuation \$6,000.00

Motion by Clarke seconded by Kramer that County Clerk be instructed to cancel personal valuation of Mary E. Ikeler, page 148 line 45.

Carried all voting Aye.

Motion by Clarke seconded by Kramer that County Clerk be instructed to change personal assessment of page 89 line 13 reducing dog to \$1.00 account spayed female.

Carried all voting Aye.

Motion by Clarke seconded by Kramer that County Clerk be instructed to correct personal (commercial) tax roll personal assessment of Jos Baum line Sto read \$250.00

Carried all voting Aye.

Motion by Clarke seconded by Kramer that County Clerk be instructed to remove from assessment of Mildred Meeker 3049 Silver Ave valuation in the sum of \$410.00 acct double.

Carried all voting Aye.

Motion by Clarke seconded by Kramer that County Clerk be instructed to allow exemption on tax rolls of Frank Hurchel page 195 line 21

Carried all voting Aye.

Motion by Clare seconded by Kramer that County Clerk be instructed to correct personal tax rolls allowing exemption Grace Stevens page 528 line 15

Carried all voting Aye.

Motion by Clarke seconded by Kramer that County Clerk be instructed to correct tax rolls on Lots 1-2-3 Block 2 Chelsea making valuation read \$800.00 same as in 1922.

Carried all voting Aye.

Motion by Clarke seconded by Kramer that County Clerk be instructed to correct tax rolls on lots 17-18 block 2 McGrew Place making valuation \$1600.00 same as in 1922.

Carried all voting Aye.

Motion by Clarke seconded by Kramer that County Clerk be instructed to correct tax rolls on lot 25 Roanoke making valuation \$950.00 same as in 1922.

Carried all voting Aye.

Motion by Clarke seconded by Kramer that County Clerk be instructed to correct tax rolls on lots 16-17 Block 4 Santafe making valuation \$2,300.00 same as in 1922.

Carried all voting Aye.

No further business appearing the Board adjourned.

Attest:

William Beggs  
County Clerk.

David Buckland  
Chairman.

November 15th, 1923.

Pursuant to adjournment taken November 12th 1923 the Board of County Commissioners met for the transaction of business.

Members present: David Buckland, Chairman, Samuel Clarke and Peter H. Kramer Commissioners and William Beggs, County Clerk.

Minutes of previous meeting read and approved.

Motion by Clarke seconded by Kramer that County Clerk be instructed to correct personal assessment of Samuel Levitch 2122 North 5th page 180-17 to read Val 60.00 account auto being doubly assessed.

Carried all voting Aye.

Motion by Clarke seconded by Kramer that County Clerk be instructed to remove valuation from tax rolls Lots 7-8 Block 2 Western Highlands account same being used exclusively for church purposes by the Board of Home Missions Methodist Protestant Church.

Carried all voting Aye.

Motion by Clarke seconded by Kramer that County Clerk be instructed to correct and change tax rolls on lots 17-18-19 Block 1 Lombard Park to read as follows: Lot 17 land 175.00 lot 18, land 200 improvements 2,000.00 lot 19 land 200. improvements 3,000.00 grand total 5,570

Carried all voting Aye.

Motion by Clarke seconded by Kramer that County Clerk be instructed to remove \$2.00 dog from personal assessment J B Jones page 157-36.

Carried all voting Aye.

Motion by Clarke seconded by Kramer that County Clerk be instructed to correct value on lots 5-6 Blk 4 Boulevard Hgts to read 1,000.00 (reducing impvts) and place value of 2500.00 impvts on lot 7 block 4 Boulevard Park as omitted.

Carried all voting Aye.

Motion by Clarke seconded by Kramer that communication from Harold Barthelomew, city planner, of StLouis under date of November 12th, 1923 reference situation of New Court House be received and filed.

carried all voting Aye.

Motion by Clarke seconded by Kramer that the County Clerk be instructed to take off 400.00 improvements on lots 13 to 18 Block 2 Silver place annex account there being none. Affidavit on file.

Carried all voting Aye .

Motion by Clarke seconded by Kramer that County Clerk be instructed to correct valuation on personal assessment of Geo Gerner page 105-31 to read 870.00

Carried all voting Aye.

Motion by Clarke seconded by Kramer that County Clerk be instructed to take off personal valuation of 250.00 assessment of J W Fulton page 193-26 account same being included in page 381-8

Carried all voting Aye.

Motion by Kramer seconded by Buckland that the following resolution be received, approved and adopted and spread in full upon the Journal.

Carried . Clarke dissenting.

#### R E S O L U T I O N .

WHEREAS, on the 31st day of May, 1923 A.D. the Board of County Commissioners, of Wyandotte County, Kansas, adopted a resolution that it was the sense of the Board of County Commissioners, of Wyandotte County, Kansas, that a bridge was necessary and required across the Kansas River at its intersection with Seventh Street in Kansas City, Kansas, Seventh Street being a public street, highway and traffic way in Kansas City, Kansas, and

WHEREAS, there is no bridge of any kind at seventh street across the Kansas River and never has been a bridge at said location; and

WHEREAS, it was by the Board of County Commissioners at said meeting on May 31st, 1923 found and determined to be the most logical and serviceable location for the erection and maintenance of a bridge across the Kansas River, which said bridge is deemed necessary to care for the ever increasing traffic of said city and county and to facilitate commerce between the different sections thereof and thereto; and

WHEREAS more than fifty days have elapsed since the passage and adoption of said Resolution by the Board of County Commissioners of Wyandotte County, Kansas, declaring it necessary to construct said bridge and the approaches thereto; and

WHEREAS, no petition containing the names of not less than twenty five percent of the qualified voters of said county has been presented to said Board of County Commissioners praying that a special election be held for the purpose of voting upon the question of issuing bonds for the construction of said improvements; and

WHEREAS, no remonstrance or petition of any kind or character has been presented to the Board of County Commissioners of Wyandotte County, Kansas, opposing or remonstrating or objecting to the building of said bridge at said location; Now therefore be it

RESOLVED, that the County Engineer, of Wyandotte County, Kansas, is hereby directed and commanded by the Board of County Commissioners of Wyandotte County, Kansas, to make all necessary surveys and investigations and prepare plans and specifications for the construction of such bridge and the approaches thereto, together with an estimate, under oath of the cost thereof and file such plans, specifications and estimates in the office of the County Clerk of said County. Be it further

RESOLVED, that the Board of County Commissioners deem it necessary to employ an engineer of well known standing and repute to assist the County Engineer in preparing said plans and specifications and superintending the construction of said bridge and approaches thereto. Said engineer so to be employed to be paid out of the ~~tax~~ bonds issued on account of the cost of said bridge. Said engineer so to be employed shall be under the supervision of the County Engineer and the Board of County Commissioners and the nature and extent of the work to be performed by him will be controlled and directed by the County Engineer and the Board of County Commissioners and the County Engineer and the said engineer so employed, or any firm that he may be connected therewith or thereto, shall not be interested directly or indirectly in any contract for the furnishing of any labor or material thereafter to be used in the building of any bridge under said plans, or to be interested in any wise whatsoever other than the employment hereinbefore set out.

Motion by Clarke seconded by Kramer that depository bond of Peoples National Bank in the sum of \$50,000.00 under date of Sept 12th, 1923, having been approved as to form by the County Counsellor, be received approved and filed.

Carried all voting Aye.

Motion by Clarke seconded by Kramer that official bond of Robert L Marshaman, assistant County Treasurer under date of October 6th, 1923 in the sum of \$25,000.00, having been approved as to form by the County Counsellor, be received, approved and filed. ots

Carried all voting Aye.

Motion by Clarke seconded by Kramer that County Clerk be instructed to change valuation on lots 3-4 block 4 Boulevard Hgts to read 1450 as per 1922 no impvts until April 1923.

Carried all voting Aye.

Motion by Clarke seconded by Kramer that County Clerk be instructed to correct personal assessment page 175-47, E M Lashell allowing 200.00 exemption. *Exemption already allowed. Nothing doing.*

Carried all voting Aye.

Motion by Clarke seconded by Kramer that Benefit District Petition filed with the County Clerk November 15th, 1923 signed by W W Zane, et al, described as follows: Beginning at the intersection of Frederick Ave and 33d street at the western city limits of Kansas City, Kas. and extending west to the Louisa M Smith Road be received and referred to the County Engineer.

Carried all voting Aye.

Motion by Clarke seconded by Kramer that all bids for the wiring the buildings at the County Farm be rejected.

Carried all voting Aye.

Motion by Clarke seconded by Kramer that all certified checks of bidders for the wiring of the buildings at the County Farm be returned to bidders.

Carried all voting Aye.

Motion by Clarke seconded by Kramer that communication of Kaw Valley Drainage District Board under date of November 8th, 1923 addressed to County Treasurer reference depositories in said district be received and referred to County Counsellor.

Carried all voting Aye.

Motion by Clarke seconded by Kramer that County Engineer be instructed to make survey and estimate of probable cost of construction of culvert on Hester Road just west of city limits

Carried all voting Aye.

Motion by Clarke seconded by Kramer that the County Clerk be instructed to remove \$15,000.00 improvements on lot 31 and \$6,000.00 on lot 33 block 115 Wyandotte City account same being the old Electric Theatre same having been torn down and removed in October 1922.

Carried all voting Aye.

Motion by Clarke seconded by Kramer that communication from County Engineer under date of November 15th, 1923 reference paving with macadam three gaps as described approximately 3500 square yards at probable cost of \$1.00 per square yard, be received, filed and County Engineer be instructed to proceed with the work.

Carried all voting Aye.

Motion by Clarke seconded by Kramer that the County Clerk be instructed to remove 2.00 from personal assessment of C Miller page 212-25 affidavit of no dog on file.

Carried all voting Aye.

Motion by Clarke seconded by Kramer that County Clerk be instructed to remove 1.00 dog from personal assessment of Carl Hohnquist page 503-11.

Carried all voting Aye.

Motion by Clarke seconded by Kramer that County Clerk be instructed to correct valuation on lot 16-17 block 4 Santafe trail to read 2300 as per 1922. no impvts added.

Carried all voting Aye.

Motion by Clarke seconded by Kramer that County Clerk be instructed to cancel personal assessment of Hans Mertenson Bonner, page 584-48 account same included in 507-41.

Carried all voting Aye.

Motion by Clarke seconded by Kramer that County Clerk be instructed to cancel personal assessment of J F Dufner Bonner page 584-9 account being double.

Carried all voting Aye.

Motion by Clarke seconded by Kramer that County Clerk be instructed to cancel personal assessment of F Z Duffner Bonner page 584-8 same being double.

Carried all voting Aye.

Motion by Clarke seconded by Kramer that County Clerk be instructed to cancel personal assessment of H N Rand page 200-6 acct same being included in commercial statement.

Carried all voting Aye.

Motion by Clarke seconded by Kramer that County Clerk be instructed to cancel personal assessment of G A Blomquist page 189-11 account same being on Commercial Statement.

Carried all voting Aye.

Motion by Clarke seconded by Kramer that County Clerk be instructed to cancel personal assessment of Tony Brunson page 37-line 44 account same being on page 33 366-20.

Carried all voting Aye.

Motion by Clarke seconded by Kramer that County Clerk be instructed to cancel personal assessment of W Bard page 14-28 acct same being of domestic affidavit ~~not~~ filed.

Carried all voting Aye.

Motion by Clarke seconded by Kramer that County Clerk be instructed to change valuation to that of 1922 on E16ft lot 15 W17ft lot 16 block 2 Barnes add to Western Hglds no impvts added.

Carried all voting Aye.

Motion by Clarke seconded by Kramer that County Clerk be instructed to allow exemption on personal assessment of S Barber page 188-35.

Carried all voting Aye.

Motion by Clarke seconded by Kramer that County Clerk be instructed to reduce valuation 700.00 on N10ft adj on N lots 1-4 block 15 Adams and King A J Watkins.

Carried all voting Aye.

Motion by Clarke seconded by Kramer that County Clerk be instructed to cancel \$1041 tax on personal assessment of T H Nipp account same not assessable this county.

Carried all voting Aye.

Motion by Clarke seconded by Kramer that County Clerk be instructed to reduce valuation on lot 30 block 3 Kerr's Park to 850.00 and place 2500.00 valuation on W20ft lot 27 and E 20ft of lot 28 block 3 Kerrs Park.

Carried all voting Aye.

Motion by Clarke seconded by Kramer that County Clerk be instructed to change valuation to that of 1922 on lots 11 12 block 1 Oak Park no new impvts.

Carried all voting Aye.

Motion by Clarke seconded by Kramer that County Clerk be instructed to remove new impvts \$200.00 on E25ft W60ft lot 5 Odoms Add under legal limit.

Carried all voting Aye.

Motion by Clarke seconded by Kramer that County Clerk be instructed to change valuation to 2300.00 on lots 18-19 block 1 Martys 2nd Sub account having been made by Board of Equalization and not recorded.

Carried all voting Aye.

Motion by Clarke seconded by Kramer that County Clerk be instructed to allow exemption on personal assessment of Matilda Maloney page 538-6.

Carried all voting Aye.

Motion by Clarke seconded by Kramer that County Clerk be instructed to reduce valuation 300.00 on N50ft lot 23 block 1 Kerrs Park. No impvts added.

Carried all voting Aye.

Motion by Clarke seconded by Kramer that County Clerk be instructed to cancel personal assessment of Cora A Aigler page 2-34 acct double.

Carried all voting Aye.

Motion by Clarke seconded by Kramer that County Clerk be instructed to reduce personal assessment of Richard Martin page 205-40 to read 120.00 acct same made by notice and corrected.

Carried all voting Aye.

No further business appearing the Board adjourned.

Attest: William Beggs  
County Clrk.

David Buckland  
Chairman.

November 19th, 1923.

Pursuant to adjournment taken November 15th, 1923 the Board of Cuntly Commission-ers met for the transaction of business.

Members present: David Buckland, Chairman, Samuel Clarke and Peter H Kramer, Com-missioners and William Beggs, County Clerk.

Minutes of previous meeting read and approved.

Motion by Clarke seconded by Kramer that County Clerk be instructed to correct tax rolls removing \$300. improvements on lot 30 Block 53 Armourdale account same having been torn down in 1922.

Carried all voting Aye.

Motion by Clarke seconded by Kramer that County Clerk be instructed to correct personal assessment of Charles Brown page 189 line 41 account same being included in com-mercial statement.

Carried all voting Aye.

Motion by Clarke seconded by Kramer that Cuntly Clerk be instructed to cancel per-sonal assessment of Pansy Wise page 346-14 account same being double assessment.

Carried all voting Aye.

Motion by Clarke seconded by Kramer that County Clerk be instructed to cancel improvements on lots 1-2-3- and E15ft lot 4 block 23 Sheidleys Res account improvements being included in personal statement of Standard Oil Co.

Carried all voting Aye.

Motion by Clarke seconded by Kramer that the County Clerk be instructed to notify W M Cantbell to make quit claim deed on lots N<sub>2</sub> 41 to 44 block 4 MtPleasant and cancel tax deed issued July 6th, 1923 account same being illegally issued. Original owner holding receipts for taxes paid.

Carried all voting Aye.

Motion by Clarke seconded by Kramer that County Clerk be instructed to take off tax rolls on S34.87ft of lot 14 block 5 Reynolds Grove Place improvements in the sum of \$400 and place same on N15.13ft of lot 14 block 5 Reynolds Grove Place.

Carried all voting Aye.

Motion by Clarke seconded by Kramer that County Clerk be instructed to reduce valuation from \$1190. to \$660. personal assessment of J W Herbert page 133-44. Affidavit on file. Carried all voting Aye.

Motion by Clarke seconded by Kramer that communication from A J Schilling, Secretary Mo Valley Bridge & Iron Co of Leavenworth, Kansas under date of November 16th, 1923 reference completion reconstruction of Fifth Street Bridge for Kaw Valley Drainage District, be received and referred to County Engineer and County Counsellor for their report thereon. Carried all voting Aye.

Motion by Clarke seconded by Kramer that County Clerk be instructed to correct total valuation on lots 4-5- Block 2 Chelsea Park to read \$1500, improvements 300 only. Carried all voting Aye.

Motion by Clarke seconded by Kramer that claim of A.M. Bettis and Mrs. A.M. Bettis in the sum of \$5,000. for alleged damages at Gabel Bridge #1 across Mill Creek dated at Scandia Ks. November 15th, 1923 be received and referred to County Counsellor. Carried all voting Aye.

Motion by Clarke seconded by Kramer that communication from P W Crannell, President of Kansas City Baptist Theological Seminary under date of November 15th, 1923, relative elimination of valuation on church property be received and referred to County Counsellor. Carried all voting Aye.

Motion by Clarke seconded by Kramer that agreement between the Kansas City Power and Light Company of Rosedale and the Board of County Commissioners, of Wyandotte County, Kansas, for the furnishing of electric energy on Reidy Road west of Loese's under date of November 19th, 1923 and terminating November, 19th, 1923 be received, approved and filed and the Chairman of the Board be hereby authorized to sign same in behalf of the entire Board of Commissioners. Carried all voting Aye.

Motion by Clarke seconded by Kramer that communication from C. F. Langford, Marshall of the City Court first district, under date of November 19th, 1923 reference approval of appointment of William Norton Tate as deputy Marshall, be received and filed. Carried all voting Aye.

Motion by Clarke seconded by Kramer that County Clerk be instructed to reduce improvements on Lot 12 N 3 ft of lot 13 block 5 Walbrook be reduced to \$1800. account no improvements made. Carried all voting Aye.

Motion by Clarke seconded by Kramer that County Clerk be instructed to reduce valuation on N15ft lot 1 all of lot 2 and 58ft lot 3 block 4 Walbrook account error in adding valuation in 1922. Carried all voting Aye.

No further business appearing the Board adjourned.

Attest: William Beggs  
County Clerk.

David Buckland  
Chairman.

November 22nd, 1923.

Pursuant to adjournment taken November 19th, 1923 the Board of County Commissioners met for the transaction of business.

Members present: David Buckland, Chairman, Samuel Clarke and Peter H Kramer, Commissioners and William Beggs County Clerk.

Minutes of previous meeting read and approved.

Motion by Clarke seconded by Kramer that County Clerk be instructed to remove from personal tax roll assessment of \$1080 Valuation of A L Hammond Page 194-40 Affidavit of non-ownership on file. Carried all voting Aye.

Motion by Clarke seconded by Kramer that County Clerk be instructed to reduce valuation on improvements on Lot 18 Blk 5 Walbrook to read 2620 account old impvt of 380 not having been removed. Same was torn down. Carried all voting Aye.

Motion by Clarke seconded by Kramer that County Clerk be instructed to correct valuation on S $\frac{1}{2}$  E462/3 P SW $\frac{1}{4}$  SW $\frac{1}{4}$  13-10-24 Claims no impvts. Carried all voting Aye

Motion by Clarke seconded by Kramer that County Clerk be instructed to cancel personal assessment of Henry Dethlefsen Page 75-3 Val 320 acct same included in page 75-4 Carried all voting Aye.

Motion by Clarke seconded by Kramer that County Treasurer be instructed to issue tax sale certificate on lot 7 blk 3 Mather Park to C O VanDyke upon payment of all taxes, penalties etc and County Clerk be instructed to issue tax deed on same. Carried all voting Aye.

Motion by Clarke seconded by Kramer that County Clerk be instructed to reduce valuation to that of 1922book 58-141-5 T599 N2/3 E $\frac{1}{2}$  W $\frac{1}{2}$  N $\frac{1}{2}$  29-10-24 Peter Johnson Sub Lot 17 Blk 18

Motion by Clarke seconded by Buckland that resolution in relation to the twelfth street bridge be received adopted and spread in full upon the Journal.

Carried all voting Aye.

R E S O L U T I O N .

WHEREAS, the Commission appointed by the Honorable John C. Pollock, Judge of the United States District Court, did on November 20th, 1923, file in the case of the Kansas City Railways Company-V-The Board of County Commissioners and the Kaw Valley Drainage District, the following recommendation and communication:

"Kansas City, Kansas, November 20th, 1923

To The Honorable John C. Pollock,

UNITED STATES JUDGE,

Kansas City, Kansas.

Sir:

The Twelfth Street Bridge Commission hereby recommends that the south span of the said Twelfth Street Bridge be closed to all traffic except foot passengers until the said south span be strengthened by the City of Kansas City, Kansas, the County of Wyandotte, the Drainage Board and the Kansas City Railways Company. In its present condition we pronounce it hazardous to life and property when used for general traffic. This recommendation is made so that those who may use the said south span of the twelfth street bridge will know the hazard and that the responsibility for the same may be placed upon those whose duty it is to see to the upkeep of said bridge.

(signed) W.J. Bailey, Chairman.  
(signed) B.J. Sheridan, Secretary." and

WHEREAS, the necessity of immediately repairing or reconstructing the south span of said bridge crossing the tracks of the Santafe Railway Company is apparent and the further use of said bridge in its present condition by the travelling public is dangerous to life, limb and property; and

WHEREAS, the question of liability for the maintainance, repair and upkeep of said bridge has never been judicially determined, and there is a question as to who is financially responsible for any repairs made or to be made thereon; but

WHEREAS, the Board of County Commissioners recognizes the most important matter to be the immediate repair of said bridge in the interest of the safety of the travelling public, irrespective of who shall ultimately pay for same; and

WHEREAS, Under said report of said Commission it is the sense of this Board that an emergency exists which must be met forthwith, and the Board has no assurance or information that any other person, municipality, firm or corporation is willing to do or has made any plans or preparations to take care of said emergency and thus prevent possible and probable loss of life, injury to limb and damage to property. Now therefore be it

RESOLVED; and it is hereby found and determined by the Board of County Commissioners of Wyandotte County Kansas, that an emergency exists in the matter of repairs recommended by the Commission appointed by the Federal Court on the Twelfth Street Bridge, and that such repairs should be made forthwith in the interest of safety to the traveling public; Be it further

RESOLVED that the County Engineer of Wyandotte County be directed, authorized and instructed forthwith to proceed in the making of whatsoever repairs may be by him found necessary on and in said bridge to place the same in a reasonably safe condition for public use and travel; and Be it further

RESOLVED, and the County Engineer is hereby instructed and authorized to secure such additional engineering help and assistance as in his judgement may be necessary in the emergency; and be it further

RESOLVED that by this resolution the Board of County Commissioners of Wyandotte County, Kansas, does not accept or recognize its ownership of said bridge, or its responsibility for the maintainance and upkeep thereof, or its liability therefor, or its duty under the law to make the necessary repairs thereon, but contests all of said matters and takes this action for humanitarian purposes only, in the interests of safety and to prevent great loss of life and property which is and has become apparent from said report and an inspection of said bridge; and be it further

RESOLVED that the City of Kansas City, Kansas, the Kansas City Railways Company, and Fred W. Fleming and Francis M. Wilson, Receivers of the Kansas City Railways Company, and the Board of Directors of the Kaw Valley Drainage District of Wyandotte County, Kansas be forthwith notified of the action of the Board of County Commissioners by transmitting to each of said parties a copy of this resolution, together with the following notice, to wit:

NOTICE.

To the City of Kansas City, Kansas,

The Kansas City Railways Company, Fred W. Fleming and Francis M. Wilson, Receivers of the Kansas City Railways Company,

The Board of Directors of the Kaw Valley Drainage District of Wyandotte County

Kansas:

You and each of you are hereby notified that the Board of County Commissioners of Wyandotte County, Kansas, has adopted the following resolution:

has adopted a resolution of which this is a part, to forthwith repair the twelfth street bridge in the interest of safety.

You are further notified that the Board of County Commissioners, of Wyandotte County Kansas in so doing and in undertaking to make said repairs, assumes no liability whatsoever in connection therewith and does not concede its duty to make said repairs or its financial or other responsibility therefor and waives no right which it now has to insist upon payment therefor by you and each and any of you, but reserves all rights in connection with said bridge which may exist in favor of the Board of County Commissioners.

You are further notified that the Board of County Commissioners invites you and each and all of you to participate in such manner as in your good judgement may seem best in the repair and correction of any defects which now exist in said bridge for the purpose of making it immediately safe for the travelling public.

You are further notified and instructed that if the above and foregoing resolution or motions, and the contemplated action and procedure and expenditures, are in any way objectionable to you and each of you, that you are requested and commanded to forthwith file with the County Clerk of Wyandotte County, Kansas, your objections in writing thereto.

You are further notified and informed that the Board of County Commissioners of Wyandotte County, Kansas holds you and each of you to be liable for the costs of making such repairs and herewith demands that you and each of you assume the financial responsibility for the making of any and all necessary repairs thereon in total or in part as it may hereafter be determined by any court of competent jurisdiction.

The City of Kansas City, Kansas will take particular notice that said structure is a part of twelfth street in Kansas City, Kansas, and is by the Board of County Commissioners regarded and considered to be a part of a public street of Kansas City, Kansas, for which the city is wholly responsible and the City will take notice of the expenditure of moneys for the repair thereof, and that the County Claims the City to be liable therefore and claims right of recovery from the city of Kansas City, Kansas, for the full amount thereof and expects, unless said claims are paid by the city as they severally accrue and arise during the reconstruction of said bridge, to sue the City of Kansas City, Kansas, therefor, or otherwise enforce said claim and demand by proper action.

Fred W. Fleming and Francis M. Wilson, Receivers of the Kansas City Railways Company, and the Kansas City Railways Company, will likewise take particular notice that inasmuch as the Kansas City Railways Company and said Receivers have asserted a claim of ownership to said bridge, or an ownership or an interest therein, said Receivers and said the Kansas City Railways Company, will be held by Wyandotte County to be liable for any and all expenditures made in repairing said structure so as to render the same safe for the travelling public and for the use of said Receivers and the Kansas City Railways Company in the operation of street cars thereupon.

You and each and all of you are further notified that it is the sense of the Board of County Commissioners that such an emergency exists in respects to said bridge and the necessary repairs thereon as to make any discussion, parleys or delays out of the question and hazardous in the extreme, for which reason actual repair must and will be immediately and forthwith begun and that the Board of County Commissioners expects, intends and will immediately make such repairs as it deems necessary unless you, or some or all of you, previously perfect the necessary repairs on said bridge.

You are further notified that the Board of County Commissioners will associate with the County Engineer of Wyandotte County, Kansas, the engineering firm of Harrington Howard and Ash, to assist in the work of making the necessary repairs on said bridge.

Of all of the aforesaid matters and of all of the matters contained in the resolution of the Board of County Commissioners of November 22nd, 1923, you and each of you and all of you will take due and timely notice.

THE BOARD OF COUNTY COMMISSIONERS OF WYANDOTTE COUNTY, KANSAS.

By David Buckland, Chairman

Attest: William Beggs, County Clerk.

and be it further

RESOLVED that a copy of this resolution and a copy of the above notice be served upon the City of Kansas City, Kansas, the Board of Directors of the Kaw Valley Drainage District of Wyandotte County, Kansas, and upon The Kansas City Railways Company and Fred W. Fleming and Francis M. Wilson, Receivers thereof, by the Sheriff of Wyandotte County, Kansas, in the manner provided by law for the service of a summons in a civil action, forthwith, by delivering to each of said persons a copy of this resolution and notice, and that said resolution and notice be spread at length upon the Journal

THE BOARD OF COUNTY COMMISSIONERS OF WYANDOTTE COUNTY, KANSAS.

By David Buckland, Chairman.

Samuel Clarke, Commissioner.

Peter H. Kramer, Commissioner.

Attest: William Beggs, County Clerk.

Motion By Clarke seconded by Kramer that County Clerk be instructed to remove valuation on improvements on lots 8-9 Block 3 Gibbs and Paynes add making same as 1922  
Carried all voting Aye.

Motion by Clarke seconded by Kramer that County Clerk be instructed to take 1200 valuation off personal assessment of Nancy Martin affidavit on file.  
Carried all voting Aye.

No further business appearing the Board adjourned.

Attest William Beggs  
County Clerk.

David Buckland  
Chairman.

November 26th, 1923.

Pursuant to adjournment taken November 22nd, 1923 the Board of County Commissioners met for the transaction of business.

Members present: David Buckland, Chairman, Samuel Clarke and Peter H Kramer, Commissioners and William Beggs County Clerk.

Minutes of previous meeting read and approved.

Motion by Clarke seconded by Kramer that County Clerk be instructed to remove valuation for 1923 and thereafter on lot 7 block 2 Western Highlands account same being used exclusively for church purposes by Board of Home Missions of the Methodist Protestant Church.

Carried all voting Aye.

Motion by Clarke seconded by Kramer that County Clerk be instructed to correct valuation on lot 4 Sawmill tract to read land 400 improvements 800 same as 1922 Val.

Carried all voting Aye.

Motion by Clarke seconded by Kramer that County Clerk be instructed to investigate and remove improvements on N70ft lots 21 to 25 Springfield Manor. House removed in 1923 (tax for 1923 paid)

Carried all voting Aye.

Motion by Clarke seconded by Kramer that County Treasurer be instructed to issue tax sale certificate to Otto G. Maurer on lot 43 Blk 47 Armourdale upon the payment of all taxes, penalties etc.

Carried all voting Aye.

Motion by Clarke seconded by Kramer that County Clerk be instructed to investigate improvements on lot W105' 19 to 21 Clifton Hills and make necessary correction on tax rolls claims no improvements.

Carried all voting Aye.

Motion by Clarke seconded by Kramer that County Clerk be instructed to investigate improvements on lots 17-18-19 Block 130 Wyandotte City and correct tax rolls accordingly claimed no improvements there now.

Carried all voting Aye.

Motion by Clarke seconded by Kramer that County Clerk be instructed to remove valuation of 340. personal assessment of J F Key page 178-9 account double included in page 561-40

Carried all voting Aye.

Motion by Clarke seconded by Kramer that County Clerk be instructed to correct tax rolls to 1922 valuation 2700 on lot 49 Tennyson Heights.

Carried all voting Aye.

Motion by Clarke seconded by Kramer that County Clerk be instructed to reduce valuation on improvements \$1,000.00 on lot 33-34 Block 97 Northrup's part account removal of old buildings when new improvements put on. Makes total val 10,750.

Carried all voting Aye.

Motion by Clarke seconded by Kramer that County Clerk be instructed to remove valuation of 500. from lot 12 Soulier Place and place same on lot 10.

Carried all voting Aye.

Motion by Clarke seconded by Kramer that County Clerk be instructed to correct tax rolls on S $\frac{1}{2}$  of lot 38 Block 8 Grandview Orchard to read Val 75.00

Carried all voting Aye.

Motion by Clarke seconded by Kramer that County Clerk be instructed to reduce Impvt val of \$280. on lot W402 ft 6 Block 3 McDaniel's Sub Bonner.

Carried all voting Aye

Motion by Clarke seconded by Kramer that County Clerk be instructed to remove impvt value of 2200 on lot 6 block 3 Barnes Add to West Hglds and place same on lot 3 blk 3. Remove val of 2200 Impvts lot 9 Blk 3 place same on lot 5 Blk 3 Barnes Add to West hgs

Carried all voting Aye.



Motion by Clarke seconded by Kramer that County Clerk be instructed to remove impvts lots 16 and north 25ft 17 Tennyson Hgts none there.

Carried all voting Aye.

Motion by Clarke seconded by Kramer that County Clerk be instructed to remove valuation of 1400. on lots 16 Benton Park and place same on lots 121 & 122 Benton Park.

Carried all voting Aye.

Motion by Clarke seconded by Kramer that County Clerk be instructed to remove impvts sum of 1800. on lots 30-31 Oakland and place 800 impvts on lot 8-9 Oakland and 1000. on lot 110 Oakland.

Carried all voting Aye.

Motion by Clarke seconded by Kramer that County Clerk be instructed to remove val of impvts 2500 on lots 12-14 blk 1 Sweeney Res and place same on lots 26-27 Boecke Add.

Carried all voting Aye.

Motion by Clarke seconded by Kramer that County Clerk be instructed to remove 800. val of impvts from Lot 16 Tennyson Hgts and place same on lots 14 - 15 Tennyson Hgts.

Carried all voting Aye.

Motion by Clarke seconded by Kramer that County Clerk be instructed to remove value impvts 1600 off lot 7 Block 1 Prospect Claims none.

Carried all voting Aye.

Motion by Clarke seconded by Kramer that County Clerk be instructed to remove from tax rolls impvts val 1000. off lot 29-W $\frac{1}{2}$ 30 block 130 Armourdale Vacant.

Carried all voting Aye.

Motion by Clarke seconded by Kramer that claim of Robert McKibben under date of Nov. 26th 1923 in sum of \$1600.00 be received and referred to County Engineer for report thereon.

Carried all voting Aye

Motion by Clarke seconded by Kramer that Conty Clerk be instructed to remove from personal assessment of Nancy or Herman Martin 1214 Nebr val of 1200. affidavit on file.

Carried all voting Aye.

Motion by Clarke seconded by Kramer that claim for damages under date of November 22 1923 of Mrs W S Halleck, Lillian Halleck and Sidney C Halleck for damages on Walcott Road in sum of \$2025.00 be received and referred to County Counsellor for report thereon.

Carried all voting Aye.

Motion by Clarke seconded by Kramer that claim for damages under date of Nov. 21st, 1923 in sum of \$10,000.00 of Mary E Barker, Thos J. Barker Jr and James E Barker be received and referred to County Counsellor for report thereon.

Carried all voting Aye.

Motion by Clarke seconded by Kramer that petition for benefit district for improvement W P Overton Road described as follows: Beginning t point of intersection of Leavenworth Road and the W P Overton Road in SE $\frac{1}{4}$  of Sec 29 Twp 10 Range 24 thence north and north-westerly to where the W P Overton Road intersects the Jacob Luke Road in Sec 20 Twp 10 Range 24 filed with County Clerk Nov. 26th, 1923 be received and referred to County Engineer.

Carried all voting Aye.

Motion by Clarke seconded by Kramer that County Clerk be instructed to investigate and remove improvements on lot 14-15 block 5 Blvd Hgts claimed none.

Carried all voting Aye.

Motion by Clarke seconded by Kramer that County Clerk be instructed to investigate impvts on lots 8 block 74 Armourdale and make necessary corrections on tax roll.

Carried all voting Aye.

Motion by Clarke seconded by Kramer that County Clerk be instructed to reduce val of impvts to 900. on lot 2 Sorters Green Hill.

Carried all voting Aye.

Motion by Clarke seconded by Kramer that County Clerk be instructed to reduce amount of impvts to 750.00 on lot 8 Sorters Green Hill.

Carried all voting Aye.

Motion by Clarke seconded by Kraer that communication from County Engineer under date of Nov. 26th, 1923 reference advertising for bids for construction of sidewalk on Suthern Bridge be received and filed and County Clerk be instructed to advertise for bids for the construction of sidewalk on said bridge same to be opened Monday, 2:00 o'clock P.M. December 24th, 1923.

Carried all voting Aye.

Motion by Clarke seconded by Kramer the County Attorney be instructed to immediately commence suit for the collection of all taxes due on Intercity Viaduct and bridge.

Carried all voting Aye.

Motion by Clarke seconded by Kramer that order of State Tax Commission under date of Nov. 221, 1923 ordering refund to Chas O Fitchie in the sum of \$11.64 and cancelling of certain tax for 1922-1923 be received and filed and County Clerk be instructed to comply therewith.

Carried all voting Aye.

Motion by Clarke seconded by Kramer that County Clerk be instructed to reduce to 1922 valuation lot 6 block 4 Williamson Place in the sum of 500.00

Carried all voting Aye.

Motion by Clarke seconded by Kramer that County Clerk be instructed to correct tax rolls on Tr 111 book 2-B to read Val \$20. per front foot and impvts at \$2000.00

Carried all voting Aye.

Motion by Clarke seconded by Kramer that County Clerk be instructed to remove from tax rolls 900 val personal assessment of Byerly Bros page 190-9 account same being erroneous.

Carried all voting Aye.

Motion by Clarke seconded by Kramer that County Clerk be instructed to correct valuation to that of 1922 on lots 9-10 block 11 Reynolds Grandview.

Carried all voting Aye.

Motion by Clarke seconded by Kramer that County Clerk be instructed to investigate and correct tax rolls impvts on lots S40' 16 Parkview. Claimed none.

Carried all voting Aye.

Motion by Clarke seconded by Kramer that County Clerk be instructed to reduce value to that of 1922 on lot 1 block 2 Fairview.

Carried all voting Aye.

Motion by Clarke seconded by Kramer that report of Appraisers on Walcott Road Improvement under date of November 26th 1923 reference condemnation of Halleck and Barker lands be received adopted and spread in full upon the Journal.

Carried all voting Aye.

#### WALCOTT ROAD.

Report of the findings of the Board of Appraisers in the matter of Relocating, altering and Widening the Walcott Road in Wyandotte County, Kansas, and of their appraisal of the value of the land taken for such purposes and the Assessment of the damages thereto.

Pursuant to a resolution and order of the Board of County Commissioners adopted and made on the 29th day of October, 1923, and to a notice duly served on each of the land owners along the Walcott Road, whose property is affected by the alterations therein, by the Sheriff of Wyandotte County, Kansas, as required by law and of the publication of a notice thereof in the official county paper on the 2nd day of November, 1923, which publication was not less than fifteen days nor more than twenty-one days before the view, proof of the publication thereof as required by law having been duly made, filed and approved, and a record of said notice so served by the Sheriff and the manner of its service having been placed of record upon the Journal of the Board, and as directed in said resolution and order, and as set out in said notices, the Board of County Commissioners, acting as a Board of Appraisers, met on Tuesday, the 20th day of November, 1923 at ten o'clock A.M. at the intersection of said road with the south line of Section 13 Township 10 Range 23, Wyandotte County, Kansas, to view said road and the changes required and to view all lands required to be taken for the relocation, laying out and altering of said highway for the purposes set out in said resolution and notices and to appraise the value thereof and assess damages thereto and to give all parties a hearing; Present: David Buckland, Chairman, Samuel Clarke Commissioner, and Peter H Kramer, Commissioner and a full membership of the Board and O.K. Williamson, County Engineer, and thereupon the Board of County Commissioners proceeded to and did view said road and the changes required and did view all lands required to be taken for the relocation, laying out and altering of said highway for the purpose of eliminating sharp turns and other dangerous places and of overcoming unsurmountable obstacles on the route described in the petition for the improvement of said road and for the purpose of making the improvements prayed for in said petition and the construction of the type of road mentioned in said petition, and did appraise the value of each separate tract thereof so taken and assess the damages thereto, all as is shown on the schedule hereto attached and made a part of this report, giving the names of the owners of the separate tracts so taken, the amount of land taken, the appraisal and the amount allowed for the taking thereof and the amount allowed and assessed as damages thereto. There is also attached hereto, made a part hereof and filed herewith a plat of said road as changed, showing the original road the road as changed and the land taken for such changes.

#### SCHEDULE.

Name of Owner	Eileen Halleck	
Amount of land taken	2.4 acres	
Amount allowed and value appraised for land taken		\$216.00
Amount allowed as general damages for the remainder of the land taken by reason of the taking thereof (exclusive of special damages.)		
Special Damages.		
6 Fruit Trees @10.00		60.00
106 rods of fence to be built @ 1.00		106.00
Total appraisal and damages		\$382.00

Name of Owner	T. J. Barker Estate	
	Mary E. Barker, widow	
	J E Berker.	
Amount of land taken	3 acres	
Amount allowed and value appraised for land taken		\$165.00
Special damages.		
9516 cu yds stone @ 10c		951.60
Total appraisal and damages		\$1116.60

IN WITNESS WHEREOF, we have hereunto set our hands at our office in Kansas City, the county seat of Wyandotte County, this 26th day of November, 1923.

THE BOARD OF COUNTY COMMISSIONERS OF  
WYANDOTTE COUNTY, KANSAS.

David Buckland, Chairman.

Samuel Clarke, Commissioner.

Attest: William Beggs, County Clerk.

Peter H. Kramer, Commissioner.

Motion by Kramer seconded by Clarke the following resolution reference adoption of publication notice and return of Sheriff on Walcott Road improvement be received, adopted and spread at length upon the Journal.

Carried all voting Aye.

R E S O L U T I O N .

WHEREAS, on the 29th day of October, 1923, this Board adopted a resolution in reference to the widening, relocating, and altering of the Walcott Road, and ordered said relocation printed in the official county paper as a notice to all land owners affected, and ordered copies of said printed resolution served upon each of said land owners personally by the Sheriff of Wyandotte County, Kansas, notifying all persons interested that the Board of County Commissioners, acting as a Board of Appraisers would meet at the intersection of said road with the south line of Section 13, township 10, range 23, Wyandotte County, Kansas, on Tuesday, the 20th. day of November, 1923 to view said road and the changes required and to appraise the value of the lands taken and assess damages to lands not taken by reason of said appropriation; and

WHEREAS, proof of the publication of said notice has been filed in the office of the County Clerk and the Sheriff of Wyandotte County, Kansas, has made a return of his service on said notice on the land owners personally and filed the same with the County Clerk, said proof of publication and said return of the Sheriff being now here presented to this Board for approval. It is, therefore, by the Board

ORDERED that said publication notice and the return of the Sheriff showing the service upon the several land owners be approved and ordered spread at length upon the Journal.

THE BOARD OF COUNTY COMMISSIONERS OF  
WYANDOTTE COUNTY, KANSAS.

Attest: William Beggs, County Clerk.

By David Buckland, Chairman.

No further business appearing the Board adjourned.

Attest: William Beggs  
County Clerk.

David Buckland  
Chairman.

November 30th, 1923.

Pursuant to call by the Chairman the Board of County Commissioners met for the purpose of reading and consideration of a resolution relating to improvements on the 12th street bridge and the transaction of such other business that might come before it.

Members present: David Buckland, Chairman, Samuel Clarke and Peter H Kramer, Commissioners and William Beggs, County Clerk.

Motion by Clarke seconded by Kramer the following resolution was adopted and ordered spread at length upon the Journal.

RESOLUTION.

WHEREAS, the Twelfth Street Bridge is now in course of repair and the Kansas City Railways Company, by its receivers, is operating street cars up to either end of said bridge; and

WHEREAS, the County Engineer of Wyandotte County, advises that it is perfectly safe to operate said cars up to the north line of the south span thereof; Now therefore be it

RESOLVED, that the Kansas City Railways Company, through its receivers, Fred W. Fleming, and Francis M. Wilson, be instructed and requested to forthwith operate said cars up to the north side or north line of the south span of said Twelfth Street bridge and operate in such a manner as to keep the car at said south span until such time as a car appears for the pedestrians to take to continue their journey onward south and west, and that the County Clerk be instructed to forthwith by telephone first and secondedly by letter forward a copy of this resolution to the receivers of the Kansas City Railways Company requesting their immediate compliance with said order.

THE BOARD OF COUNTY COMMISSIONERS, OF  
WYANDOTTE COUNTY, KANSAS

David Buckland, Chairman

Samuel Clarke, Commissioner.

Peter H. Kramer, Commissioner,

Attest: William Beggs, County Clerk.

Motion by Clarke seconded by Kramer that County Counsellor be hereby instructed to forthwith institute proceedings in the Kansas Supreme Court to test the validity of Chapter 76 of the Laws of 1923 in relation to bridges and approaches in certain counties.

Carried all voting Aye.

689 Motion by Clarke seconded by Kramer that County Clerk be instructed to issue refund certificate in the sum of \$7.16 double payment on lots 32-33-34 Block 3 Columbus add to L H Dickinson.

Carried all voting Aye.

Motion by Clarke seconded by Kramer that Viewer's report of damages allowed in the sum of \$487.50 to Mrs. Lamb under date of Nov 30th, 1923, petition for location of a road petitioned for by Peter Kroge, et al, be received approved and filed.

Carried all voting Aye.

2 Motion by Clarke seconded by Kramer that valuation of improvements on lot 12 Souliers Add, be removed and the County Clerk instructed to correct tax rolls after investigations. No improvements.

Carried all voting Aye .

9 Motion by Clarke seconded by Kramer that County Clerk be instructed to reduce valuation valuations to that of 1922 on lots 7-8 block 3 Gibbs & Paynes also on lots 10-11 and 15 - 16 same block same add. Place valuation of \$1500. impvts on lots 7-8 block 3 Gibbs & Paynes 2nd Add \$1500 impvts on lots 10-11 and \$1500 on lots 15-16 same block same add.

Carried all voting Aye.

10 Motion by Buckland seconded by Kramer that County Clerk be instructed to reduce valuation to \$100. on impvts on W 7ft of S 80ft of lot 6, block 7 Riverview Add.

Carried all voting Aye.

10 Motion by Clarke seconded by Kramer that County Clerk be instructed to correct tax rolls on impvts on W31 1/2 lot 15 S 20' 15 block 2 Taking off \$300. added in error, making impvts \$950. Total \$1150.

Carried all voting Aye.

No further business appearing the Board adjourned.

Attest:

William Beggs  
County Clerk.

David Buckland  
Chairman.

December 3rd, 1923.

Pursuant to adjournment taken November 30th 1923 the Board of County Commissioners met for the purpose of reading and allowance of Auditor's Monthly report of claims and accounts and the transaction of such other business that might come before it.

Present: David Buckland, Chairman, Samuel Clarke and Peter H. Kramer, Commissioners and William Beggs, County Clerk.

Minutes of previous meetings, special and regular, read and approved.

Motion by Clarke seconded by Kramer that the County Treasurer be hereby instructed to not pay in excess of 60 cents per hour from this date for extra clerical hire.

Carried all voting Aye.

Motion by Kramer seconded by Clarke that County Clerk be instructed to investigate impvts and correct tax rolls accordingly on lot 12 Arends Sub. No add impvts.

Carried all voting Aye.

Motion by Clarke seconded by Kramer that County Clerk be instructed to remove from tax rolls personal assessment in the sum of \$5,000. valuation, page 263-25 Barnett Clo Co. Affidavit of nonownership on file.

Carried all voting Aye.

Motion by Clarke seconded by Kramer that County Clerk be instructed to remove dog from personal assessment of Frank Titlinski page 315-13. Affidavit of non-ownership on file.

Carried all voting Aye.

Motion by Kramer seconded by Clarke that County Clerk be instructed to remove from personal tax roll assessed valuation of \$250 of H B Barshfield 15 S 15th account erroneously assessed.

Carried all voting Aye.

Motion by Clarke seconded by Kramer that County Clerk be instructed to investigate improvements and make necessary corrections on tax rolls lot 106 Muehlbach place.

Carried all voting Aye.

Motion by Clarke seconded by Kramer that County Clerk be instructed to investigate improvements and make necessary corrections on tax rolls lot 4 block 42 West Hglds \$500 added claims none.

Carried all voting Aye.

Motion by Clarke seconded by Kramer that County Clerk investigate improvements and make necessary correction on tax rolls lot 30 block 3 Kerrs Park. Claimed lot vacant.

Carried all voting Aye.

Motion by Clarke seconded by Kramer that County Clerk be instructed to investigate improvements and make necessary corrections on tax rolls lot 25 Roanoke. Claims impvts across the street.

Carried all voting Aye.

Motion by Clarke seconded by Kramer that County Clerk investigate improvements and make necessary corrections on tax rolls lot 5 Parkdale. Claimed none.

Carried all voting Aye.

Motion by Clarke seconded by Kramer that communication form James F. Getty under date of November 30th, 1923 reference increase in rental for premises known as 714 North 6th st be received and filed.

Carried all voting Aye.

Motion by Clarke seconded by Kramer that communication from County Engineer under date of December 3rd, 1923 reference construction of bridge on Comeford Road at Groves farm in Delaware township be received and filed and that County Clerk be instructed to advertise for bids same to be opened Monday, 2:00 o'clock, P.M. December 31st, 1923.

Carried all voting Aye.

Motion by Clarke seconded by Kramer that County Clerk be instructed to investigate and make necessary corrections on impvts lots 7-8-9 Queens Garden. Claimed none.

Carried all voting Aye.

Motion by Clarke seconded by Kramer that report of County Surveyor and Board of Viewers under date of Dec. 3rd, 1923 on road petition of Henry Reimer, et al, for location of road described in part as follows: "Beginning at the Northwest corner of Sec. 34, Twp 10, Range 25, etc. etc." be received, approved and township trustee be notified to proceed to open same.

Carried all voting Aye.

Motion by Clarke seconded by Kramer that report of County Surveyor and Board of Viewers under date of Dec. 3rd, 1923 on road petition of Henry Reimer, et al, for location of a road described in part as follows: "Beginning at the intersection of North Halleck Avenue with north city limits, etc. etc." be received approved and filed and township trustee be notified to proceed to open same.

Carried all voting Aye.

Motion by Clarke seconded by Kramer that report of County Surveyor and Board of Viewers under date of Dec. 3rd, 1923 on road petition of Henry Reimer, et al described in part as follows: "Beginning at a point 40ft east of the Northwest corner of the SW $\frac{1}{4}$  of Sec. 27 Twp 10, Range 25, etc. etc." be received approved and filed and that Township Trustee be notified to proceed to open same.

Carried all voting Aye.

Motion by Clarke seconded by Kramer that petition of Will White, et al, under date of November 26th, 1923 praying for the location of a road in Shawnee Township, described as follows: "Beginning at a point on the Lewis Gray Road known as Circle Avenue and extending north and northerly direction to a point 20 feet south of the south line of the Arthur Wilhite ten acre tract, also Gates Avenue from Circle Avenue east to the termination of the said Gates Avenue." be received filed and the Board of County Commissioners be here by appointed as Viewers to make view January 15th, 1923.

Carried all voting Aye.

Motion by Clarke seconded by Kramer that petition of R L MaHar et al, under date of November 28th, 1923, praying for the location of a road in Quindaro Township described as follows: "Beginning at the Leavenworth Road and 33rd street in Gerdings Gardens addition in Wyandotte County thence south along 33rd street south limits of Gerdings Gardens," be received filed and the Board of County Commissioners be appointed as Board of Viewers to make view January 15th, 1923.

Carried all voting Aye.

Motion by Clarke seconded by Kramer that report of County Treasurer for the month of November, 1923, be received and referred to the County Auditor.

Carried all voting Aye.

Motion by Clarke seconded by Kramer that Benefit District petition for improvement of Reimer and Fairfax Road described in part as follows: "Beginning 40 feet east of the west quarter corner of section 27, Twp 10 Range 25 east, etc. etc." signed by the Kansas City Industrial Land Company by C R Gray, President and filed in the office of the County Clerk Dec. 3rd, 1923, be received received and referred to the County Engineer for report as to requisite number of signatures.

Carried all voting Aye.

Motion by Clarke seconded by Kramer that Benefit District Petition for improvement of Diagonal Way road described in part as follows: "Beginning at the Northwest Corner of Sec. 34, Twp 10, south, Range 25 east, etc etc," signed by the Kansas City Industrial Land Company by C R Gray President and filed in the office of the County Clerk Dec. 3rd, 1923 be received and referred to the County Engineer for report as to requisite number of signatures.

Carried all voting Aye.

Motion by Clarke seconded by Kramer that Benefit District Petition for the improvement of Halleck Road described in part as follows: "Beginning at the intersection of North Halleck Avenue with north city limits, etc. etc." signed by The Kansas City Industrial Land Company by C R Gray, President and filed in the office of the County Clerk Dec. 3rd, 1923 be received and referred to the County Engineer for report as to requisite number of signatures.

Carried all voting Aye.

No further business appearing the Board adjourned.

Attest:

William Beggs  
County Clerk.

David Buckland  
Chairman.

December 6th, 1923.

Pursuant to adjournment taken December 3rd, 1923 the Board of County Commissioners met for the transaction of business.

Members present: David Buckland, Chairman, Samuel Clarke and Peter H. Kramer, Commissioners and William Beggs, County Clerk.

Minutes of previous meeting read and approved.

Motion by Clarke seconded by Kramer that County Clerk be instructed to investigate improvements on lots 21-22 block 2 Walkers Add and correct valuation. Claimed same torn down in 1921 although taxes paid for 1922.

Carried all voting Aye.

Motion by Clarke seconded by Kramer that County Clerk be instructed to correct valuation on improvements making total \$920.00 on tract 217-C Book 7B-165-29

Carried all voting Aye.

Motion by Kramer seconded by Clarke that the County Clerk be instructed to issue refund certificate to Mattie Parker in the sum of \$4.45 on lots 46 block 56 Wyandotte City account wrong description.

Carried all voting Aye.

Motion by Clarke seconded by Kramer that the County Clerk be instructed to correct valuation on improvements making total \$1200 on lots 46 block 7 London Hgts account error of Assessor in transferring to tax rolls.

Carried all voting Aye.

Motion by Clarke seconded by Kramer that County Clerk be instructed to remove from tax rolls impvts value \$400.00 on S34.87 lot 14 block 5 Reynolds Grandview Park and place same on N15.3 lot 14 block 5 same add. Recommendation County Assessor.

Carried all voting Aye.

Motion by Clarke seconded by Kramer that County Clerk be instructed to remove from personal roll Val \$300. J W Whitaker page 412-1 Recommendation County Assessor.

Carried all voting Aye.

Motion by Clarke seconded by Kramer that County Clerk be instructed to remove dog from personal roll of Jos D. Monroe page 216-30 Affidavit on file.

Carried all voting Aye.

Motion by Clarke seconded by Kramer that County Clerk be instructed to remove from personal tax roll valuation of \$850. C. Zielinski, page 353-6. Error in making Assessment.

Carried all voting Aye.

Motion by Clarke seconded by Kramer that County Clerk be instructed to remove valuation off personal rolls as follows, on recommendation of Assessor account double entries.

Val \$	90 D McFarland	page 199-38
	100 A Davott	192-3
	70 L H Goshen gdn	175-46
	1000 Otis Jones	158-7
	250 M Meany	209-7
	770 J Croston	65-15
	200 M McLendon	231-14
	700 C L James	196-4

Carried all voting Aye.

Motion by Clarke seconded by Kramer that communication under date of December 5th, 1923 from John Alcorn reference \$300.00 due as sub-contractors under Rand Construction Co. on work on Ft to Ft Highway be received, referred to County Counsellor and upon his recommendation all moneys due the latter be held pending a satisfactory adjustment of said claim.

Carried all voting Aye.

Motion by Clarke seconded by Kramer that County Clerk be instructed to change valuation to that of 1922 on lots 43-to-45 Walnut Ridge account no added improvements.

Carried all voting Aye.

Motion by Clarke seconded by Kramer that County Clerk be instructed to remove from tax rolls valuation of property of Trinity Lutheran Church account same being used exclusively for church purposes. Property described as follows "Cor 7th & Orville Com 50ft E of SE Cor 7th & Orville E40ft S103ft W40ft N103ft Northrups Valley Add.

Carried all voting Aye.

Motion by Clarke seconded by Kramer that communication from Kaw Valley Drainage Board by T A F Mlock Attorney, under date of Oct. 22, 1923 reference extension drainage district and placing property on tax rolls be received and referred to County Clerk with instructions to comply with request.

Carried all voting Aye.

Motion by Clarke seconded by Kramer that County Clerk be instructed to reduce value of improvements from \$2000 to 1500 on Tr 41-G--2B-589 account clerk overlocking instructions of Board of Equalization.

Carried all voting Aye.

Motion by Clarke seconded by Kramer that petition signed by Geo H Malotte, et al under date of December 6th, 1923 praying for the location of a road described as follows: "beginning at a point 22 rods east of the northwest corner of Sec 33 Twp 10 Range 24, thence south 160 rods to the Parallel Road," be received and filed and the Board of County Commissioners be hereby appointed as viewers to make view January 17th, 1924.

Carried all voting Aye.

Motion by Clarke seconded by Kramer that County Clerk be instructed to remove valuation of improvements of \$900. on lots 15-16 Block 19 Argt Hgts.

Carried all voting Aye.

Motion by Clarke seconded by Kramer that County Clerk be instructed to remove valuation of \$1000 on impvts on lot 5 Parkdale and put same on lot 4 recommendation County Assessor.

Carried all voting Aye.

Motion by Clarke seconded by Kramer that County Clerk be instructed to correct value to read \$2600 on lots 13-14-15 block 44 Wyandotte City Jas F Getty account omission of instruction of Board of Equalization.

Carried all voting Aye.

Motion by Clarke seconded by Kramer that County Clerk be instructed to correct value on personal roll of Kaw Lodge A F A M #272 from \$500 to \$50 account error in transferring to tax rolls.

Carried all voting Aye.

Motion by Clarke seconded by Kramer that on recommendation of County Assessor the County Clerk be instructed to reduce value on impvts in sum of \$2600 on lot 83 Vogel Hgts.

Carried all voting Aye.

Motion by Clarke seconded by Kramer that on recommendation of County Assessor the County Clerk be instructed to remove val of impvts \$3200 on lot 35 block 5 Parkwood and place same on lot 34 same add.

Carried all voting Aye.

Motion by Clarke seconded by Kramer that on recommendation of Co Assessor the County Clerk be instructed to transfer Val off impvts \$1100 from lot Pt of Tr 221-C 5B-218-14 to Tr 222-A

Carried all voting Aye.

Motion by Clarke seconded by Kramer that on recommendation of County Assessor that County Clerk be instructed to correct personal tax rolls removing \$960 Val Ed H Bly page 189-13 same being double assessment.

Carried all voting Aye.

Motion by Clarke seconded by Kramer that on recommendation County Assessor the County Clerk be instructed to take \$1000 Val impvts on lots 11-12 Blk 4 Leland Place acct double.

Carried all voting Aye.

Motion by Clarke seconded by Kramer that on recommendation County Assessor the County Clerk be instructed to take \$1800 impvts on lot 13 S5ft 14 Blk 3 Elevated Road #3

Carried all voting Aye.

Motion by Clarke seconded by Kramer that on recommendation of County Assessor the County Clerk be instructed to reduce Val on lots 58-59 Oxford Place and place \$2600 impvts on lots 57-58 Oxford Park.

Carried all voting Aye.

Motion by Clarke seconded by Kramer that on recommendation County Assessor the County Clerk be instructed to remove \$500 Val personal assessment of R Crabtree page 191-21 account same being double assessment.

Carried all voting Aye.

Motion by Clarke seconded by Kramer that on recommendation County Assessor the County Clerk be instructed to remove from tax rolls \$700 Val on impvts lot 6 Block 4 Williamson Place.

Carried all voting Aye.

Motion by Clarke seconded by Kramer that on recommendation County Assessor the County Clerk be instructed to remove \$270 Val on personal assessment of Adam Wenski same being double.

Carried all voting Aye.

Motion by Clarke seconded by Kramer that on recommendation of County Assessor the County Clerk be instructed to take \$1600 Val of impvts off lot 38 block 110 Wyde City and place same on lot 39 same block J C Schaible.

Carried all voting Aye.

Motion by Clarke seconded by Kramer that on recommendation of County Assessor the County Clerk be instructed to reduce val personal assessment of Margt Wilt page 345-5 from \$5540 to \$540 account same being double.

Carried all voting Aye.

No further business appearing the Board adjourned.

Attest: William Beggs  
County Clerk.

David Buckland  
Chairman.

December 10th, 1923.

Pursuant to call the Board of County Commissioners, of Wyandotte County, Kansas, and the Mayor and Councilmen of the the City of Bonner Springs, Kansas met in joint session for the purpose of opening bids and the letting of contract for the construction of a part of the Golden Belt Highway known as Project Federal Aid # 174.

Present: L. S. David, Mayor, W.F. Rehm, M.F. Kenton, F.S. Bailey, Charles Borden and H F English, Councilmen, David Buckland and Samuel Clarke, Commissioners and William Beggs, County Clerk of Wyandotte County, Kansas. *Absent: Peter Kramer, Commissioner*

David Buckland chosen Temporary Chairman and William Beggs Clerk of Joint Board

Motion by David seconded by Clarke that David Buckland be declared permanent Chairman of joint meeting of the Board of County Commissioners and the Mayor and Councilmen of the City of Bonner Springs, Kansas.

Carried. all voting Aye.

Motion by David seconded by Bailey that William Beggs be declared Clerk of Joint Board of County Commissioners and the Mayor and Councilmen of the City of Bonner Springs, Kansas.

Carried all voting Aye.

Opening of bids for the construction of Project Federal Aid #174 with the following results:

Somers Hall Const'n Co	Concrete	\$32,634.33
J.O. Patterson	"	37,854.73
G G Roudebush	"	33,202.52
	Rock Asphalt	26,922.70
Harry Tidd	Concrete	36,426.24
Engineers Estimate	"	35,912.09
	Rock Asphalt	27,956.21

Motion by Clarke seconded by David that all bids for construction of Project F A #174 be received and referred to County Engineer for checking up purposes and to be reported back within the hour.

Carried all voting Aye.

Motion by David seconded by Rehm that material to be used for construction of Project Federal Aid #174 be concrete.

Carried all voting Aye.



Motion by Clarke seconded by David that contract for the construction of Project Federal Aif #174 be awarded to Somers Hall Construction Company at their bid of \$32,634.33 same being the lowest and best bid.

Carried all voting Aye.

Motion by Clarke seconded by Rehm that certified checks deposited by J O Patterson and Harry Tidd be returned to bidders.

Carried all voting Aye.

Motion by David seconded by Clarke that joint board be adjourned subject to call of the Chairman.

Carried all voting Aye.

Attest: William Beggs  
Clerk.

David Buckland  
Chairman.

December 10th, 1923.

Pursuant to adjournment taken December 6th, 1923, the Board of County Commissioners met for the transaction of business.

Members present: David Buckland, Chairman, Samuel Clarke, Commissioner and William Beggs County Clerk. Absent: Peter H. Kramer.

Minutes of previous meeting read and approved.

Motion by Clarke seconded by Buckland that County Clerk be instructed to transfer \$150 value impvts from Lot 37 Block 27 Armourdale and place same on Lot 38 Block 27 Armourdale.

Carried all voting Aye.

Motion by Clarke seconded by Buckland that County Clerk be instructed to correct valuation on lot 32 block 6 West End Add to that of 1922.

Carried all voting Aye.

Motion by Clarke seconded by Buckland that County Clerk be instructed to remove dog from personal assessment of W G Lee page 178-28 Affidavit of non-ownership on file.

Carried all voting Aye.

Motion by Clarke seconded by Buckland that County Clerk be instructed to correct valuation of lot 21 block 18 ~~Glifton~~ Hills to read \$300 instead of \$800 account error in transcribing and on recommendation of Deputy Assessor Lowder.

Carried all voting Aye.

Motion by Clarke seconded by Buckland that on recommendation of County Assessor the County Clerk be instructed to reduce valuation of impvts lot 1 block 79 Armourdale to read \$450 instead of \$900. No improvements.

Carried all voting Aye.

Motion by Clarke seconded by Buckland that County Clerk be instructed to reduce valuation of impvts to that of 1922 account no added impvts lot 33 ~~Ex~~ 34 Winters Park.

Carried all voting Aye.

Motion by Clarke seconded by Buckland that County Clerk be instructed to remove \$700 in vts on lot 7-8 Edith Place account error of Assessor in placing house on each lot.

Carried all voting Aye.

Motion by Clarke seconded by Buckland that County Clerk be instructed to remove \$70 valuation impvts account error in assessors office J W McDaniels Sub Less Strip 80X188 W43 ft 5 S80X188ft W432 5

Carried all voting Aye.

Motion by Clarke seconded by Buckland that petition under date of Dec 10th, 1923 signed by B F DeFries, et al, praying for the repair of the DeFries Road from Union Pacific Railroad for a distance of 1 1/4 mile to Munford Road be received and referred to County Engineer.

Carried all voting Aye.

Motion by Clarke seconded by Buckland that on recommendation of County Assessor the County Clerk be instructed to cancel comm'l Personal valuation of Standard Oil Co page 406-24 in sum of \$2720. account same being included in real estate assessment.

Carried all voting Aye.

Motion by Clarke seconded by Buckland that on recommendation of County Assessor the County Clerk be instructed to transfer valuation of \$1500 impvts from lot 10-11 Block 5 ElmGrove to lot 12 block 5 ElmGrove.

Carried all voting Aye.

No further business appearing the Board adjourned.

Attest: William Beggs  
County Clerk.

David Buckland  
Chairman.

December 13th, 1923.

Pursuant to adjournment taken December 10th, 1923 the Board of County Commissioners met for the transaction of business.

Members present: David Buckland, Chairman, Samuel Clarke and Peter H. Kramer, Commissioners and William Beggs, County Clerk.

Minutes of previous meeting read and approved.

Motion by Clarke seconded by Kramer that County Clerk be instructed to correct tax rolls on Tr 117-A Pt SW $\frac{1}{4}$  10-11-25 Grandview (2b 603 18) to read \$46200 as in 1922.

Carried all voting Aye.

Motion by Clarke seconded by Kramer that County Clerk be instructed to remove amount of im vts on tax rolls for 1923 Lot 4 Blk 4 Orr's 2nd. Building burned. Affidavit on file.

Motion by Clarke seconded by Kramer that the resolution reference settlement of all claims of Arthur J Arn and Anna T Arn in the sum of \$8500. be received, adopted and spread in full upon the Journal in full.

Carried all voting Aye.

RESOLUTION.

WHEREAS, it has been by the Board of County Commissioners deemed expedient and wise to cause the removal of the Court House from its present location to a location in what is known as the Civic Center, in Kansas City, Wyandotte County, Kansas, which Civic Center is located in part in block 150, Wyandotte City now a part of Kansas City, Kansas, and

WHEREAS, condemnation proceedings were instituted and prosecuted in the district court of Wyandotte County, Kansas, for the condemnation of certain properties in said Civic Center, among which was lots Forty Two and Forth Three, Block 150, Wyandotte City, now a part of Kansas City, Kansas, and

WHEREAS the District court, through its appraisers caused said lots forty two and and forty three, and the improvements thereon, to be appraised in said condemnation at the sum of Sixty Five Hundred (\$6500.00) Dollars; and

WHEREAS, in due time and as provided by law the owner of said property perfected an appeal and said appeal is now pending in the United States District Court of Kansas, first division, before the Honorable John C. Pollock; and

WHEREAS, the Board of County Commissioners have secured the services of various individuals, engaged in the real estate business in this vicinity and have caused them to view and inspect said premises and said viewers and inspectors so had have informed these Commissioners that the award of Sixty five hundred (\$6500.00) Dollars is not a just award and is to a degree taking the property of the individual without just compensation therefor; and

WHEREAS the within Board of County Commissioners have individually and collectively on a recent date viewed said premises and are individually and collectively satisfied and agree that the award of Sixty Five Hundred (\$6500.00) Dollars so made is inadequate, unjust and unfair; and

WHEREAS the owners of said property have agreed to accept as and for said described property the sum of Eighty Five Hundred (\$8500.00) Dollars; and

WHEREAS, said Board of County Commissioners from investigation and report deem and adjudge and find that said sum of Eighty Five Hundred (\$8500.00) Dollars is a reasonable and just amount for said described property; Now therefore, be it

RESOLVED, that Arthur J. Arn and Anna T. Arn, the legal owners of Lots Forty Two (42) and Forty Three (43), in block 150, in Wyandotte City, now a part of Kansas City, Kansas, be awarded as and for their said property the sum of Eighty Five Hundred (8500.00) Dollars instead of Sixty Five Hundred Dollars (\$6500.00) as returned by the appraisers. Be it further

RESOLVED, that the County Counsellor be instructed to secure from said Arthur J. Arn and Anna T. Arn, a good and sufficient deed for said premises; and be it further

RESOLVED, that the County Treasurer be instructed and empowered on the presentation of said deed properly executed and approved by the County Counsellor, to pay and deliver to said Arthur J. Arn and Anna T. Arn, his wife, the full sum of Eighty Five Hundred Dollars (\$8500.00) in full for said within and above described property. That all of the above and foregoing be had and done only upon the dismissal of the appeal of said Arthur J Arn and Anna T Arn and said motion is made in consideration, in part at least, for the dismissal and upon the dismissal of said appeal.

THE BOARD OF COUNTY COMMISSIONERS OF WYANDOTTE COUNTY, KANSAS.

By David Buckland, Chairman.

Samuel Clarke, Commissioner.

Peter H. Kramer, Commissioner.

Attest: William Beggs, County Clerk.

By H.M. Swartz, Deputy.

Motion by Clarke seconded by Kramer that County Clerk be instructed to issue refund certificate to C E Alexander on E15ft lot 18 all 19-20 Block 8 Gordon Place in the sum of \$18.22 Certificate attached to duplicate.

Carried all voting Aye.

Motion by Clarke seconded by Kramer that communication from County Engineer under date of December 13th, 1923, reference petition for the improvement of Bonner-Piper road be received approved and adopted.

Carried all voting Aye.

Motion by Clarke seconded by Kramer that County Clerk be instructed to issue refund certificate to Clyde McCormick in the sum of \$10.74 on 1923 tax Lot 1 Block 2 Lombard Park, double payment. Certificate attached to duplicate.

Carried all voting Aye.

Motion by Clarke seconded by Kramer that petition for improvement of road described as follows: Commencing approximately 1875 feet east of the NW Corner of Sec 24, Twp 11 Range 24 and extends from thence westerly to the NW Cor of Sec 24 Twp 11 Range 24" dated October 26th, 1923 and filed December 13th, 1923 be received and referred to the County Engineer for checking as to requisite number of signers.

Carried all voting Aye.

Motion by Clarke seconded by Kramer that on investigation by and recommendation of County Assessor, the County Clerk be instructed to make the following corrections on tax rolls:

- Remove \$800 impvts off Lot 4 Sunset Ridge.
- Remove \$600 impvts off Lots 1-2 Block 2 Oak Park
- Remove \$800 impvts off Lot 36 Blk 2 Ellis Park.
- Remove land value \$500 on S13ft lot 7 and N15ft Lot 8 Blk 1 Edith Place.
- Remove \$500 impvts off Lot 6 Home Bldrs and Inv Co place same on Lot 4.
- Remove \$5500 impvts on lot 106 Muehlbach Place, place same on Lot 105.
- Reduce to \$500 Val N110ft Lot 11 Blk 2 Mayer Park.
- Remove \$300 impvts lot 14 Pomeroy, Quind Twp same having burned. Affidavit on file.
- Reduce to 1922 Val Lots 19-20 Blk 21, Bonner Springs.
- Reduce impvts to \$100 on lot 4 Blk 4 Orr's 2nd Burned Feb 23d 1923. Affidavit on file.
- Reduce to 1922 Val lot 23 Malvern Hill and change impvts lots 24-25 Malvern Hill as follows: S33ft lot 24 impvts \$2500
  - N16 2/3 ft 24
  - S16 2/3ft 25 " \$4000.
  - N331/3ft 25 " \$4000.
- Remove \$950 Val personal assessment Robert Liles 1321 Reynolds, 197-47 account double.

No further business appearing the Board adjourned.

Attest:

William Beggs  
County Clerk.

David Buckland  
Chairman.

December 17th, 1923.

Pursuant to adjournment taken December 13th, 1923 the Board of County Commissioners met for the transaction of business.

Members present: David Buckland, Chairman, Samuel Clarke and Peter H. Kramer, Commissioners and William Beggs, County Clerk.

Minutes of previous meeting read and approved.

Motion by Clarke seconded by Kramer that County Clerk be instructed to reduce valuation to \$1300. personal assessment of E. Putman page 200-20 account \$280 having been paid on mortgage. Affidavit on file.

Motion by Clarke seconded by Kramer that Resolution under date of December 17th, 1923 in reference to Daniel Joyce Road assessments be received adopted and spread at length upon the Journal.

Carried all voting Aye.

#### RESOLUTION.

WHEREAS pursuant to a petition therefor the Daniel Joyce Road was ordered improved by grading, draining and paving the same and a contract let therefor on November 8th, 1920, and said improvement thereafter made; and

WHEREAS, on April 20th, 1922, bonds were issued in payment therefore and the term of said bonds was fixed at twenty years, and the property within the benefit district of said Daniel Joyce Road charged with special assessments to cover one fourth the cost of said improvement, said assessments covering a period of twenty years; and

WHEREAS, through inadvertance and mistake the County Clerk extended said assessments against the property of the several owners within the benefit district for the year 1922 as ten year assessments instead of twenty years, and said several owners of land within the benefit district for the year 1922 paid one tenth of the total assessment instead of one twentieth and thus and thereby paid for two years instead of one; and

WHEREAS, the error has not been corrected and said assessment is now on the rolls for the year 1923, as a ten year assessment, which amount is erroneous. Now therefore be it

RESOLVED, and it is hereby ordered that the special assessments on the lands within the benefit district for the improvement of the Daniel Joyce Road as extended on the rolls for

1923 be cancelled and the assessment which was extended and corrected for the year 1922 be applied for the year 1922 and 1923, and that hereafter the further special assessments on said property be distributed over the remainder of said term of twenty years. Be it further

RESOLVED, that the County Treasurer be required to correct the tax rolls to comply with this order.

BY ORDER OF THE BOARD OF COUNTY COMMISSIONERS  
December 17th, 1923

David Buckland, Chairman.

Samuel Clarke, Commissioners.

Peter H. Kramer, Commissioner.

Attest: William Beggs, County Clerk.  
By H.M. Swartz, Deputy.

Motion by Clarke seconded by Kramer that communication from Wm. H. McMaha, Attorney for M. C. Whelan, under date of December 17th, 1923 reference settlement for purchase of property within the Civic Center for New Court House Site in the sum of \$10,000.00 be received, rejected and filed.

Carried all voting Aye.

Motion by Clarke seconded by Kramer that County Engineer be instructed to prepare and present estimate of cost for construction of two abutments for bridge over Mill Creek on McMahan Road.

Carried all voting Aye.

Motion by Clarke seconded by Kramer that communication from County Engineer under date of December 17th, 1923 advising that Benefit District Petition contained sufficient signers of the owners of the land within said district and that the Fairfax, Reimer, Mallock and Diagonal Way Roads be declared to be of public utility and that on January 15, 1924 the Board of County Commissioners will hear any and all parties for or against said petition and that County Clerk be instructed to advertise resolution in relation to same.

Carried all voting Aye.

Motion by Clarke seconded by Kramer that returns of the Sheriff of Wyandotte County under date of November 23rd, 1923 of the delivery of resolution relating to 12th street bridge repairs under date of November 22d 1923 be received and filed.

Carried all voting Aye.

Motion by Clarke seconded by Kramer that the bid of U C Smith under date of Dec. 17th, 1923 for groceries for use at the County Farm in the sum of \$178.70 be accepted. Only other bid was that of the Gate City Grocery Company in the sum of \$182.75.

Carried all voting Aye.

No further business appearing the Board adjourned.

Attest: William Beggs  
County Clerk.

David Buckland  
Chairman.

December 20th, 1923.

Pursuant to call of the Chairman the Board of County Commissioners and the Mayor and Councilmen of Bonner Springs, Kansas met as a joint Board for the purpose of receiving and approving the Contract and Bond for the construction of Federal Aid Project 174 Golden Belt Highway in Bonner Springs.

Members present: David Buckland, Chairman, Samuel Clarke and Peter H. Kramer, Commissioners, L.S. David, Mayor, J H Fulkerson, Chas Borden, Fred Bailey and W H Rehm, Councilmen, a majority of the Joint Board and William Eggs, Clerk.

Contract and Bond of Somers Hall Construction Company in the sum of \$32,634.33 under date December 17th 1923 received and on motion by David seconded by Clarke same was approved and adopted.

Carried all voting Aye.

Motion by Rehm seconded by Clarke that the Mayor and Chairman be instructed to sign said Contract and Bond on behalf of the Joint Board for the construction of Federal Aid Project 174 Golden Belt Highway in Bonner Springs.

Carried all voting Aye.

No further business appearing the Joint Board adjourned subject to the call of the Chairman.

Attest: William Beggs  
Clerk Joint Board.

David Buckland  
Chairman Joint Board

December 20th, 1923.

Pursuant to adjournment taken December 17th, 1923, the Board of County Commissioners met for the transaction of business.

Members present: David Buckland, Chairman, Samuel Clarke, Peter H. Kramer, Commissioners and William Beggs, County Clerk.

Minutes of previous meeting read and approved.

Motion by Clarke seconded by Kramer that County Clerk be instructed to remove \$260. valuation from personal assessment of Frank Armitage acct being double having been included in assessment of Arthur Armitage affidavit on file.

Carried all voting Aye.

Motion by Clarke seconded by Kramer that County Clerk be instructed to reduce valuation on lot 25 Boecke Place to read \$550 instead of 1400 (2D-288) account no impvts Mch 1st 1923.

Carried all voting Aye.

Motion by Clarke seconded by Kramer that County Clerk be instructed to remove Valuation of Dog from personal assessment of Luba Gunner. Affidavit on file.

Carried all voting Aye.

Motion by Clarke seconded by Kramer that County Clerk be instructed to remove val of impvts on E95ft lots 14-15-16-fri 17 Whipple Add Stanley Egnatic account building torn down.

Carried all voting Aye.

Motion by Clarke seconded by Kramer that communication from County Engineer under date of December 20th, 1923 reference estimated cost of repairs on Rutledge-Lannon Road in sum of \$5,275.00 be received and filed and County Engineer be instructed to proceed with the work.

Carried all voting Aye.

Motion by Clarke seconded by Kramer that communication from County Engineer under date of December 20th, 1923 reference Golden Belt F A 129 be received and filed and County Clerk be instructed to issue additional bonds in the sum of \$4,143.24

Carried all voting Aye.

Motion by Clarke seconded by Kramer that request of the Kansas City Baptist Theological Seminary under date of December 18th, 1923 relative to real estate described below and County Clerk be instructed to remove valuations from same account being used for church purposes exclusively.

Parcel 1. Commencing 80 poles north and 50 poles west of the center of Sec 8 Twp 11, Range 25 running thence north 80 poles, thence 44½ poles to place of beginning, less the right of way of the Kensington Railroad, and less rights therein to parts taken for streets and roads.

Parcel 2. Commencing at a point 158½ 4/10 feet north of the NE Corner of Parkview thence north 60ft thence east 225ft to the center line of the Kansas City Electric Line, thence southeasterly along said line to a point due east of beginning thence west 275 feet to place of beginning.

Carried all voting Aye.

Motion by Clarke seconded by Kramer that road petition under date of December 16th, 1923 signed by Chris Winker, et al, praying for the location of a road described as follows: "Beginning at northwest corner of N E ¼ of the NE ¼ of section 32 Twp 10 Range 24 and thence south on said ¼ section line to its intersection with the parallel road said point of intersection being the SW Corner of the SE ¼ of the SE ¼ of section 32 Twp 10 Range 24 and terminating at the Parallel Road" be received filed and the Board of County Commissioners be appointed as Viewers to make view January 22d, 1924.

Carried all voting Aye.

Motion by Clarke seconded by Kramer that on investigation and recommendation of County Assessor the County Clerk be instructed to make the following corrections on the tax rolls:

- ✓ Remove Val \$360. personal assessment Walter Fingesa page -93-23 supported by affidavit.
- ✓ Kill val of Frank M Able Page 1 line 5 allowing exemption supported by affidavit.
- Reduce Val from 1050 to 550 on lots 2 and N½ 3 Blk 10 Splitlog.
- Reduce val on impvts to 1922 Val lots 19-20 Blk 2 University Place.
- Reduce Val 1000 impvts lot 6-7 Blk 4 Clifton Hills.
- Remove val impvts lot 8-9 Rosedale Place account destroyed by fire prior to Mch 1st 1923.
- Reduce val 400 (land 100- impvts 300 lots 8-9 Blk 10 Clifton Hills
- Remove val impvts 200 lots 27-28 blk 7 London Hgts place same on 27-28 blk 7 London Hgts 2nd Sub
- Remove val 1600 impvts lots 57-58 Blk 9 Kensington place same on lot 37 Blk 8 Kensington
- Remove val impvts W18ft lot 15 and all 16 Blk 8 London Hgts, Vacant.
- Reduce Val 1250 to 300 psl assm J E Smith 200-26 Affidavit filed.
- Reduce land Val of N½ lot 9 Blk 4 Sfe Trail to 260 acct dble assm
- Remove Val impvts 750 N½ lot 9 blk 4 Sfe Trail place same on S½ 9-10 Blk 4 Sfe Trail.
- Remove Val of impvts E½ 6 Blk 9 Wakefield Vacant.
- Remove 2400 impvts 42 blk 7 Marie place place same on Tr 46 (4B)

No farther business appearing the Board adjourned.

Attest:

William Beggs  
County Clerk.

David Buckland  
Chairman.

December 24th, 1923.

Pursuant to adjournment taken December 20th, 1923, the Board of County Commissioners met for the transaction of business.

Members present: David Buckland, Chairman, Samuel Clarke Commissioner and William Beggs, County Clerk. Absent: Peter H. Kramer.

Minutes of Previous meeting read and approved.

Opening of bids for the construction of a sidewalk on the Southern Bridge with the following results:

Kansas City Bridge Company	\$5,219.10
H. A. Kepler,	3,401.75
Engineers Estimate	3,930.00

Motion by Clarke seconded by Buckland that bids for the construction of sidewalk on the Southern Bridge be received and referred to County Engineer for check and report. Carried all voting Aye.

Motion by Clarke seconded by Buckland that the contract for sidewalk on Southern Bridge be awarded to H A Kepler at his bid of \$3,401.75 provided same be constructed in accordance with plans and specifications now on file in the office of the County Clerk. Carried all voting Aye.

Motion by Clarke seconded by Buckland that certified check in the sum of \$100.00 under date of December 24th, 1923 accompanying bid of Kansas City Bridge Co. be returned to bidder. Carried all voting Aye.

Motion by Clarke seconded by Buckland that County Clerk be instructed to investigate improvements lots 1-2-3- Blk 4 Orr's Addition and make necessary corrections on tax rolls Claimed building burned February 23rd, 1923. Affidavit on file. Carried all voting Aye.

Motion by Clarke seconded by Buckland that County Clerk be instructed to investigate improvements on lot 23 2<sup>nd</sup> N 1/2 24 blk 2 Leland Place and make same as 1922. Carried all voting Aye.

Motion by Clarke seconded by Buckland that communication from County Engineer under date of December 20th, 1923 reference bridge over Mill Creek on DeFries Road be received and filed and County Clerk be instructed to advertise for bids for construction of bridge over Mill Creek on DeFries Road. Bids to be opened at 2:00 o'clock P.M. January 21st, 1924. Carried all voting Aye.

Motion by Clarke seconded by Buckland that County Clerk be instructed to investigate improvements on E 1/2 lot 6 Blk 9 Walkers add and correct tax rolls accordingly. Carried all voting Aye.

Motion by Clarke seconded by Buckland that on investigation by and on recommendation of County Assessor the County Clerk be instructed to make the following corrections on the tax rolls:

- Personal Val of Lefranz S Bell reduced 1060 to 660
  - Reduce to 1922 Val impvts on 19-20 Blk 2 University place.
  - Remove dog from psl assement Fred Wandle page 330-13.
  - Remove Val psl assessment T L Pollock Bonner, page 584-38.
  - Allow exemption psl assm J R Hickman page 135-24.
  - Remove impvts Val on L27-28-29 Blk 6 Riverview.
- No further business appearing the Board adjourned.

Attest:

William Beggs  
County Clerk.

David Buckland  
Chairman.

December 27th, 1923.

Pursuant to adjournment taken December 24th, 1923, the Board of County Commissioners met for the transaction of business.

Members present: David Buckland, Chairman, Samuel Clarke, Peter H. Kramer, Commissioners and William Beggs, County Clerk.

Minutes of previous meeting read and approved.

Motion by Clarke seconded by Kramer that County Clerk be instructed to investigate improvements on lot 39 James Street and make necessary corrections on tax rolls. Same having been condemned and moved away in 1922 leave impvts on lot 37 Reduce total impvts to \$2200. Carried all voting Aye.

Motion by Clarke seconded that Board of County Commissioners request from the State Tax Commission permission to issue refund certificate in the sum of \$59.98 tax on Tr 546-B pt NW 1/4 30-11-25 .45a Carl McClure 4142 Met Ave. Carried all voting Aye.

Motion by Clarke seconded by Kramer that County Clerk be instructed to issue refund certificate in the sum of \$8.70 on Tr 537 S 1/2 E46 2/3 p 13-10-24 Quind Twp. Carried all voting Aye.

Motion by Clarke seconded by Kramer that County Clerk be instructed to issue refund certificate in the sum of \$17.76 to Carlos Garcia on lot 5 Blk 25 Wyandotte City account same being a double payment.

Carried all voting Aye.

Motion by Clarke seconded by Kramer that County Clerk be instructed to issue refund certificate in the sum of \$92.94 to the Argentine State Bank on lot 39 Blk 26 Mulvanes account same paid twice Nov. 7th, 1923 and Dec. 22nd, 1923.

Carried all voting Aye.

Motion by Clarke seconded by Kramer that County Clerk be instructed to reduce impvts to read \$340 on N17 ft of Lot 205 and S16ft Lot 206 Elba Place. Investigation made by Board of Equalization and order made but same was omitted from minutes at the time.

Carried all voting Aye.

Motion by Clarke seconded by Kramer that Benefit District Petition signed by Leonard W Bailey, et al, filed December 27th, 1923 praying for the permanent improvement of the A J Corum Road described as follows: "Beginning at the SW Corner of Sec. 31, Twp 10 Range 24 thence north one mile more or less to the NW Corner of Sec 31, Twp 10, Range 24," be received and referred to the County Engineer and County Counsellor for report thereon.

Carried all voting Aye.

No further business appearing the Board adjourned.

Attest: William Beggs  
County Clerk.

David Buckland  
Chairman.

December 31st, 1923.

Pursuant to adjournment taken December 27th, 1923, the Board of County Commissioners met for the transaction of business.

Members present: David Buckland, Chairman, Peter H Kramer Commissioner and William Beggs, County Clerk. Absent: Samuel Clarke, Commissioner.

Minutes of previous meeting read and approved.

Opening of bids for the construction of a culvert 10x10x24 on the Comerford Road with the following results:

Carrothers Company	\$1750.00
H A Kepler	2135.73
Engineer's Estimate	1815.58

Motion by Kramer seconded by Buckland that the contract for the construction of a 10x10x24 Culvert on the Comerford Road be awarded to the Carrothers Company at their bid of \$1750.00

Carried all voting Aye.

Motion by Kramer seconded by Buckland that that \$50.00 cash deposit on bid of H A Kepler for construction of Culvert on Comerford road be returned to bidder.

Carried all voting Aye.

Motion by Kramer seconded by Buckland that County Clerk be instructed to investigate impvts and make necessary corrections on tax rolls on S16ft Lot 20 all 21 Blk 3 Blvd Park claimed only one house.

Carried all voting Aye.

Motion by Kramer seconded by Buckland that account error the County Clerk be instructed to correct tax rolls removing impvts on lot 8 Boeckes 2nd also lot 9 Boeckes 2nd. Vacant Affidavit on file.

Carried all voting Aye.

Motion by Kramer seconded by Buckland that Benefit District Petition for road improvement signed by Patrick McGlynn, et al, filed December 29th, 1923 specifying concrete paving on R M Hester and J E Freeman Road described as follows: "Beginning at the D N Carlisle road (same being the present city limits of Kansas City, Kansas) and extending west to the west line of Section 26 Twp 11 Range 24" be received and referred to County Engineer and County Counsellor for report.

Carried all voting Aye.

Motion by Kramer seconded by Buckland that County Clerk be instructed to reduce valuation of impvts fifty percent on lot 1 Martins Res Anglewood and lot 2 Martins Res of Anglewood same having been but half completed when assessment made. Affidavit on file.

Carried all voting Aye.

Motion by Kramer seconded by Buckland that County Clerk be instructed to reduce valuation of impvts to \$700. on lot 15 blk 3 Marty's Park Rosedale Only partially completed March 1st Affidavit on file.

Carried all voting Aye.

Motion by Kramer seconded by Buckland that County Clerk be instructed to remove valuation on N10ft lot 46 all 47 and S5ft lot 48 Blk 5 Clifton Hills and reduce lands to \$400. acct error of deputy assessors. Affidavits of latter on file.

Carried all voting Aye.

Motion by Kramer seconded by Buckland that County Clerk be instructed to correct tax rolls on E12½ ft Lot 4 and W12½ ft lot 5 Blk 1 Rockisland Place reducing Val of impvts to \$500 acct same being only partially completed March 1st. Affidavit on file.

Carried all voting Aye.

Motion by Kramer seconded by Buckland that the County Clerk be instructed to reduce val psl assm Jennie Anderson 427 N. 7th Boom A-2-97 to \$400 acct Dodge Car Val \$110 instead of \$400. Affidavit on file.

Carried all voting Aye.

Motion by Kramer seconded by Buckland that Supplemental Benefit District Petition for improvement of W P Overton Road signed by Florence Betton, et al, filed December 29th, 1923 to be paved with waterbound macadam described as follows: " Beginning at the point of intersection of the Leavenworth Road and the W P Overton Road in the SW $\frac{1}{4}$  of Sec 29 Twp 10, Range 24, thence North and Northwesterly to where the W P Overton Road intersects the Jacob Luke Road in Sec 20 Twp 10 Range 24," be received and referred to County Engineer and County Counsellor for report.

Carried all voting Aye.

*# Insect*  
Motion by Kramer seconded by Buckland that County Clerk be instructed to reduce val of impvts to \$1000. on 16ft lot 20 all 21 Blk 3 Blvd Park account but one house, this upon investigation and recommendation County Assessor who claims error in building permit.

Carried all voting Aye.

Motion by Kramer seconded by Buckland that all offices in the Court House be closed all day January First, 1924 New Year Day.

Carried all voting Aye.

Motion by Kramer seconded by Buckland that the County Clerk be instructed to reduce Val of Impvts to \$100. on lot 21 and N12ft lot 22 Blk 5 Wallbrook, same is old garage

Carried all voting Aye.

No further business appearing the Board adjourned.

Attest: William Bequa  
County Clerk

David Buckland  
Chairman.

*#*  
Action by Clause seconded by Kramer that action by motion made Dec 3 - 1923 that Co. Clause be permitted to correct tax rolls personal assessment Danett Co Co reducing valuation from 5000.00 to 500.00 be hereby reversed.  
C.A.V.C.



January 2nd, 1924.

BE IT Known that the Board of County Commissioners, of Wyandotte County, Kansas, met in special session this 2nd day of January 1924 upon call of the Chairman. All members and William Beggs County Clerk, present. The following Resolution was offered by Kramer, seconded by Clarke and by the Board unanimously adopted:

WHEREAS, Wyandotte County is about to erect a new Court House at a cost of approximately One Million Dollars (\$1,000,000.00) and

WHEREAS the Board of County Commissioners are desirous of securing for their constituents the most skilled and experienced architect possible in the planning and erection of said building; and

WHEREAS it is deemed advisable and to the best interests of the community that before selecting said architect for the erection of said building that the architects of the United States be consulted as to ways and means to properly select said architect, it being the intention of the Board of County Commissioners to select as their architect one of the most efficient and best of and throughout the united States. Now therefore, be it

RESOLVED by the Board of County Commissioners, of Wyandotte County, Kansas, that the County Clerk of Wyandotte County, Kansas, be instructed to insert an advertisement in the leading architectural and builders Journals throughout the united States of the intention of the Board of County Commissioners of Wyandotte County, Kansas, to select an architect for the building of said Court House; and Be It Further

RESOLVED that the architects of the United States either through letter or in person advise the Board of County Commissioners the way in which the best architect might be selected and under what conditions they would enter said competition or present plans for said proposed Court House; and Be It Further

RESOLVED that said architects either in person or by letter be invited to attend a meeting of the Board of County Commissioners, of Wyandotte County, Kansas, on the 23rd day of January, 1924 at 10:00 o'clock A.M. and there to present in person or by letter their suggestions and recommendations to the said Board of County Commissioners, of Wyandotte County, Kansas, as to the proper procedure to be adopted and following in arriving at the impartial selection of the proper architect for the building of said proposed Court House. Said competition shall be open to any reputable architect of the United States having ten years experience and having heretofore built a structure at a cost of not less than \$300,000.00, the Board of County Commissioners reserving the right in all events to make the final determination and selection of both architect and design.

David Buckland, Chairman

Samuel Clarke, Commissioner.

Peter H. Kramer, Commissioner.

Attest: William Beggs, County Clerk.

No further business appearing the Board adjourned.

Attest: William Beggs  
County Clerk.

David Buckland  
Chairman.

January 3rd, 1924.

Pursuant to adjournment taken December 31st, 1923 the Board of County Commissioners met for the transaction of business.

Present: David Buckland, Chairman, Samuel Clarke and Peter H. Kramer, Commissioners and William Beggs, County Clerk.

Minutes of previous regular and special meetings read and approved.

Motion by Clarke seconded by Kramer that County Clerk be instructed to issue refund certificate to Mrs S S Budd in the sum of \$21.01 account double payment made on N $\frac{1}{2}$  lot 20 and all 21 Block 4 Valley Park.

Carried all voting Aye.

Motion by Clarke seconded by Kramer that the County Clerk be instructed to remove impvts on lot 26, E51.45' ft 27 Hazelrose Add--W20' lot 14 all 15-16-17-18 Westlawn--SW12ft lot 12 NE 25ft lot 13 Blk 6 Riverview account same included in commercial assessment of White Eagle Oil Co Book W pages 75-76-77. Old buildings were removed in 1922 and Oil Co erected filling stations on this leased land.

Carried all voting Aye.

Motion by Clarke seconded by Kramer that the matter of Sam Liebershon representing the Congregational Gome Chessed Church James Street and Central Ave reference elimination or cancellation of taxes on W48ft E72ft of lots 108 to 114 Wood Street be referred to County Counsellor.

Carried all voting Aye.

Motion by Clarke seconded by Kramer that County Clerk be instructed to remove tax from tax rolls on dog in sum of \$1.00 of Mattie P Hovey, 3008 New Jersey page 143-43 also \$2.00 on W G Lee 916 Ann Ave. Page 178-28

Carried all voting Aye

Motion by Clarke seconded by Kramer that report of County Surveyor and Board of Viewers under date of December 11th, 1923 on petition of J N Hearnin for location of a road in Shawnee Township, described as follows: "Beginning at a point 937 feet east and 670.5ft N of the SW Cor of the NW $\frac{1}{4}$  of Sec 24-11-25 thence west to the Sec line Between Sec 23 and 24; also all of Smelter Avenue in the plat of Lovelace as per recorded plat; also all of Clark Ave in the plat of Lovelace as per recorded plat " be received and Township Officials be notified to open same for public use.

Carried all voting Aye.

Motion by Kramer seconded by Clarke that the County Clerk be instructed to notify the Water and Light Department of the City of Kansas City, Kansas to place four street lights equal distance apart <sup>along</sup> the sidewalk on the Southern Bridge.

Carried all voting Aye.

Motion by Clarke seconded by Kramer that the County Clerk be instructed to take off impvts 12 $\frac{1}{2}$  ft lot 14-15 J F Keer account house not built until May or June 1923. Affidavit on file.

Carried all voting Aye.

Motion by Clarke seconded by Kramer that the County Engineer be permitted to attend the Road Convention to be held in Chicago, Ills., January 14th to 18th 1924.

Carried all voting Aye.

Motion by Clarke seconded by Kramer that communication from County Assessor under date of January 3rd, 1924 requesting confirmation of M Brown, Chas O. Kirtley, M Seymour and Druzzie Reitz as Deputy Assessors be received and appointments confirmed effective January 7th, 1924 at the salary of \$4.00 per day.

Carried all voting Aye.

Motion by Clarke seconded by Kramer that Benefit District Petition for improvement of Turner-Ridgeview Road, connecting highway formerly known as the J Joy, J. Gibbs, W H Webb and Ridgeview Road in Ridgeview Add described as follows: "Beginning at the NW Cor of Sec 25-11-24 thence south  $\frac{1}{2}$  mile to SW Cor of NW $\frac{1}{4}$  of sec 25-10-24 thence east to Ridgeview Road in Ridgeview Add thence southeasterly to the Gibbs Road," filed January 3rd 1924, be received and referred to the County Engineer and County Counsellor for report thereon.

Carried all voting Aye.

The Board cancelled warrants as follows.

General Fund	\$ 159,688.61
Road Fund	177,426.16
Bridge Fund	11,000.91
Temporary Aid	30,510.82
Benefit District	81,857.02
Judgement	24.66

No further business appearing the Board adjourned.

Attest: William Beggs  
County Clerk.

David Buckland  
Chairman.

January 5th, 1924.

Pursuant to adjournment taken January 3rd, 1924 the Board of County Commissioners met for the purpose of reading and allowance of the Auditor's monthly claims and accounts and the transaction of such other business that may come before it.

Members present: David Buckland, Chairman, Samuel Clarke and Peter H. Kramer, Commissioners and William Beggs, County Clerk.

Reading and allowance of claims and accounts.

Motion by Clarke seconded by Kramer that Voucher #225 December account favor of Meseraul Printing Company in the sum of \$644.00 for numbering, stitching tax receipts and printing daily balance sheets for use in County Treasurer's office be approved and allowed

Carried all voting Aye.

Board recessed until 2:00 o'clock P.M.

2:00 o'clock, P.M.

Reading of minutes of previous meeting read and approved.

Motion by Clarke seconded by Kramer that report of County Treasurer for month of December, 1923 be received and referred to County Auditor.

Carried all voting Aye.

Motion by Clarke seconded by Kramer that communication from County Counsellor under date of January 4th, 1923 reference County Depositories Bonds be received and filed and County Clerk be instructed to prepare and present to the Board a report of all County depositories, the amount of bonds for each and the date of expiration.

Carried all voting Aye.

Motion by Clarke seconded by Kramer that order of State Tax Commission under date of December 28th, 1923 ordering cancellation of personal assessment of B R Welch in the sum of \$300 valuation and taxes amounting to \$14.26 which includes penalties, be received and filed and County Clerk be instructed to comply with said order.

Carried all voting Aye.

Motion by Clarke seconded by Kramer that County Clerk be instructed to remove impvts off tax rolls in sum of \$750.00 Val on N $\frac{1}{2}$  Lots 22-23-2425 Block 18 Argentine Heights and correct land values to read \$200. and to issue refund certificate to J J Callaghan 1700 So 29th St in the sum of \$13.42. ✓

Carried all voting Aye.

Motion By Clarke seconded by Kramer that County Clerk be instructed to correct valuation of Tr 24B Beg at NE Cor S $\frac{1}{4}$  of NE $\frac{1}{4}$  29-11-25 W118' S32' E158' N32' Simmons & McGeehan add to that of 1922.

Carried all voting Aye.

Motion by Clarke seconded by Kramer that County Clerk be instructed to issue refund certificate in the sum of \$28.30 to G C Anderson on S60ft lot 27 Blk 19 Argt acct wrong description.

Carried all voting Aye.

Motion by Clarke seconded by Kramer that communication from County Engineer under date of January 7th, 1924 reference final payment on Carlton Road be received and filed and County Clerk be instructed to notify owners of land in the benefit district that hearing will be held January 24th, 1924.

Carried all voting Aye.

Motion by Clarke seconded by Kramer that County Clerk be instructed to correct tax rolls reducing valuation impvts from \$1500 to 300 on lot 8 Souliers Place on investigation and recommendation of County Assessor who advises that house was torn down. ✓

Carried all voting Aye.

Motion by Clarke seconded by Kramer that communication from County Assessor under date of January 7th, 1924 reference appointments of 9 deputy assessors Mrs. Edith Scott, et al, be received and filed.

Carried all voting Aye.

Motion by Clarke seconded by Kramer that order of State Tax Commission under date of November 22nd, 1923 reference refund to Chas O Ritchie in the sum of \$14.32 on impvts lots 13 to 18 incl Blk 2 Silver Springs Annex be received and County Clerk be instructed to comply with said order. ✓

Carried all voting Aye.

Motion by Clarke seconded by Kramer that order of State Tax Commission under date of December 31st, 1923 reference refund to J Leroy Marshall in the sum of \$8.95 on impvts on lot 6 Hanover Hgts #2 be received and County Clerk be instructed to comply with said order. ✓

Carried all voting Aye.

Motion by Clarke seconded by Kramer that County Clerk be instructed to allow exemption in the sum of \$200. on personal assessment of Henry Dethlefsen 652 S 1st page 75-4 and issue refund certificate in the sum of \$7.16 in the adjustment of same.

Carried all voting Aye.

No further business appearing the Board adjourned.

Attest: William Beggs  
County Clerk.

David Buckland  
Chairman.

January 8th, 1924.

Pursuant to call of the Chairman the Board of County Commissioners of Wyandotte County and the Board of County Commissioners of Leavenworth County met in joint session at the Court House in Kansas City Kansas for the transaction of such business that may come before it.

Members present: David Buckland Chairman, Samuel Clarke, Peter H Kramer, H C Short, Ernest E Berth and John Hand Commissioners and William Beggs, Clerk.

General discussion of the question of cancellation of taxes of the Kansas City Northwestern Railway, Golden Belt Highway Sec A B and E Fed Aid Proj 52.

No further business appearing the Board adjourned subject to call of the Chairman.

Attest: William Beggs  
Clerk.

David Buckland  
Chairman.

January 10th, 1924.

Pursuant to adjournment taken January 7th, 1924 the Board of County Commissioners met for the transaction of business.

Members present: David Buckland, Chairman, Samuel Clarke, Peter H. Kramer, Commissioners and William Beggs, County Clerk.

Minutes of previous meeting read and approved.

Motion by Clarke seconded by Kramer that account error in <sup>addition</sup> extension and upon recommendation of County Treasurer the County Clerk is hereby instructed to issue refund certificate to Mrs L Burke on lots 11-13-14-15-35-81-90-92 Add to Glenn Park; lots 75-41 42-43 blk 14 Bells 3rd; lot 29 Blk 8 Martys 2nd, in the sum of \$213.44.

Carried all voting Aye.

Q ✓ Motion by Clarke seconded by Kramer that County Clerk be instructed to issue refund certificate favor Mrs Albert Rottans in the sum of \$6.09 on personal ass'm page 200-a 43 acct double included on page 273-26.

Carried all voting Aye.

✓ \$1.00 <sup>tax</sup> val on dog personal ass'm J H Snyder page 299-3 account error in transfer.

Carried all voting Aye.

Motion by Clarke seconded by Kramer that County Clerk be instructed to investigate whether or not improvements have been removed from lot 3 Blk 39 James St and report findings to Board.

Carried all voting Aye.

Motion by Clarke seconded by Kramer that County Clerk be instructed to issue refund certificate to Geo. I. Griffith on lots 37-38 Blk 137 Northrups Place Olive Heeter 720 Ann account payment stopped on check.

Carried all voting Aye.

✓ Motion by Clarke seconded by Kramer that County Clerk be instructed to issue refund certificate to I F Bradley in the sum of \$25.17 on lots 9-10 block 164 Wyandotte City acct erroneous collection. Should have been lot 8.

Carried all voting Aye.

✓ \$140 Valuation personal ass'm of Bessie Brown page 34-37 account double.

Carried all voting Aye.

✓ Motion by Kramer seconded by Clarke that County Clerk be instructed to cancel personal assessment of 720 valuation Rev Francis Orr page 241-5 account car used by and exclusively for church purposes.

Carried all voting Aye.

Motion by Clarke seconded by Kramer that communication from County Engineer under date of January 9th, 1924 reference application of State Aid on Carlton Road be received and county Treasurer be instructed to transfer the sum of \$2,390.00 from the State Aid to the Carlton Road Fund.

Carried all voting Aye.

Motion by Clarke seconded by Kramer that County Clerk be instructed to correct tax rolls removing Val of dog \$1.00 from personal assessment of Pete Schreiner page 282-11 affidavit on file.

Carried all voting Aye.

Motion by Clarke seconded by Kramer that communication from County Engineer under date of January 9th, 1924 reference application of State Aid on Gibbs Road be received and County Treasurer be instructed to transfer the sum of \$15,220.00 from the State Aid to the Gibbs Road Fund.

Carried all voting Aye.

#instert

Motion by Clarke seconded by Kramer that communication from the County Engineer under date of January 9th, 1924 reference application of State Aid on Sorter Road be received and County Treasurer be instructed to transfer the sum of \$3,258.75 from the State Aid to the Sorter Road Fund.

Carried all voting Aye.

No further business appearing the Board adjourned.

Attest:

William Beggs  
County Clerk.

David Buckland  
Chairman.

# Motion by Clarke seconded by Kramer that claim of Mrs Lydia E. Kerr in the sum of \$3500.00 for land taken and damages be allowed upon surrender of deed to same and upon approval of the County Counsellor.

Carried all voting Aye.

January 12th, 1924.

Pursuant to adjournment taken January 8th, 1924 the Board of County Commissioners of Wyandotte County and Leavenworth County met in joint session at Leavenworth, Kansas for the purpose of transacting such business that may come before it.

Members present: David Buckland, Chairman, Samuel Clarke, Peter H. Kramer, H C Short Ernest Ebert and John Hand Commissioners and William Beggs, Clerk.

Resident Engineer McCorkle and County Engineer Williamson make verbal reports on the freight rate differential on the James Stanton contract for construction of Golden Belt Highway F A Proj 52-B

Discussion followed relative to ways and means relative to settlement on final estimate and it was finally agreed that the County Counsellors of both counties together with the representatives of the Stanton Company should arrange to draw resolutions pertaining to settlement of Sec 42-B.

No further business appearing an adjournment was taken to meet in Kansas City, Kas., Saturday January 19th 1924 at 2:00 p.m.

Attest: William Beggs  
Clerk Joint Board

David Buckland  
Chairman Joint Board.

January 14th, 1924.

Pursuant to adjournment taken January 10th, 1913, the Board of County Commissioners met for the transaction of business.

Members present: David Buckland, Chairman, Samuel Clarke and Peter H. Kramer, Commissioners and William Beggs, County Clerk.

Minutes of previous meeting read and approved.

Motion by Clarke seconded by Kramer that the Board of County Commissioners, of Wyandotte County, Kansas adjourn sine die.

Carried all voting Aye.

Motion by Kramer seconded by Clarke that David Buckland be declared the Chairman of the Board of County Commissioners, of Wyandotte County, Kansas for the ensuing year.

Carried all voting Aye.

Motion by Kramer seconded by Buckland that Samuel Clarke be declared Purchasing Agent of Wyandotte County, Kansas, for the ensuing year.

Carried all voting Aye.

The following resolution was read:

RESOLVED that the following appointments be declared for the ensuing year.

Commissioner of the Poor	William E. Julian.
Sup't of County Farm	Albert Porter.
Matron of " "	Ruby Porter.
Sup't of Roads	Robert L Cahill.
Ass't Sup't of Roads	W R Cox
County Mechanic	C B McAuley
Sup't of Bridges	Frank M Lillis
Janitor Court House	Henry Bryant
Cook at County Jail	T C Cassidy
Janitor " "	J L Cobb
Co Doctor and Health Officer	Dr F S Carey
Telephone Operator	Mable Moss
Sup't Detention Home	H. Feidler
Matron " "	Mrs H Fiedler.

That the contract for the County Printing be awarded to the Kansas City Weekly Press on the same terms and rates as the present contract, for the period ending April 1st, 1925.

Motion by Clarke seconded by Kramer that the foregoing resolution be received, approved and adopted.

Carried all voting Aye.

Motion by Clarke seconded by Kramer that the Board recess until 2:00 o'clock, P.M.

Carried all voting Aye.

2:00 o'clock P.M.-- Motion by Clarke seconded by Kramer that County Clerk be instructed to investigate and correct tax rolls removing improvements on lots 21-22 Block 2 Walkers affidavit on file to the effect that impvts were removed in Nov and Dec. 1922. ✓

Carried all voting Aye.

Motion by Clarke seconded by Kramer that County Clerk be instructed to kill personal assessment M T Flynn 1007 Armstrong page 193-24 Val 700 double same included on page 96-48

Carried all voting Aye

Motion by Clarke seconded by Kramer that County Clerk be instructed to kill personal assessment Mrs Maude Schweikhaus 564 Freeman page 283-1 by allowing exemption which was omitted.

Carried all voting Aye.

Motion by Clarke seconded by Kramer that communication from County Counsellor under date of January 14th, 1924 relative to the widening or grading of sixth street be received and filed.

Carried all voting Aye.

Who?  
Motion by Clarke seconded by Kramer that on investigation and recommendation of County Assessor the County Clerk be instructed to correct valuation on the west 66 feet lot 19 Block 4 Ivandale to read \$200. as same is erroneous computation same being 17.7 foot frontage and 60 feet deep and to also issue refund certificate in the sum of \$21.48 overpaid. *in R. H. H. H. H.*

Carried all voting Aye.

Motion by Clarke seconded by Kramer that the County Clerk be instructed to issue refund certificate in favor of Geo I Griffith Co Treasurer in the sum of \$13.50 on erroneous collection of tax on Oldsmobile Eng 3090 Car A5092 Treasurer blank 1348 Dated H Jan 10th issued to Theodore Dodig acct error in weight of cars changed in 1922.

Carried all voting Aye

Motion by Clarke seconded by Kramer that County Clerk be instructed to correct personal tax rolls allowing exemption of M A Theno page 545-38.

Carried all voting Aye.

Motion by Clarke seconded by Kramer that the County Clerk be instructed to correct tax rolls personal assessment of Richard Beggs page 188-47 allowing additional \$100 exemption.

Carried all voting Aye.

Motion by Clarke seconded by Kramer that upon investigation and recommendation County Assessor the County Clerk be instructed to cancel personal assessment of J A Jones 1240 Reynolds page 157-34 account same being double assessment.

Carried all voting Aye.

Motion by Clarke seconded by Kramer that communication from County Engineer under date of January 11th, 1924 relative Graham Culvert on Hester Road be received and filed and County Clerk be instructed to advertise for bids for the construction of the Graham Culvert on Hester Road. Bids to be opened Monday, February 11th, 1924 at 2:00 P.M.

Opening of bids for the furnishing of groceries to the County Farm with the following results:

Gate City Grocery Co	\$188.18
U C Smith	192.15

Motion by Clarke seconded by Kramer that the contract for groceries for the County Farm be awarded to the Gate City Grocery Co at their bid of \$188.18

Carried all voting Aye.

Motion by Clarke seconded by Kramer that the County Clerk be instructed to issue refund certificate to L H Chapman in the sum of \$12.89 page 190-39 account Ford car being the property of Kansas City, Kansas and non-assessable.

Carried all voting Aye.

Motion by Clarke seconded by Kramer that the County Clerk be instructed to issue refund certificate in favor of Fred Spoher, 713 Kansas Ave in the sum of \$2.51 on lots 23-24 Blk 1 Pumphrey and Bridgemans Add being double payment same having been previously paid by his wife on same day.

Carried all voting Aye.

Motion by Clarke seconded by Kramer that County Clerk be instructed to correct tax rolls personal assessment of Belle Penn 1016 Riverview page 248-32 allowing \$200.00 exemption.

Carried all voting Aye.

Motion by Clarke seconded by Kramer that reports of County Poor Commissioner for the months of October, November and December 1923 be received and filed.

carried all voting Aye.

No further business appearing the Board adjourned.

Attest:

William Beggs  
County Clrk.

David B. H. H. H.  
Chairman.

January 17th, 1914.

Pursuant to adjournment taken January 14th, 1924 the Board of County Commissioners met for the transaction of business.

Members present: David Buckland, Chairman, Samuel Clarke and Peter H Kramer, Commissioners and William Beggs, County Clerk.

Minutes of previous meeting read and approved.

Motion by Clarke seconded by Kramer that upon investigation and recommendation of County Assessor the County Clerk be instructed to reduce valuation in the sum of \$3200 on personal assessment of Henry Readicka page 261-7 account turned in and assessed to Slater Motor Company.

Carried all voting Aye.

Motion by Clarke seconded by Kramer the County Clerk be instructed to refund to Mary Dillenbeck in the sum of \$12.53 account first half double payment on lot 37 Merriam place.

Carried all voting Aye.

Motion by Clarke seconded by Kramer that County Clerk be instructed to issue refund certificate to Mary B Chappell in the sum of \$99.45 account double payment on first half of N $\frac{1}{2}$  lots 34 and lot 35 Blk 3 Forest Grove.

Carried all voting Aye.

Motion by Clarke seconded by Kramer that County Clerk be instructed to correct tax rolls on personal assessment of Wm Rogers page 271-24 to read valuation \$100.00

Carried all voting Aye.

Motion by Clarke seconded by Kramer that County Clerk be instructed to remove value of improvements in the sum of \$2800. from lot 13 and N $\frac{1}{2}$  lot 14 Wayne Hgts and place same on lot 1 and N $\frac{1}{2}$  lot 2 Wayne Hgts.

Carried all voting Aye.

In the matter of hearing of Tax payers on Benefit District Fairfax. Taxpayers represented by Attornes J O Emerson, L G Gates and Roy Hubbard objecting to the granting of the petition and Attorneys A L Berger and Roy Stanley representing the tax payers and Union Pacific Ry and the Fairfax Industrial Land Co in favor of the petition. The Board decided to take the matter under advisement and to notify representatives of the date of meeting for further hearing.

Motion By Clarke seconded by Kramer that communication from Willard Breidenthal, President of the Chamber of Commerce under date of January 17th, 1924 reference selection of architect for New Court House be received and filed .

Carried all voting Aye.

Motion by Clarke seconded by Kramer that report of E. B. Shelley under date of Jan. 17th, 1924 showing amount fo colle ctions for 1923 be received and filed.

carried all voting Aye.

Motion by Clarke seconded by Kramer that County Clerk be instructed to issue refund certificate to the Exchange State Bank in the sum of \$31.73 on lots E $\frac{1}{2}$  11-12-13-14-15 Laurel Acres account O Hoagland account erroneous payment on wrong property.

Carried all voting Aye.

Motion by Clarke seconded by Kramer that County Clerk be instructed to take up with the State Tax Commission the matter of valuation and omission of property known as the Shrine Club Rooms on lots 4-5-6- blk 137 Northrup's Part. Valuation as shown on Assessors Field book being land \$4000 impvts \$8000 same being omitted for the years 1922 ind 1923 on tax rolls or place a new valuation as same had been reduced from 1921 \$15000. No impvts had been added and no one appeared before the Board of Equalization. State Tax Commission to be asked whether the 1922 valuation or a new valuation be laced on rolls.

carried all voting Aye.

Motion by Clarke seconded by Kramer that County Clerk be instructed to take up with State Tax Commission the matter of omitted valuation on impvts on N $\frac{1}{2}$  of W44ft lots 33 to 37 block 170 Northrup's Add account impvts omitted for years 1919-20-21-22. Assessed value in 1922 being land 900. impvts 13100. 6 apt building. Owner refuses to pay claims holds receipt for tax paid on val of lots alone in val of \$900.00.

Carried all voting Aye.

Motion by Clarke seconded by Kramer that County Clerk be instructed to issue refund certificate in favor of the Exchange State Bank in the sum of \$31.60 on W $\frac{1}{2}$  lot 14 all 15 Blk 3 Cornells 2nd Sub John Tacker, account double payment.

Carried all voting Aye.

Motion by Clarke seconded by Kramer that Communication from J M Joslin, County Assessor under date of January 17th, 1924 presenting list of 117 appointments of deputy assessors and requesting confirmation, be received and filed.

Carried all voting Aye.

No further business appearing the Board adjourned.

Attest: William Beggs  
County Clerk.

David Buckland  
Chairman.

January 21st, 1924.

Pursuant to adjournment taken January 17th, 1924, the Board of Commissioners met for the transaction of business.

Members present: David Buckland, Chairman, Samuel Clarke and Peter H Kramer, Commissioners and William Beggs, County Clerk.

Minutes of previous meeting read and approved.

Motion by Clarke seconded by Kramer that County Clerk be instructed to remove valuation of 180 personal assessment D H Simmons page 291-11 account car bought after March 1st, 1923. Affidavit on file.

carried all voting Aye.

Motion by Clarke seconded by Kramer that County Clerk be instructed to issue refund certificate to E J Emerich, page 87-27 in the sum of \$25.06 personal assessment acct error collected from wrong person.

Carried all voting Aye.

Motion by Clarke seconded by Kramer that communication from County Counselor under date of January 19th, 1924 reference lease of land under 23d street traffic way to Cudahy Pkg Co, stating that Board had no legal right to lease land received and filed

carried all voting Aye.

Motion by Clarke seconded by Kramer that communication from County Assessor under date of January 21st, 1924 that he has investigated and recommends that County Clerk be instructed to remove valuation of improvements in the sum of \$1400. from lots 506 6-7 Blk 9 Parkwood. Same appears on lots 2-4 Blk 9 Parkwood. ✓

Carried all voting Aye.

Motion by Clarke seconded by Kramer that communication from County Counselor under date of January 18th, 1924 reference County Clerk furnishing a detailed statement of official bonds of County and township officials, Depositories be received and filed and County Clerk be instructed to comply therewith.

Carried all voting Aye.

Motion by Clarke seconded by Kramer that County Clerk be instructed to secure from the Secretary of State a complete list of all Surety Companies chartered with permission to do business in Kansas.

Carried all voting Aye.

Motion by Clarke seconded by Kramer that official bond of Geo. I Griffith, County Treasurer in the sum of \$300,000.00 under date of Nov. 9th, 1923 signed by the National Surety Co et al be returned account not approved as to form.

Carried all voting Aye.

Motion by Clarke seconded by Kramer that County Clerk be instructed to correct tax rolls reducing impvts on lots 45-46-47-48 Block 8 London Heights 2nd Sub from \$1,000.00 to 600 on garage and the two foundations from 300 to 200. Affidavit of Deputy assessor C A Lowder to this effect on file. ✓

Carried all voting Aye.

Motion by Clarke seconded by Kramer that communication from County Counselor under date of January 8th, 1924 reference request of Kaw Valley Drainage Board for the depositing of its funds in certain banks be received and filed, and the matter be checked up.

Carried all voting Aye.

Motion by Clarke seconded by Kramer that communication from County Counselor under date of January 18th, 1924 reference new plans and estimates for the 12th street bridge be received and filed and referred to the County Engineer.

Carried all voting Aye.

Motion by Clarke seconded by Kramer that County Clerk be instructed to investigate impvts and correct tax rolls reducing value of impvts from \$3000. to \$200 on lot N 30ft of lots 11-12-13-14 Blk 1 Wallace Place account house not completed on March 1st 1923. Affidavit on file. ✓

Carried all voting Aye.

Motion by Clarke seconded by Kramer that County Clerk be instructed to issue refund certificate in favor of Lester Blair Bonner Springs, Kansas in the sum of \$3.74 account double payment on N50' lot 12 Blk 16 Bonner Springs. Non owner.

carried all voting Aye.

Motion by Clarke seconded by Kramer that County Clerk be instructed to issue refund certificate in favor of Frank Windbigler in the sum of \$1.93 personal assessment page 345-11 account double payment same included on page 345-7

Carried all voting Aye.

Motion by Clarke seconded by Kramer that communication from County Assessor under date of January 21st, 1924 presenting certain names of appointments for deputy County Assessors for confirmation received and filed.

Carried all voting Aye.



Motion by Clarke seconded by Kramer that communication from County Engineer under date of January 21st, 1924, reference block floor for Bonner Springs Bridge, a joint proposition with Johnson County, Kansas be received and filed and County Clerk be instructed to advertise for bids for said work bids to be opened Thursday, February 21st, 1924, at 2:00 o'clock p.m.

Carried all voting Aye.

Motion by Clarke seconded by Kramer that Contract and Bond of the Weekley Press as the official County Paper under date of January 14th, 1924 ending April 1st 1924 Bond in the sum of \$1,000.00 be received approved and filed and the Chairman be instructed to sign same on behalf of the entire Board of County Commissioners.

Carried all voting Aye.

No further business appearing the Board adjourned.

Attest: William Beggs  
County Clerk.

David Buckland  
Chairman.

January 23rd, 1924.

Pursuant to adjournment taken January 21st, 1924 the Board of County Commissioners met in special session for the purpose of receiving suggestions from Architects in accordance with a resolution having been passed by the said Board and meeting with a committee of Business men relative to the New Court House.

Present David Buckland, Chairman, Samuel Clarke and Peter H. Kramer Commissioners and William Beggs County Clerk.

Invitation was extended the Board to hold this special meeting in the rooms of the Chamber of Commerce and on motion by Clarke seconded by Kramer the Board adjourned to meet in the Chamber of Commerce Building.

Carried Buckland voting Nay.

Joint meeting called to order by W. T. Maunder, President of the Chamber of Commerce new Court House Committee., who welcomed the visiting and local Architects to the city and then nominated Mr. Fred Robertson as Chairman of the Special meeting.

The clerk read letters of regret of inability to be present from E. S. McAnany and P.W. Goeble.

Motion by Rushton seconded by Meade that the following Citizens and Taxpayers be appointed as an advisory Committee to act with the Board of County Commissioners: Messrs Fred Robertson, P.W. Goebel, J. O. Clancy, W. T. Maunder and Dr C. C. Nesslerode.

Motion carried all voting Aye.

the Architects present were then requested to offer suggestions along the lines as set out in the resolutions and the following presented an exhaustive suggestion, offering advise and answering such questions as were put to them. Messrs Boerner, of Minneapolis, Minn; Hitt of Kansas City, Mo. Mr. Steel, Chairman of the Contract Board of the American Institutes of Architects, of Sioux City, Iowa. Mr. Gentry, who built all of the Statler Hotels, Mr. Rose, Dr. Gray Tannezlan, builder of the Million Dollar Court House at Omaha, Nebr., Caldwell, Gilbert of Denver, Braecklein, Sloan Chas A Smith, Kiser. Commissioner Buckland then extended the thanks and appreciation of the Board of County Commissioners and Citizens Committee for the interest manifested by the visiting and local architects and also for their presence. Commissioners Clarke and Kramer also extended their thanks as also did W. T. Maunder.

Motion by Mr. Steele seconded by Tannezlan that the Visiting Architects extend their appreciation and for the generous treatment and the consideration extended to them.

Motion carried unanimously.

There being nothing farther to be considered the joint meeting adjourned.

William Beggs  
Clerk.

David Buckland  
Chairman.

January 24th, 1924.

Pursuant to adjournment taken January 23rd, 1924 the Board of County Commissioners met for the transaction of business.

Members present: David Buckland, Chairman, Samuel Clarke and Peter H. Kramer, Commissioners and William Beggs, County Clerk

Minutes of regular and special sessions read and approved.

Motion by Clarke seconded by Kramer that County Clerk be instructed to correct tax rolls allowing exemption of \$200 on personal assessment of Herold Huma, page 145-38.

Carried all voting Aye.

Motion by Clarke seconded by Kramer that County Clerk be instructed to reduce valuation on tax rolls from \$3550. to read \$2350. on personal assessment of C A Whitmill, Welborn, Kansas. Affidavits of error of Deputy on file.

carried all voting Aye.

Motion by Clarke seconded by Kramer that County Clerk be instructed to correct tax rolls removing impvts on lots 47-48-49 Ogleby Place. Always vacant.

carried all voting Aye.

Motion by Clarke seconded by Kramer that County Clerk be instructed to reduce valuation of personal assessment of W C Gallagher page 103-4 in the sum of \$1600 acct no mortgage as charged, Affidavit on file.

Carried all voting Aye.

Motion by Clarke seconded by Kramer that communication from State Tax Commission under date of January 18th, 1924 relative valuation of lots 4-5-6 Block 137 Northrup's Part be received and filed and County Clerk be instructed to place on assessment and tax rolls the land and impvt value as shown on the Assessors field book and charge the amount of tax for 1922 and 1923 without penalties.

Carried all voting Aye.

In the District Court of Wyandotte County  
Board of County Commissioners  
of Wyandotte County Kansas  
VS  
R S Searles, et al.

Plaintiff  
No. 20096 A  
Defendants.

Journal Entry.

On this 5th day of January, 1924 comes on for hearing the motion of said plaintiff for the refund of of excess tax money to the record owner of lots 9-10 Blk 85 Wyandotte City, and the Court being fully advised in the premises does find that the taxes on said lots on the date of sale amounted to \$48.43, That the costs of said sale amount to \$9.26, that said lots were sold at the Sheriff's Sale for \$153.00. That there is due the record owner, J. C. Searles the sum of \$94.91. That said money has been turned over to the County Treasurer of Wyandotte County Kansas,

It is therefore ordered and adjudged that th County Treasurer pay over to J C Searles the record owner, of said lots, the sum of \$94.91.

State of Kansas SS  
County of Wyandotte.

I, Carl Fincke, Clerk of the District Court, within and for the County of Wyandotte, do hereby certify the within and foregoing to be a full and true and correct copy of the Journal entry in witin titled cause, and the same now remains on file and of record in my office.

Witness my hand and the seal of said court affixed at my office in the City of Kansas City, this 9th day of January, 1924.

Carl Fincke,  
Clerk of the District Court.

Motion by Clarke seconded by Kramer that the County Clerk be instructed to issue refunde certificate to J. C. Searles in the sum of \$94.91 over collection as per Court Order as shown above on lots 9-10 Blk 85 Wyandotte City.

Carried all voting Aye.

Motion by Clarke seconded by Kramer that County Cl rk be instructed to remove valuation in the sum of \$500 from tax rolls on lot 13 Taylor's Add account no impvts. affidavit on file.

Carried all voting Aye.

Motion by Clarke seconded by Kramer that County Clerk be instructed to issue refund certificate to Henry Scherer in the sum of \$63.61 account double ayment on personal assessment page 560-3, included on page 412-46

Carried all voting Aye.

Motion by Clarke seconded by Kramer that the Cuntly Clerk be instructed to notify the Commercial State Bank, Bonner Springs, Edwardsville State Bank and the Welborn State Bank be instructed to furnish Surety Bonds in the sum of the amount of County Funds on deposit.

Carried all voting Aye.

Motion by Clarke seconded by Kramer that communication from County Clerk under date of January 24th 1924 showing Name of Bond, Amount, expiration of same and other data relative to County Depositors be received, filed and referred to County Counsellor.

Carried all voting Aye.

Motion by Clarke seconded by Kramer that report of Viewers and County Surveyor on petition of Will White, et al under date of January 23rd, 1924 on location of road described as follows: All of Circle Ave in the plat of Bryn Mawr and in the p lat of Roses addition to Bryn Mawr to be fifty feet wide and the part in Rose's add to Bryn Mawr to be 40 feet wide; also Yates Ave in the plat of Bryn Mawr said Yates Ave to be 50 feet wide" be received and filed and approved and Township officials of Shawnee Township be notified that said road be established.

Carried all voting Aye.

Motion by Clarke seconded by Kramer that report of Viewers and County Surveyor under date of January 24th, 1924, on petition of R L McFar, et al for location of a road described as follows: "Beginning at a point on the south line of the Leavenworth Road said point being 30 feet south and 578.7 feet east of the NW Cor of the NE $\frac{1}{4}$  of Sec. 31-10-25 thence south 1293.5 feet to the south line of the M E B Gerding Gardens." be received, approved and filed and Township officials of Quindaro township be notified that said road be allowed.

Motion by Clarke seconded by Kramer that report of Viewers and County Surveyor on road petition of Louis Duncan et al under date of January 24th, 1924 described as follows: "Beginning on the west side of the north and south street in Western University Place said point of beginning being 15 feet south of the S E Corner of lot 20 in said Western University Place, thence west 775 feet to the east line of the Sorter Road." be received approved filed and Township officials of Quindaro Township be notified that same be established.

Carried all voting Aye.

Motion by Clarke seconded by Kramer that Depository Bond of the Muncie State Bank under date of January 8th, 1924 in the sum of \$3,000.00 having been approved as to form by the County Counsellor, be received approved and filed.

Carried all voting Aye.

No further business appearing the Board adjourned.

Attest William Beggs  
County Clerk.

David Buckland  
Chairman.

January 28th, 1924.

Pursuant to adjournment taken January 24th, 1924 the Board of County Commissioners met for the transaction of business.

Members present: David Buckland, Chairman, Samuel Clarke and Peter H Kramer, Commissioners and William Beggs, County Clerk,

Minutes of previous meeting read and approved.

Opening of bids for the construction of bridge over Mill Creek on the DeFries Road with the following results:

H A Kepler	\$18,591.92
Carrothers Construction Co	12,746.45
Pinell & Midas	15,028.99
Yancy Construction Co.	15,386.44
Maxwell Construction Co	16,888.20
D Munro	21,766.44
Engineers Estimate	15,172.10

Motion by Clarke seconded by Kramer that all bids for the construction of bridge over Mill Creek on DeFries Road be received and referred to County Engineer to be checked up and results reported to the Board.

Carried all voting Aye.

Motion by Clarke seconded by Kramer that County Clerk be instructed to correct tax rolls and remove valuation on personal assessment of Frank Sandt page 277-48 account car purchased March 10th. Affidavit covering same filed.

Carried all voting Aye.

Motion by Clarke seconded by Kramer that County Clerk be instructed to correct tax rolls on personal assessment of Chas R Nelson removing tax on dog. Affidavit of nonownership on file.

Carried all voting Aye.

Motion by Clarke seconded by Kramer that communication from County Assessor under date of January 28th, 1924 and upon his investigation and recommendation the County Clerk be instructed to correct tax rolls and remove \$200 valuation on impvts lots 47-48-49 Oglebay Place and place same on lot 13 block 1 West Garfield and issue refund certificate to C O Steward in the sum of \$7.16 ✓

Carried all voting Aye.

Motion by Clarke seconded by Kramer that application of Edna Smith Colston for admittance to the State Sanitorium at Norton be received and permission granted party to be at the expense of the County and the Chairman of the Board be authorized to sign on behalf of entire board.

Carried all voting Aye.

Motion by Clarke seconded by Kramer that County Clerk be instructed to correct tax rolls removing valuation of \$500 acct car purchased after March 1st, affidavit of seller on file

Carried all voting Aye.

Motion by Clarke seconded by Kramer that County Clerk be instructed to issue refund certificate to Jacob Schanker in the sum of \$57.82 account double payment of taxes on lots 29 30 Block 51 lots 16-17 block 30 lots 39-41 block 96 Armourdale.

Carried all voting Aye.

Motion by Clarke seconded by Kramer that communication from County Engineer under date of January 28th, 1924 reference bids for construction of bridge over Mill Creek on DeFries Road recommending that the bid of Carrothers Construction Company in the sum of \$12,746.45 be accepted and the contract awarded to Carrothers Constn Co, be received, filed and the contract awarded as recommended.

Carried all voting Aye.

Motion by Clarke seconded by Kramer that all checks of unsuccessful bidders with the exception of Pinnell and Medis and Yancey Construction Co be returned to bidders.

Carried all voting Aye.

Motion by Clarke seconded by Kramer that the County Treasurer be instructed to re-issue personal tax warrants for the years 1921 and 1922 and place same in the hands of the County Sheriff for collections.

Carried all voting Aye.

Motion by Clarke seconded by Kramer that communication from County Assessor under date of January 28th, 1924 reference confirmation of appointment of Deputy Assessors be received, copied in full upon the Journal and filed.

Carried all voting Aye.

Office of  
County Assessor  
Wyandotte County.

Kansas City, Kansas, January 28th, 1924

Board of County Commissioners,  
Wyandotte County, Kansas.

Gentlemen:-

Under and by virtue of Section 11308 of the General Statutes of the State of Kansas for the year 1915, I have made the appointments of deputy assessors for Wyandotte County, Kansas to make the assessment for 1924. The number and personnel of these appointments as approved by me have been filed with your Board.

Past experience has shown me that it would be impossible and impracticable to make a proper assessment within the time provided by law with a less number of deputies than those called for in this list.

I therefore, respectfully request that you consent to the appointment of said deputies, both in number and personnel, as it is your duty to do under said section of the statutes.

The statute provides that the Assessor must commence making his assessment on the first day of March in each year. It is the custom and one of the rules of the Tax Commission to send some instructor to the several counties one week before March 1st. in order to instruct the assessors and deputies as to the proper method of making the assessment.

This is therefore to request you to give this matter your immediate attention and to approve the list of deputies appointed by me to the end that they may be called together on the date the representative of the Tax Commission comes here to give them instructions as herein suggested.

Respectfully,

J.M. Joslin, County Assessor.

Opening of bids for the printing and furnishing supplies for the use of the County Assessor for the year 1924 with the following results:

Smith Love Printing Co	\$635.75
Interstate News	405.00
City Printing Co	684.45
E R Callender	436.10
Lane Printing Co	527.45

Motion by Clarke seconded by Kramer that the bids for the printing and furnishing supplies for the use of the County Assessor for 1924 be received and filed.

Carried all voting Aye.

Motion by Clarke seconded by Kramer that communication from Howard Payne, City Clerk under date of January 22nd, 1924 reference remission of special taxes on lots 4-5-6-7-8-9-10-11 block 169 Wyandotte City account same being the property of the First Baptist Church be received and filed.

Carried all voting Aye.

Motion by Clarke seconded by Kramer that County Clerk be instructed to correct tax rolls allowing exemption on personal assessment of Mrs L H Ostertag page 241-40

Carried all voting Aye.

No further business appearing the Board adjourned.

Attest:

William Bepp  
County Clerk.

David B. [Signature]  
Chairman.

January 28th, 1924.

Joint meeting of the Boards of County Commissioners of Leavenworth and Wyandotte Counties, Kansas, held at the office of the Wyandotte County Commissioners in the Court house in Kansas City, Kansas, on Monday January 28th, 1924.

All members of each Board respectively were present.

Said meeting was had on the call of David Buckland, Chairman, of the Wyandotte County Board of Commissioners.

On motion by Mr Clarke, of Wyandotte County seconded by Mr Eberts, of Leavenworth County, by unanimous vote, David Buckland, of Wyandotte County, was elected Chairman of the meeting.

On motion of Mr Short of Leavenworth County seconded by Mr Kramer of Wyandotte County by unanimous vote William Beggs, Clerk of Wyandotte County was elected to act as clerk of this joint session.

Mr BRADY, County Counsellor of Wyandotte County: This meeting is to be held for the presentation of certain claims for extras and delayed work and the like from James Stanton and Son, it appearing that the contract entered into between James Stanton and Son and the Joint Boards of Wyandotte and Leavenworth Counties is about completed and that a final estimate is asked for preparatory to securing payment of government aid and that it is necessary that this estimate be made before final government aid will be paid. James Stanton and Son are represented by A E Dempsey of Leavenworth, Kansas, Leavenworth is represented thru its county Attorney, M. M. McNaughton and there are also present representing their respective counties, O. K. Williamson, County Engineer of Wyandotte County and L C Clark and John McCorckle of Leavenworth County.

Mr Dempsey thereupon offered and there was read to the joint session a communication as follows:

BEFORE THE BOARDS OF COUNTY COMMISSIONERS OF LEAVENWORTH AND  
WYANDOTTE COUNTIES.

Claim of James Stanton and Son for interest and extra compensation  
on joint projects.

Now comes James Stanton and Son and respectfully show that these petitioners heretofore entered into contracts with the Joint Boards of Commissioners of Leavenworth and Wyandotte Counties for the construction of federal id road work, known as sections A\_E and B, project 52, and thereafter diligently prosecuted the work provided for in said contracts according to their terms; that these petitioners claim interest and extra compensation in and about said contracts because of the matters hereinafter stated.

SECTION B, PROJECT 52.

Item 1 - Section B. The contract between these petitioners and the Joint Boards of Leavenworth and Wyandotte Counties for the road work on the Fort-to-Fort Highway, Section B, Project 52, is dated March 24, 1922, and on the third page of the proposal (sheet 3), it is provided that there should be any increases in freight rates after the filing of the bids of petitioners, the contractor should be reimbursed by the county for the additional expense there- by incurred; that under the specifications, the contractors were entitled to use of lime stone in and about upon which the freight rate at the time of the proposal was 7c per 100 pounds, and for said purpose ordered and procured the best lime- stone obtainable, which, because of no fault of these petitioners, was condemned by the Engineer in charge; that in order to expedite the work at the request of the Engineer in charge and to meet his approval and to avoid delays, petitioners ordered and procured from Joplin, Mo., flint- stone upon which they were compelled to pay an 8c rate, and used said flint upon the work; that lime-stone weighs about 2400 pounds per cubic yard, whereas the flint in question weighed about 2700 pounds per cubic yard; that because of the additional weight of the flint, the petitioners were compelled to pay an increased freight cost of \$1143.60, and because of the difference in the freight rates between 7c and 8c, the petitioners were compelled to pay an additional 1c rate on 4765 cubic yards, causing an increase in freight rates in the further sum of \$1143.60, for which matters these petitioners claim extra compensation in the sum of \$2287.20.

Item 2 - Section B. Between stations 108 to 320 plus 75, the plans and specifications under which the contract was signed indicated a surface which had been brought to grade; whereas after signing the contract and going upon the work, it was found by the petitioners that former contractors had undertaken to properly grade this stretch and had abandoned the same before com- pletion, and had left an uncomplete and rough surface, part of which was above and part below grade established, and part of which was less than the standard width, thereby necessitating regrading and refilling. This additional work was not included in petitioners contract and had to be done directly in advance of the paving operations, and these petitioners were ordered to bring the work to grade by the engineer in charge; that this extra work required the assembling of a large amount of grading material, and a large number of teams and men at a great expense to the petitioners, and the petitioners were thereby delayed in trucking their paving material, which caused a slowing down and obstruction of paving operations, and to avoid entirely stopping the work, petitioners were compelled to build up the grade at the shoulders, to move earth long distances to points where the incomplete grade was too narrow; that they were compelled to re- handle about 3245 cubic yards of dirt at an expense of 60c per cubic yard, amounting to \$1947.00; that the delays thereby caused paving operations amounted to about five days for teams and men, at an expense of \$100.00 per day, causing a further loss of \$500.00 making a total amount of damages for this item in the sum of \$2447.00.

Item 3, Section B. That subsequent to the signing of said contract there was a change

of the established grade made by the engineer in charge at a point approximately  $\frac{1}{2}$  mile north of Wallula on this section, which required additional work which these petitioners were ordered to do by the engineer in charge, and reserving their rights in the premises, and in order not to delay the paving, these petitioners were compelled to put on night gangs to bring the surface to the changed grade; that it is well known to engineers and contractors that night labor is 50% less efficient than day labor; that because of being compelled to work teams and men for a period of about nights, these petitioners sustained damages in the sum of \$100.00

#### SECTION A PROJECT 52.

Item 1- Section A. That subsequent to the signing of the contract for Section A, Project 52, the established grade at a point about  $\frac{1}{2}$  mile north of the Parallel Road on the Fort-to-Fort Highway was changed by the Engineer in charge, causing the paving work of these petitioners to be stopped and on the order of the Engineer, these petitioners were compelled to do the regrading work which required earth to be borrowed and hauled to raise the level of the knob to conform to the new grade; that because of the stopping of the paving work, teams and men remained idle for days at an expense to these petitioners of \$100.00 per day, in the sum and amount of \$500.00.

Item 2, Section A. Subsequent to the signing of the contract for said project and at a point known as the Parallel "Y" after paving operations had been carried to the east terminus of the "Y" it was decided and ordered by the engineer in charge to lower the grade of the "Y" from that previously established when the rough grading was done, thus requiring an average change in the grade of about 2 feet throughout its length, Owing to the narrowness of the grade, earth had to be hauled and piled along the sides and rehailed after the cement slab had been laid; that because thereof, it was necessary to rehaul 1500 cubic yards of earth at an expense of 50c per cubic yard, amounting to \$750.00; that in order to speed up the paving operations which were thereby delayed, it was necessary to work teams and men 5 nights, and through the resulting inefficiency of night labor these petitioners sustained farther damages in the sum of \$250.00; that because of the premises teams and men were delayed 5 days on the work to the further damage of the petitioners in the sum of \$500.00; that because of the necessity of changing and resetting forms to conform to the reestablished grade, these petitioners were put to an additional expense for that purpose in the sum of \$25.00, thereby causing a total loss and damage to these petitioners under this item in the sum of \$1525.00

Item 3, Section A. On this project the engineer in charge ordered and required the petitioners to haul rock dust and to distribute the same along the road on the sub-grade; which they did; that after hauling and distributing 200 yards as directed, it was decided by the engineer in charge not to use this rock dust, and no allowance therefor was made to these petitioners in the estimates; that the cost and expense of this unnecessary and additional work to these petitioners was \$2.50 per cubic yard, amounting to \$500.00.

That the total amount which these petitioners claim as extra compensation on account of extra work on Section A, Project 52, is the sum of \$2525.00.

#### SECTION E. PROJECT 52.

Item 1-Section E. At the time of laying and establishing the grade at the Northwestern Railroad track which crosses the Fort-to-Fort Highway, it was apparently assumed by the engineers that the railroad might resume operations, and on the plans under which the contract for this work was taken, it was required to make practically vertical cuts on the east side of the road, that from outward appearances, the grading here was no different from that at other points and there were no surface indications of subterranean springs, and there was no knowledge on the part of the engineers or of these petitioners that subterranean springs existed. When the cut was lowered a few feet strong springs were encountered on the east side, causing the vertical wall to slip, thereby requiring the removal of a large amount of earth in excess of that shown in the plans and specifications which were drawn on the assumption that the walls and slopes would be self-sustaining. That besides the additional amount of earth which these petitioners were compelled to remove because of the matters aforesaid, the water from the springs saturated the ground where the excavating was done, causing teams, men and machinery to mire and bog, resulting in much delay and difficulty and expense in carrying on and completing the work; that the additional amount of earth which petitioners were compelled to remove because of said matters was about cubic yards more than were apparently required under the plans; that this earth was moved at an expense of per cubic yard, amounting to about \$2000.00; that the delay and damage caused by the boggy condition and the improper drainage suspended paving operations for 3 days at a further loss and damage to petitioners of \$300.00; that the slippage of the earth on the east bank of the cut, derailed trains on the railroad, causing delays to the work of grading about  $\frac{1}{2}$  time for two days, at an expense to petitioners of \$100.00 per day, amounting to \$100.00; That the total amount of petitioners under this item is \$2400.00.

#### OPENING ROAD TO ACCOMODATE PUBLIC.

Under the conditions of the contract and under the ordinary requirements of paving work, petitioners were allowed to barricade the respective sections during the progress of the work, and until the completion of the respective sections of both paving and grading. However, at the request of the engineers in charge of the 8 miles of the Fort-to-Fort Highway covered in the joint projects, petitioners prematurely opened the road to public traffic

and kept the same open for public accomodation while they were still grading the same; that because of the constant passage of wagons, automobiles and other vehicles over and along said highway, the paving operations of petitioners were interfered with and retarded, and the finishing of the shoulders, and culverts and the building of fences was interfered with and delayed, thereby causing loss and damage to the petitioners of about 25% of the total cost of \$4200.00 on the shoulder work, amounting to \$1050.00 and a like percentage of the total cost of \$4586.00 in the construction of guard rails, amounting to the further sum of \$1146.50 or a total damage of \$2196.50.

INTEREST DUE FROM WYANDOTTE COUNTY.

under the contracts for Sections A, B and E of Project 52, it was provided that petitioners should be paid on monthly estimates prepared and submitted by the engineers and approved by the respective Boards of County Commissioners; that monthly estimates were prepared and submitted by the engineers in charge and approved by the respective Boards of County Commissioners but payment was not made on the first Monday of each month thereafter, nor for considerable periods of time; that these petitioners were compelled to and did pay 6% interest for money borrowed to carry on said work and to bridge over the delays for payment because of the delinquency in payment by the Board of County Commissioners of Wyandotte County as shown by the following schedule.

INTEREST ON DEFERRED PAYMENTS ON PROJECT 52 SECTION A.

When due.	When paid.	Interest.
\$ 785.70 April 1st.	Sept. 1st.	\$ 19.62
1347.75 May 1st.	Sept 1st.	26.92
5663.29 June 1st.	Sept 1st	84.96
5333.47 July 1st	Sept 1st	53.32
2698.32 Aug 1st.	Sept 1st	13.49
4370.79 Dec 1st	May 15th.	120.18
5353.62 Nov 15th.	May 15th	160.59
7099.00 Feb 15th	Oct 1st.	106.50
8890.20 Sept 1st	Oct 1st.	44.55
11023.92 May 1st	May 15th	27.55
	52 E.	
882.00 Oct 1922	Jan 15th, 1924	31.98
2401.00 Nov 1922	Jan 15th, 1924	152.00
832.00 Dec 1922	Jan 15th, 1924	52.00
	Total	893.66

Wherefore, petitioners pray allowance for the matters aforesaid, the sum and amount of \$14,874.36. This without prejudice of rights of petitioners to payments of amount of three last estimates referred to.

A.E. Dempsey,  
Attorney for Petitioners.

MR. BRADY: Let the record show that Mr. Earl Stanton appears that I have investigated and he has filed in the Register of Deed's office in this county a power of Attorney to bind and act for James Stanton and Son. I would ask that the three engineers be sworn.

Thereupon Mr. Williamson, Mr. McCorkle and Mr. Clark were duly sworn by the Clerk. O.K. Williamson testified as follows:

MR. BRADY: To get to these one by one, Mr. Williamson, briefly what would you say about the merits of any one of these various claims?

A. Well, there is considerable merit in some and some there is not much.

Q. Tell the Board, if you will, what you think of the proposition.

A. This section B I will have to refer to Mr. McCorkle because that is a proposition which he handled principally. With reference to item 2 in section B, concerning the question of taking the project after it had been graded by some other contractor, there is considerable merit to the claim under this item.

Q. What was the condition of the road when the present contractor went on it to do the slab?

A. Of course all the knowledge I have is from the facts I have of seeing the work done under the paving contract.

Q. Who was the former contractor?

A. Blue Valley Paving Company, as I remember.

Q. What part had they to build?

A. They only had the grading.

Q. Well I mean the grading.

A. Of course, as far as I knew the condition the Stanton Construction Company went to lay the slab after the grading was completed.

Q. What was the difficulty you noticed?

A. In the cuts they seemed to be having considerable trouble getting a place to put the material, taking it away, and on the shoulder they hadn't enough shoulder, which would indicate that the grading had not been done as provided.

Q. What was done with reference to that by you?

A. Mr. McCorkle handled that work. This item 3 is one item of the location of which I have no knowledge. As far as Item 1. Section A, there isn't a considerable merit to this claim.

Q. What is that about?

A. That is a question of some extra compensation for additional grading at one point on this particular project.

Q. You are of the opinion that it should be disallowed?

A. Yes, I would say so, due to the fact that the grading was done by these same contractors and if the grade wasn't sufficient for the slab why it was up to them to make it so. Upon the acceptance of the grading work, it was accepted by the State Highway Commission on the basis that if there was any irregularities in the grading the contractor having the paving job it would be up to him to make whatever grading was necessary.

Q. Who was the State Highway Engineer?

A. Mr. N.W. Watson.

Q. (To Mr. McCorkle) under those conditions would you recommend payment of that claim?

MR. MCCORKLE: No.

A. (Mr. Williamson): Item 2, Section A, refers to some grading done at the "Y" which was done at the intersection of the east and west road with the north and south road. It was largely subject to the same objections that the other one was.

Q. What is your recommendation?

A. I would say that it might have some consideration with reference to projects adjoining and the general proposition. There was a question raised at the time whether the grading ready or it hadn't.

Q. Would you consider it?

A. I would consider it but not anything like at full weight.

Q. If you had to take one position it would be to disallow it?

A. Yes. Under the item 3, Section A, that is the contractor being required to haul rock dust under the sub-grade, I am absolutely ignorant on the subject; that was handled under Mr. Hall, and if that was done, as he stated, it would have to be given full consideration. As to item 1, Section E, that is the grading of the Northwestern crossing. This question is the question of taking a contract for dry excavation and encountering a lot of wet excavation and he is entitled to 100% as far as that item is concerned, but the question of having to remove additional material. I think there it should have been paid for under the contract but not in extras; but as far as the difference between taking a contract for dry excavation and then encountering wet excavation, that is different. The question of opening the road for the public. I agree with that proposition completely because of the fact that it is a big financial consideration for a contractor to undertake to finish his work.

Q. Outline that briefly. Why?

A. On account of the interference, automobiles principally. And I might note in this particular case that Mr. Jim Stanton told me that he had three or four men in the hospital at one time while he was finishing the shoulders on the road.

Q. Did you get the Stanton outfit to open the road before it was finished?

A. We have an understanding all along that just as soon as a section is cured properly it should be opened to the public. It is an understanding we made with all the contractors to give the public the benefit of the road. The last item is the interest due from Wyandotte County. I prepared a list tabulated of the amount of interest I figured was due on account of deferred payments of \$ 893.66. From the best information I have, there has been about \$785.00 of that allowed already in the final payment on the grading of Section A.

Q. What claims have we got as against Stanton and Son?

A. About \$600.00 on Section A in reduction of freight, which is not on cement. The rock, practically all in our project was furnished from Stanton's Quarry, and there was practically no freight on the sand and rock. As far as the cement is concerned, it aggregates approximately \$600.00.

Q. What about this delay of the work, not having it finished?

A. You mean as far as liquidated damages are concerned?

Q. Yes.

A. I think the work has been finished as rapidly as possible as far as I am concerned.

Q. Did they complete the road in keeping with their ability or their ability to get materials on the ground?

A. Yes Sir.

Q. Ability and labor? A. Yes Sir.

Q. Were there any unnecessary delays? A. None that I know of.

JOHN E. MCCORKLE: testified as follows:

MR. BRADY: Q: Mr. McCorkle, what have you to say on these items?

A. Referring to item 1 of Section B, I hardly think it fair to consider paying the increase in freight rate and also payment for the added weight and the difference in material, because Mr. Stanton's contract specifies that his material is to be delivered from any point, specifies all points; but the fact that he went to this extra expense, paid extra freight on this added weight in order to expedite the work, he agreed to the benefit himself. I think this item should receive part consideration. Item 2 of Section B, the general statement as to the condition in which they found this grade is absolutely correct.

Q. Who was the prior contractor?

A. The Blue Valle Construction Company.



A. That is a question of some extra compensation for additional grading at one point on this particular project.

Q. You are of the opinion that it should be disallowed?

A. Yes, I would say so, due to the fact that the grading was done by these same contractors and if the grade wasn't sufficient for the slab why it was up to them to make it so. Upon the acceptance of the grading work, it was accepted by the State Highway Commission on the basis that if there was any irregularities in the grading the contractor having the paving job it would be up to him to make whatever grading was necessary.

Q. Who was the State Highway Engineer?

A. Mr. N.W. Watson.

Q. (To Mr. McCorkle) under those conditions would you recommend payment of that claim?

MR. MCCORKLE: No.

A. (Mr. Williamson): Item 2, Section A, refers to some grading done at the "Y" which was done at the intersection of the east and west road with the north and south road. It was largely subject to the same objections that the other one was.

Q. What is your recommendation?

A. I would say that it might have some consideration with reference to projects adjoining and the general proposition. There was a question raised at the time whether the grading ready or it hadn't.

Q. Would you consider it?

A. I would consider it but not anything like at full weight.

Q. If you had to take one position it would be to disallow it?

A. Yes. Under the item 3, Section A, that is the contractor being required to haul rock dust under the sub-grade, I am absolutely ignorant on the subject; that was handled under Mr. Hall, and if that was done, as he stated, it would have to be given full consideration. As to item 1, Section E, that is the grading of the Northwestern crossing. This question is the question of taking a contract for dry excavation and encountering a lot of wet excavation and he is entitled to 100% as far as that item is concerned, but the question of having to remove additional material. I think there it should have been paid for under the contract but not in extras; but as far as the difference between taking a contract for dry excavation and then encountering wet excavation, that is different. The question of opening the road for the public. I agree with that proposition completely because of the fact that it is a big financial consideration for a contractor to undertake to finish his work.

Q. Outline that briefly. Why?

A. On account of the interference, automobiles principally. And I might note in this particular case that Mr. Jim Stanton told me that he had three or four men in the hospital at one time while he was finishing the shoulders on the road.

Q. Did you get the Stanton outfit to open the road before it was finished?

A. We have an understanding all along that just as soon as a section is cured properly it should be opened to the public. It is an understanding we made with all the contractors to give the public the benefit of the road. The last item is the interest due from Wyandotte County. I prepared a list tabulated of the amount of interest I figured was due on account of deferred payments of \$ 893.66. From the best information I have, there has been about \$785.00 of that allowed already in the final payment on the grading of Section A.

Q. What claims have we got as against Stanton and Son?

A. About \$600.00 on Section A in reduction of freight, which is not on cement. The rock, practically all in our project was furnished from Stanton's Quarry, and there was practically no freight on the sand and rock. As far as the cement is concerned, it aggregates approximately \$600.00.

Q. What about this delay of the work, not having it finished?

A. You mean as far as liquidated damages are concerned?

Q. Yes.

A. I think the work has been finished as rapidly as possible as far as I am concerned.

Q. Did they complete the road in keeping with their ability or their ability to get materials on the ground?

A. Yes Sir.

Q. Ability and labor? A. Yes Sir.

Q. Were there any unnecessary delays? A. None that I know of.

JOHN E. MCCORKLE: testified as follows:

MR. BRADY: Q: Mr. McCorkle, what have you to say on these items?

A. Referring to item 1 of Section B, I hardly think it fair to consider paying the increase in freight rate and also payment for the added weight and the difference in material, because Mr. Stanton's contract specifies that his material is to be delivered from any point, specifies all points; but the fact that he went to this extra expense, paid extra freight on this added weight in order to expedite the work, he agreed to the benefit himself. I think this item should receive part consideration. Item 2 of Section B, the general statement as to the condition in which they found this grade is absolutely correct.

Q. Who was the prior contractor?

A. The Blue Valle Construction Company.

Q. At the time you went on there had the Blue Valley Construction Company left the grade in such a manner that Stanton, the slab contractor, were able to carry out their contract?  
A. Not prosecuted at the normal speed.

Q. What was the special difficulty?

A. Cuts were left too high and too narrow and fills were left too low and too narrow.

Q. Whom did you secure to do that work?

A. I instructed the Stanton Construction Company.

Q. To go in on the Blue Valley contract and put it up to specifications?

A. Yes.

Q. Then that you think ought to be paid?

A. I would like to modify that: As applies to the roadbed, not to the ditches and shoulders. I think the price they ask for the amount of earth moved is excessive, but this same amount of earth is included in their estimate, but they encountered additional expense because of the method they had to use in performing this work and time by reason of the additional number of teams and the conditions there through which the trucks had to drive. Item 3 Section E. as to the condition is correct. As to the inefficiency and nature of the work, I would not like to say. As to all the matters of Section 2, Project 52, I would have to depend on Mr. Williamson statement anyway, so that I don't see that any recommendation from me would be of any merit. The same applies to Section E.

Q. What offset have you against this joint project?

A. There is the matter of failing to complete the contract within the specified time. Leavenworth County held several contracts with this same Contractor. My idea as engineer was that it was a greater advantage to Leavenworth County to secure the pavement laid down rather than to get the contract within the time. We did not press it upon Mr. Stanton but had him go ahead and then come back and finish up the shoulders, but to prosecute this work in this old method of working has delayed the completion of this contract, coming back to make the shoulder, at least twelve months. So the matter of overtime, that is the penalty clause, I hardly think it would be fair to enforce on this contract; but as a matter of pure adjustment in the matter of freight rates, in round figures there was \$2300.00 in the amount of stone.

Q. What do you mean by that?

A. That is the freight on the stone by reason of rates that were reduced subsequent to the letting of the contract, there was \$2300.00 on the stone.

Q. You obtained that from a search of the records?

A. Yes, sir. ON sand \$220.00 and cement \$380.00.

Q. The total amount? A. \$2900.00

Q. (To Mr. Williamson) Our amount you figure would be, Mr. Williamson, individually----

A. \$3500.00.

Q. Might I ask Mr. Stanton, is that \$3500.00 that we have against you substantially correct? A. Yes.

Q. This computation embraces everything of any kind or character that you may have arising out of this joint project with Leavenworth and Wyandotte Counties?

A. Except the unpaid estimates.

Q. It includes all claims except the unpaid estimates? A. Yes.

Mr. Dempsey. For the purpose of adjustment, we are willing that these respective claims be offset as far as the contractors are concerned, to settle the matter in that way, we setting off our claim for extra compensation and unpaid interest against the claim of the counties for extra freight rates, and also it being understood, of course, that the counties will not enforce the time limit penalties.

Mr. BUCKLAND: As I understand it, then, you want to release the counties from any payment of any kind of any of these extras that you specified in that specification, and the counties in return to relieve you of this freight rate, and one offsets the other. Is that the idea?

Mr. DEMPSEY: That is the idea.

Mr. BUCKLAND: In other words, you want us to accept the road and give you a final estimate. Is that the idea. A. That is it.

MR. Buckland: And we owe you no extras and you owe us nothing?

MR. DEMPSEY. Yes, sir. Outside of the three unpaid estimates.

Q. Well, that is in the regular contract. A. In the regular contract yes.

MR. BRADY. Might I suggest that we take this along the idea of these engineers to see if it does reach anywhere near the value of the \$3500.00. Section B, \$2287. for freight rate.

MR. MCCORKLE: Not the extra freight but the freight on the extra weight of the material.

MR. BRADY: You think on the part going into and upon the slab he would be entitled to what? A. About \$1160.00.

MR. BRADY: You would agree with him, Mr. Williamson? A. Yes.

MR. BRADY: Section B, Item 2.

MR. MCCORKLE: This 60 cents is too high. I would allow 30 cents or perhaps 40 cents.

Q. Then this \$1900 would be about \$1200. A. Yes.

Q. That has never been paid under the contract? A. Yes. Mr. Williamson: I will agree to that.

MR. MCCORKLE: The matter of compensation for night work (item 3, Section B.) it is a small item, I would say \$50.00

Q: Section A. Project 52.

MR. WILLIAMSON: We will estimate that.

Q. Section A. Item 2.

MR. WILLIAMSON: I would say to allow about one third of that.

Q. \$500.00? A. Yes.

Q. You think they have got that much coming? A. Yes.

Q. You agree with that, Mr. McCorkle? A. Yes.

Q. Section E. Project 52, Northwestern Railroad. how much would you allow for the finding of wet earth?

MR. WILLIAMSON: As I suggested, the extra amount of yardage should be included in the estimate. I think I would allow \$500. of that on the basis of the delayed work, encountering something that he hadn't anticipated.

Q. Draining the road, that would be conjecture? A. Yes, purely.

Q. Interest? A. About \$110. more than what has been paid.

Q. That would total \$4003.60, the two engineers agreeing that they have coming.

MR. BUCKLAND: What do you want to do about this? They claim about \$4200; We have got about \$3900. We have practically agreed that we were not going to enforce the time limit on them, as they were required to open the road for the benefit of the public which held them back on their work.

Mr. Hand: I move that those reports be accepted and adopted and that we don't ask Stanton to reimburse us in any way and we don't reimburse him in any way only in the payment of the estimates as provided for in the contract and that all matters and controversies of every kind and character being outside of the contract for delays, extras or wet earth shall be merged in and settled only on the basis of the estimates now due and unpaid, each side waiving any and all claims.

MR. BRADY: Is that satisfactory to you Mr. Stanton?

MR. Earl Stanton: Yes, sir.

MR. CLARKE: I will second that motion.

MR. BUCKLAND: You have heard the motion, gentlemen, made and seconded. All in favor of that motion signify by voting "Aye." (Each Commissioner Voting "AYE".

MR. BUCKLAND: Those not in favor vote "No." (There were no votes against it.)

MR. BUCKLAND: It is unanimously carried and so ordered.

Attest: William Beggs.  
County Clerk of Wyandotte County,  
Kansas, and Clerk of said meeting.  
By Harry M. Swartz, Deputy.

David Buckland.  
Chairman of the Board of Commissioners  
of Wyandotte County, Kansas, and  
Chairman of said meeting.

State of Kansas,       SS  
County of Wyandotte.

The foregoing 17 pages are hereby certified to be and contain a true and complete copy of the minutes of the joint session of the Boards of County Commissioners, of Leavenworth and Wyandotte Counties, Kansas, held January 28th, 1924, as the same remain of record in my office.

Witness my hand and seal this 29th, day of January, 1924.

William Beggs, County Clerk.

By Harry M. Swartz, Deputy.

Pursuant to adjournment taken January 28th, the Board of County Commissioners met for the transaction of business.

Members present: David Buckland, Chairman, Samuel Clarke and Peter H. Kramer, Commissioners and William Beggs, County Clerk.

Minutes of previous meeting read and approved.

Motion by Clarke seconded by Kramer that the matter of Chas K. Hogan be referred to the County Poor Commissioner with power to act.

Carried all voting Aye.

Motion by Clarke seconded by Kramer that the County Clerk be instructed to correct the tax rolls on personal assessment of Kelley Sylvester page 162-23 reducing valuation in the sum of \$140 account double assessment.

Carried all voting Aye.

Motion by Clarke seconded by Kramer that County Clerk be instructed to take up with the Tax Commission the matter of reducing valuation of W. B. Taylor on Tr 6a2 same being included in other tracts.

Carried all voting Aye.

Motion by Clarke seconded by Kramer that the County Clerk be instructed to correct tax rolls removing valuation of \$130. of Mrs. Mary Johnson 2421 Lafayette ave amount double assessment as investigated and recommended by County Assessor.

Carried all voting Aye.

Motion by Clarke seconded by Kramer that Bonds, Series Proebstel Road # 1 in the sum of \$1087.56 and Nos. 27 to 31 inclusive in the sum of \$1000. each dated November 1st, 1922 and due July 1st, 1937 be destroyed in accordance with the law governing same.

Carried all voting Aye.

Motion by Clarke seconded by Kramer that County Clerk be instructed to communicate with Tax Commission whether or not can reduce valuation of 3 rooms of furniture can be reduced from \$600 to 60 and the waiving of penalties.

Carried all voting Aye.

Motion by Clarke seconded by Kramer that County Clerk be instructed to correct tax rolls removing valuation of dog Solomon Liphich, page 182-21.

Carried all voting Aye.

Motion by Clarke seconded by Kramer that County Clerk be instructed to correct tax rolls of B. McFarland page 507-40 making valuation read \$4420 instead of \$7240 account of deputy Investigated and recommended by County Assessor.

Carried all voting Aye.

Motion by Clarke seconded by Kramer that County Clerk be instructed to issue refund certificate in the sum of \$8.95 account having been paid on \$500 Impvts that have never existed same having been removed from tax rolls. Lot 13, Taylor, R. H. Henderson.

Carried all voting Aye.

Motion by Clarke seconded by Kramer that County Clerk be instructed to correct tax rolls cancelling valuation of \$360 on personal assessment of Vernon B. Efinger page 192-37 double assessment.

Carried all voting Aye.

Motion by Clarke seconded by Kramer that the appointment of Margaret Anderson, Mrs. Scmerville, P.A. Lysaught be confirmed as deputy assessors.

Carried all voting Aye.

Motion by Clarke seconded by Kramer that communication from Governor Jonathan M. Davis under date of January 23rd, 1924 requesting an assessment of real estate and suggesting that the valuations be lowered for the year 1924 be received and filed and that the request be not concurred in.

Carried all voting Aye.

Motion by Clarke seconded by Kramer that road petition signed by Ernst Robetitsch, et al under date of January 22nd, 1924 praying for the vacation of a road described as follows: "A portion of the Sorter Road the center line of which is described as follows: Beginning at a point 1280 feet south and 904½ feet east of the N W Corner of the NE¼ of Sec 25-1024, thence in a southerly direction along the center of the old road to an intersection with the new location of said Sorter Road." be received and filed and the Board of County Commissioners be appointed as viewers to make view February 29th, 1924.

Carried all voting Aye.

Motion by Clarke seconded by Kramer that communication from City Clerk, Howard Payne under date of Nov. 17th, 1923, reference elimination of special taxes on W48ft of lots 108-114 Wood St, property of Congregation Gomei Chessed Church be received and referred to the County Treasurer.

Carried all voting Aye

Motion by Clarke seconded by Kramer that the contract for the printing and furnishing of supplies for use of the County Assessor for 1024 be awarded to the Inter-State News.

Carried all voting Aye.

Motion by Clarke seconded by Kramer that communication from County Engineer under date of January 31st, 1924 reference to the Bonner-Piper road be received and the County Clerk be instructed to notify all the property owners in the benefit district to appear before the Board of County Commissioners March 21st, 1924. and to advertise same.

Carried all voting Aye.

Motion by Clarke seconded by Kramer that County Clerk be instructed to correct tax rolls allowing exemption of \$200 personal assessment of M A Karmakan, page 196-40

Carried all voting Aye.

Motion by Clarke seconded by Kramer that Bond and Contrast of the Carrothers Construction Company, under date of January 31st, 1924. in the sum of \$12,746.45 having been approved as to form by the County Counsellor, for the construction of a bridge over Mill Creek on the DePreis Road be received, approved and filed.

Carried all voting Aye.

Motion by Clarke seconded by Kramer that report of County Surveyor and Board of Viewers on the road as petitioned for by Geo. B. Malotte, et al under date of January 31st 1924 be received approved and filed and Township officials of Quindaro be notified that same has been established.

Carried all voting Aye.

Motion by Clarke seconded by Kramer that report of Viewers and County Surveyor on the road as petitioned for by Chris Winkler, et al under date of January 31st, 1924, be received approved and filed and township officials of Quindaro Township be notified that same has been established.

Carried all voting Aye.

No further business appearing the Board adjourned.

Attest:

William Beggs  
County Clerk.

David Buckland  
Chairman.

February 4th, 1924.

Pursuant to adjournment taken January 31st, 1924, the Board of County Commissioners met for the reading and allowance of the Auditor's monthly claims and accounts and the transaction of such other business that may come before it.

Members present; David Buckland, Chairman, Samuel Clarke and Peter H. Kramer, Commissioners and William Beggs, County Clerk.

Minutes of previous meeting read and approved.

Motion by Clarke seconded by Kramer that communication from the Northwestern Improvement Association under date of February 4th, 1924, reference unsanitary condition of ditch used by the Western university to Missouri River, be received and referred to the County Health Officer.

Carried all voting Aye.

Motion by Clarke seconded by Kramer that report of the County Treasurer for the month of January 1924, be received and filed.

Carried all voting Aye.

Motion by Clarke seconded by Kramer that quarterly report of the County Treasurer for the quarter ending February 1st, 1924 be received and filed.

Carried all voting Aye.

Motion by Clarke seconded by Kramer that road petition signed by Edward Steele et al under date of February 1st, 1924 praying for the location of a road described as follows: "Beginning at the NE Corner of the S E  $\frac{1}{4}$  of Sec 31-1125 running thence west to Tuttle Ave in Crestline Gardens, said road to be opened 25 feet on the north and 15 feet on the south of the east and west center line of said section 31. Also the opening of Tuttle Ave and Newell Ave on the plat of Crestline Gardens," be received and filed and the Board of County Commissioners be appointed as viewers to make view February 29th, 1924.

Carried all voting Aye.

Motion by Clarke seconded by Kramer that communication from Carters Walters Corporation under date of February 4th, 1924 quoting prices on road oil be received and filed.

Carried all voting Aye.

Motion by Clarke seconded by Buckland that communication from the County Engineer under date of February 4th, 1924 reference plans and specifications of 12th street bridge be received and filed and County Clerk be instructed to advertise same. Bidg to be opened March 10th, 1924.

Carried all voting Aye.

Motion by Clarke seconded by Buckland that application of Mrs Nellie A. Beebe under date of February 4th, 1924 for admittance to State Sanitorium at expense of the County be approved and that the Chairman sign same in behalf of entire Board.

Carried all voting Aye

Motion by Clarke seconded by Buckland that communication from Conty Engineer under date of February 4th, 1924 with reference plans and specifications for construction of Section B-Walcott Road be received and filed and County Clerk be instructed to advertise for bids for said construction on said road. Bids to be opened at 2:00 o'clock P.M. Monday, March 10th, 1924.

Carried all voting Aye

Motion by Clarke seconded by Kramer that County Clerk be instructed to issue refund certificates to the Exchange State Bank on the following property and sums account same being double payments.

M.E.B. Lot 44 S $\frac{1}{2}$ 45 Crown Hill	\$ 52.54
Jas N. Jewett Lots 33 $\frac{1}{2}$ ft lot 10 Blk 4 1st add Wst Hgds	35.80
Grant Hackler Lots 1-2-3 Blk 9 Chelsea	62.38
Ida Cox Lot 29 Blk 9 Orr's 2nd	29.04
Jas Black Lot 26 Blk 6 Fowler Park	16.11
W O Henry W 37 $\frac{1}{2}$ ft Lot 6 Blk 4 Mt Pleasant	34.19

Carried all votig Aye

Motion by Clarke seconded by Kramer that the resolution reference to the BONner-Piper road be received, approved, filed and copied in full upon the Journal.

Carried all voting Aye.

#### RESOLUTION

WHEREAS a petition signed by 51% of the resident land owners owning 35% of the land within the benefit district therein designated, praying for the permanent improvement of the Bonner-Piper Road by grading and draining same has been filed with the Board of County Commissioners, of Wyandotte County, Kansas, and

WHEREAS said petition has been found and is hereby by the Board of County Commissioners declared to be in full compliance with the provisions of Chapter 246 of the Laws of Kansas 1919 ( and Later amendments thereto) and

WHEREAS said petition has been referred to the County Engineer whose report thereon has been received and placed on file with the County Clerk, and in said report the County Engineer certifies that said petition is signed by 51% of the resident land owners owning 35% of the land within the designated benefit district and is in all respects sufficient, and

WHEREAS said Bonner - Piper Road is a regularly laid out highway in Wyandotte County, Kansas, Now therefore be it R

RESOLVED that said petition for the improvement f the Bnner-Piper Road, described aforesaid, be and the same is hereby approved, granted and allowed, and said road ordered by grading and draining same and doing all other work incidental thereto. and be it further

RESOLVED and it is hereby declared, determined and found that said improvement is of public utility; and be it further

RESOLVED that a copy of this notice and resolution be published by the County Clerk in one issue of the official county paper and be it further

RESOLVED that on the (21st day of March, 1924 A.D. at 2:00 o'clock, P.M. be set as the time when this Board shall meet and consider the petition for said improvements at the office of the Board of County Commissioners in the Court House, in Kansas City, Kansas. and the petitioners and all others interested therein are hereby notified of the time and place of such meeting and the County Clerk shall notify the petitioners and all others interested by publication of this resolution of the official county paper at least ten days prior to the date of said meeting and all persons interested therein are invited to attend and present any protest or objections they may have concerning said imprvement. And be it further

RESOLVED that the County Clerk mail to each of the signers of said petition a notice of said meeting and to each and everyone of the persons owning property within the benefit district of said petition described. and be it further r

RESOLVED that the County Engineer be instructed to make an accurate survey of said road, and a profile thereof and a map of the benefit district and plans and specifications for s said improvements and estimates of the cost thereof and the County Engineer is hereby designated as the person to take charge of said improvement and file said survey, map, plans, specifications and estimates of cost in the office of the County Clerk of Wyandotte County, andbe it further

RESOLVED that said improvement be made by awarding the contract therefore in the manner provided by law, and be it further

RESOLVED that the above resolution be spread at length upon the Journal.

Attest: William Beggs, County Clerk

David Buckland, Chairman.

By Harry M. Swartz, Deputy.

Samuel Clarke, Commissioner.

Petr H. Kramer, Commissioner.

I, William Beggs, duly elected, qualified and acting County Clerk of Wyandotte County Kansas, hereby certify that the foregoing resolution was duly adopted at a meeting of the Board of County Commissioners, of Wyandotte County, Kansas, on the 4th day of February, 1924 A.D.

William Beggs, County Clerk  
Wyandotte County, Kansas.

No further business appearing the Board adjourned.

Attest: William Beggs  
County Clerk.

David Buckland  
Chairman.

February 7th, 1924.

Pursuant to adjournment taken February 4th, 1924 the Board of County Commissioners met for the transaction of business.

Members present: David Buckland, Chairman, Samuel Clarke and Peter H. Kramer Commissioners and William Beggs, County Clerk.

Minutes of previous meeting read and approved.

Motion by Clarke seconded by Kramer that surety bond of Charles F. Langford, under date of January 8th, 1924 in the sum of \$2,000.00, having been approved as to form by the County Counsellor, be received, approved and filed.

Motion by Clarke seconded by Kramer that communication from Standard Oil Co., under date of February 6th, 1924 quoting price on road oil for future delivery be received and filed.

Carried all voting Aye.

Motion by Clarke seconded by Kramer that County Clerk be instructed to correct tax roll removing valuation for 1924 on tract #146 Book 8 page 143 account same deeded to the Board of Education of Bonner Springs, Kansas and used for educational purposes.

Carried all voting Aye.

Motion by Clarke seconded by Kramer that resolution passed by the Board of County Commissioners of Johnson County, Kansas, at Olathe, Kansas, und date of January 9th, 1924 signed by C. W. Skinner, W. E. Hayes, and J.W. Jones, attested to by Nellie McCully, County clerk with the seal of the County affixed authorizing the repair of the floor of the bridge over the Kansas River at Bonner Springs, said repairs to be made by the County of Wyandotte and at the completion of said repairs itemized statement of cost to be rendered and that one half of said expense would be paid by the Board of County Commissioners of Johnson County, was received, approved and filed.

Carried all voting Aye.

Motion by Clarke seconded by Kramer that the following appointments of Deputy Assessors as presented to the Board by J. M. Joslin, County Assessor be approved:

Carried all voting Aye.

Edith Scott	Hanna Higman	J N Pennington
Francis Burke	Bertha Cole	Norman Doust
Rosetta White	Myrtle Feagle	J M James
Anna Scruggs	Mary Stambaugh	Mary Vanhouse
R Brown	Mrs R Corritson	Thos Ogan
C A Kitchell	Eugia Hurt	Mable Baird
Leona Davidson	Alma Boone	Ruby Mann
Mary Brewster	J A Swartz	Maggie Milligan
Julia Jones	A Zielinski	F L Gayden
Anna Nugent	Georgia Greenup	E J Henry
Wm Hinkle	Dona Long	Nettie Hampton
Etta B Otterman	Mrs. Penn Scott	J R Burton
Irene Honick	Mrs Ethel Wilson	Jennie Downing
Eva Lillich	Mrs J D Readis	Carrie Ford
Ada Meyer	Hattie Barry	Rosa Duckworth
Nellie Hanson	Mrs H M Swales	May Jonach
Eva Allen	Mrs N P Matlock	Alta Fugatt
Sara Groomer	Mrs Wm Deal	Marie Neale
Mrs Dave Fordenwalt	Mrs Earl Snowden	Mrs Minnie Beem
Mrs Jessie Pattie	Amanda Emory	Lulu Close
Agnes Frederick	Minnie Ford	Hattie Weisner
Myrtle Gray	Gladys Gabbert	Mrs Chas Anschutz
Hattie Ellis	O Q Claflin	Chas Scheller
W R Honnell	Chas Brenneissen	Al T Stewart
P Mehan	H H Wood	Mrs D E Henderson
Anna L Payne	E Taylor	Frank Meade
R G Brotherson	A W Studt	Eudora Monroe
Bertha Walker	Mrs Wm Davis	Bessie Daniels
Etta Phillippi	Geo Jamison	Mrs T McCrash
Mrs Ray Crary	Joe Beeves	John Fincke
Frank Crary	W J Wilson	Hattie Freeman
Mrs H E Vosburg	John Buie	Mrs E P Barrett
K Simonds	A Greenbaum	Cora Isaacs
Geo McClelland	Katie Jedkins	

Motion by Clarke seconded by Kramer that the Board of County Commissioners, the County Auditor and the Cuntly Engineer be instructed to attend the meeting at Hutchinson, Kansas, called for the purpose of participating in the discussion of proposed amendments to the Automobile license and road laws.

Carried all voting Aye.

No further business appearing the Board adjourned.

Attest:

February 11th, 1924.

Pursuant to adjournment taken February 7th, 1924, the Board of County Commissioners met for the transaction of business.

Members present: David Buckland, Chairman, Samuel Clarke and Peter H. Kramer, Commissioners and William Beggs, County Clerk.

Minutes of previous meeting read and approved.

Motion by Clarke seconded by Kramer that County Engineer be instructed to purchase a tar kettle for use on County Roads.

Carried all voting Aye.

Motion by Clarke seconded by Kramer that application of Miss Turner for admittance to the State Sanitorium at Norton, Kansas be received and permission granted and that the Chairman be instructed to sign committment on behalf of the entire board.

Carried all voting Aye.

Opening of bids for the construction of a culvert on Hester Road with the following results:

D. M. Boddington	\$2692.10
Carrothers Company	2977.90
Engineers Estimate	3308.70

Motion by Clarke seconded by Kramer that all bids for the construction of a culvert on the Hester Road be received and referred to the County Engineer to be checked up.

Carried all voting Aye.

Motion by Clarke seconded by Kramer that communication from County Engineer under date of February 11th, 1924 recommending that contract for construction of a culvert on Hester Road be awarded to D. M. Boddington at his bid of \$2692.10, it being the lowest and best bid be received and filed and that the contract be so awarded as recommended.

Carried all voting Aye.

Motion by Clarke seconded by Kramer that the County Clerk be instructed to notify the Peoples National Bank of Kansas City, Kansas and the Edwardsville State Bank of Edwardsville Kansas that their surety bonds written by the Kansas Bankers Surety Company of Topeka, Kansas, be rejected.

Carried all voting Aye.

Motion by Clarke seconded by Kramer that Contract and Bond of H. A. Kepler for the construction of a sidewalk on the southern bridge under date of Dec. 24th, 1923 in the sum of \$3401.63 be received, approved and filed.

Carried all voting Aye.

Motion by Clarke seconded by Kramer that road petition signed by John L. Schaible, et al, under date of December 24th, 1923, praying for the location of a road described as follows: "Beg at the Sorter Road on the South line of Emmons Sub-Division of Wyandotte County, Kansas, and ending at the south line of lot 6 of Emmons Sub-division in County and state aforesaid, designated and described as Emmons Ave." be again received, filed and re-advertised and that the Board of County Commissioners be appointed as Viewers to make view March 12th, 1924.

Carried all voting Aye.

Motion by Clarke seconded by Kramer that communication from the County Engineer, under date of February 11th, 1924 reference to the purchase of road oil for future use and also to bids submitted by the Carter and Standard Oil Companies be received and filed.

Carried all voting Aye.

No further business appearing the Board adjourned.

Attest: William Beggs  
County Clerk.

David Buckland  
Chairman.

February 14th, 1924

Pursuant to adjournment taken February 11th, 1924, the Board of County Commissioners met for the transaction of business.

Members present: David Buckland, Chairman, Samuel Clarke and Peter H. Kramer, Commissioners and William Beggs, County Clerk.

Minutes of previous meeting read and approved.

Motion by Clarke seconded by Kramer that the following resolution as presented by the Central Labor Union under date of February 11th, 1924 having reference to the insertion in all contracts for road work in Wyandotte County that resident labor be employed in preference to those outside be received approved and be spread upon the Journal in full.

Carried all voting Aye.

RESOLUTION.

WHEREAS, employment with its concordant conditions of hunger and distress, is now prevalent amongst the workers of this community; and

WHEREAS, This condition is due in some respects to transient labor being employed on public improvements now under construction, and

WHEREAS, such improvements are made possible by taxation levied upon the workers as well as other citizens in this community, therefore be it



RESOLVED, That a clause be inserted in all future contracts for public improvements specifically stating that resident labor must be employed as long as the supply is available.

John McDermott, President C.L.U. K.C.K.

Charles R. Nuzum, Secretary C.L.U.K.C.K.

Motion by Clarke seconded by Kramer that County Treasurer be instructed to issue tax sale certificate to L.V. Andrews on lots 23-24 block 6 Franklin Heights upon payment of all taxes, interest and penalties and that County Clerk be instructed to issue tax deed upon surrender of same.

Carried all voting Aye.

Motion by Clarke seconded by Kramer that road petition signed by E. G. McDonald et al under date of September 15th 1923 praying for the location of a road described as follows: Beg at a point on the Puckett Road and extending south or southeasterly to connect or intersect with the County Line Road known as 47th street the exact location to be determined by the Board of Viewers." be received and filed and readvertised and the Board of County Commissioners be appointed as viewers to make view March 18th.

Carried all voting Aye.

Motion by Clarke seconded by Kramer that monthly report of the County Poor Commissioner for the month of January 1924 be received and filed.

Carried all voting Aye.

Motion by Clarke seconded by Kramer that communication from the Chamber of Commerce under date of February 13th, 1924 reference the improvement of roads in the Fairfax district and offer of cooperation, be received and filed.

Carried all voting Aye.

Motion by Clarke seconded by Kramer that communication from County Assessor under date of Feb 15th, 1924 reference erroneous assessment of W. W. Jesse and Mary Barclay be received and the County Clerk be instructed to refer same to the Tax Commission with the recommendation of the Board that same be given favorable consideration.

Carried all voting Aye.

No further business appearing the Board adjourned.

Attest:

William Beggs  
County Clerk.

David Buckland  
Chairman.

February 18th, 1924.

Pursuant to adjournment taken February 14th, 1924 the Board of County Commissioners met for the transaction of business.

Members present: David Buckland, Chairman, Samuel Clark and Peter H Kramer, Commissioners and William Beggs, County Clerk.

Minutes of previous meeting read and approved.

Matter of opening bids for the furnishing of three cars of creosoted posts with the following results:

Charles V. Sass 64--90--95 cents each.

A. O. Thompson Notched, \$1.03; plain 95 cents each.

Carter Waters Corpn Notched \$1.14; plain \$1.05.

Motion by Clarke seconded by Kramer that all bids for the furnishing of from one to three cars creosoted posts be referred to the County Engineer to be checked and reported back Feb. 25th, 1924.

Carried all voting Aye.

Motion by Clarke seconded by Kramer that Contract and Bond of D M Boddington under date of February 11th, 1924 in the sum of \$2,692.10 for the construction of Graham culvert on Hester Road be received, approved and filed.

Carried all voting Aye.

Motion by Clarke seconded by Kramer that order of State Tax Commission under date of January 12th, 1924 reducing valuation in the sum of \$950.00 on the west 37 feet lot 9 Hanover Heights # 2 and to cancel the taxes in the sum of \$34.01 same to be charged back to various funds, be received and County Clerk be instructed to correct the rolls in accordance with said order.

Carried all voting Aye.

Motion by Clarke seconded by Kramer that report of W B Clarke, Trustee of Prairie Township for the year ending October 1923, be received and referred to County Engineer.

Carried all voting Aye.

Motion by Clarke seconded by Kramer that communication from County Engineer under date of February 18th, 1924 reference the State Highway Commission setting March 22d, 1924 as the date for taking bids for paving gaps on Port to Port Road, be received and filed and County Clerk be instructed to advertise for bids as heretofore stated.

Carried all voting Aye.

Motion by Kramer seconded by Clarke that the following resolution and also the resolution adopted by the Kaw Valley Drainage Board relative to the the Twelfth Street Bridge, be received, approved and entered in full upon the Journal.

Carried all voting Aye.

WHEREAS Wyandotte County, Kansas, has an assessed valuation for taxation purposes of over Ninety Million Dollars; and

WHEREAS the Kaw Valley Drainage District of Wyandotte County, Kansas, a drainage district duly organized and existing under the laws of the State of Kansas, through and by its Board of Directors under the power vested in them, has prescribed, regulated and fixed the height of a public bridge, the Twelfth Street Bridge, across the Kansas River, a navigable stream within said district, and the length of spans and the location of piers and abutments for said Twelfth Street Bridge; and

WHEREAS said Kaw Valley Drainage District of Wyandotte County, Kansas, has also located the harbor lines for and established the channel of and for the Kansas River within such district and at the said Twelfth Street Bridge, and notified and requested in writing, the Board of County Commissioners of Wyandotte County, Kansas, to change, alter and reconstruct said Twelfth Street Bridge over the Kansas River at Twelfth Street in Kansas City, Kansas, in the County of Wyandotte, to conform to the harbor lines, channel and requirements of said Board of Directors; and

WHEREAS, the Board of Directors of said Kaw Valley Drainage District of Wyandotte County, Kansas, did on the fifth day of February, 1924, adopt and heretofore serve upon and deliver to the Board of County Commissioners, of Wyandotte County, Kansas, a resolution, notice and order of said Drainage Board in words and figures as follows, to-wit:

"RESOLUTION PROVIDING FOR THE RECONSTRUCTION OF THE TWELFTH STREET BRIDGE ACROSS THE KANSAS RIVER AT TWELFTH STREET IN KANSAS CITY KANSAS.

"WHEREAS, the County of Wyandotte in the state of Kansas, does now have and has had at all times herein mentioned, an assessed valuation for taxation purposes of over \$90,000,000.00; and

"WHEREAS, the Kaw Valley Drainage District is a public corporation of the State of Kansas, organized in 1905, under the provisions of Chapter 215 of the session laws of 1905 of said state, situated in said county; and

"WHEREAS the Board of Directors of the Kaw Valley Drainage District of Wyandotte County, Kansas, under the powers vested in them, have located harbor lines for and established the channel of the Kansas River, a navigable river within said drainage district; and

"WHEREAS the Board of County Commissioners of the county of Wyandotte heretofore constructed and are now the owners of a certain public bridge of said county, crossing the Kansas river at twelfth street, a public street in the city of Kansas City, in said Kaw Valley Drainage District, in the County of Wyandotte, state of Kansas; and

"WHEREAS said twelfth street bridge was constructed by the County of Wyandotte in 1903, and before the organization of the Kaw Valley Drainage District, and was so planned and constructed that it has a steel trestle approach of 270 feet in length at the northerly end of said bridge, which steel trestle approach is built on piling, pedestals and columns, which now constitute and are wrongful obstructions in the channel of the river at said bridge, which prevent the deepening and improvement of the channel and materially reduce the capacity of the river to carry its waters at times of high water therein, and endanger the safety of the levees of the Kaw Valley Drainage District, constructed along the banks of the Kansas River throughout said Drainage District at an expense of more than \$2,000,000.00; and

"WHEREAS the piling, pedestals, columns and all the parts of said steel trestle are now, by reason of the weak, wornout and improper plan and construction and impaired and defective condition thereof, liable to be undermined at any time of flood and to break down and to fall into and obstruct the channel of the river, and

"WHEREAS the piers and abutments upon which the present Twelfth Street Bridge stand, were constructed many years ago and as planned were built on piling and have by reason of their manner of construction, age and use, become weakened, impaired, defective and dangerous so that the same are liable to be undermined and to fall into the river together with the superstructure of said bridge at times of high water therein, and thus obstruct the channel of the river and endanger the levees of this drainage district along the banks of the river, and the safety of lives and property of all the inhabitants of said district; and

"WHEREAS the viaduct span of said bridge, extending across the tracks and right of way of the Atchison, Santafe Railway Company at the southerly end of said bridge, and constituting a necessary approach thereto, is by reason of the manner of its construction, age, wear and defective condition, liable to fall into the channel of the Kansas River and to obstruct said channel in times of high water, and endanger the safety of life and property throughout the Kaw Valley Drainage District; and

"WHEREAS the said Twelfth Street Bridge and its said steel trestle approach at the Northerly end thereof, now by reason of the condition, manner of maintenance thereof, cause the channel of the river at said bridge and to fill up and prevent the same from scouring, and reduce and destroy the capacity of the channel of the river for carrying away the waters thereof in times of high water, at least one third, and to a material and dangerous extent; and

"WHEREAS said Twelfth Street Bridge was reconstructed in the year 1903 by the County of Wyandotte, without any approval of the plans for the reconstruction thereof by the Secretary

of War or Chief of Engineers of the United State Army, and without any authority from Congress, and unlawfully, so that said Twelfth Street Bridge has ben since its reconstruction in 1903, and is now a public nuisance; and

"WHEREAS, this Board finds and now declares that it is necessary to reconstruct said Twelfth Street Bridge, together with th approaches thereto; and

"WHEREAS this Board finds and hereby declares that said Twelfth Street Bridge as now maintained, is a public nuisance, and that it is the duty of the Board of County Commissioners of Wyandotte County, to abate said nuisance by altering, improving and reconstructing said bridge under and in accordance with the provisions of chapter 64 of the session laws of Kansas for 1909, as amended; Be it

RESOLVED by the Beard of Directors of the Kaw Valley Drainage District of Wyandotte County, Kansas, That the Beard of County Commissioners of Wyandotte County, Kansas, are hereby notified, directed and required to take possession of, relocate, reconstruct and improve said Twelfth Street Bridge as may be necessary and proper under and pursuant to the provisions of said chapter 64 of the session laws of Kansas for 1909, as amended, and the Beard of County Commissioners of Wyandotte County, Kansas, are further notified directed and required to remove the present steel trestle approach now maintained at the northerly end of said Twelfth Street Bridge, from the channel of the Kansas River, and to otherwise alter, improve and reconstruct said bridge in all respects in conformity with the laws relating thereto.

"It is further found and declared necessary, and ordered, that the Board of County Commissioners shall, without any election, issue bonds to pay for the cost of altering, improving and reconstructing said bridge.

"It is further directed that the work of reconstructing said bridge shall be commenced and completed as speedily as practible, and within a reasonable time.

"It is further found, ordered and directed that in reconstructing said bridge, the same shall not have more than three channel piers, and that the lowest part of the superstructure thereof shall be above the established grade of the levee of the left or northerly bank of the Kansas River, to wit: 350.95 feet above the St. Louis Directrix.

"It is further ordered that the plan for the reconstruction of said bridge hereto annexed, is approved, and the construction of said twelfth street bridge in accordance therewith is hereby authorized.

"Nothing in this resolution contained shall rescind, waive or affect in any way the rights of the parties under or by virtue of the decree, judgements and proceedings in the cases of the Kansas City Railways Company, et al, vs the Beard of County Commissioners of Wyandotte County, Kansas, et al. No. 339, in the United State District Court for the District of Kansas, First Division, and the case of the Board of County Commissioners of Wyandotte County, Kansas, vs The Kaw Valley Drainage District, of Wyandotte County, Kansas, The decree, judgement, orders and proceedings in these cases shall continue, be, and remain so far as this resolution is concerned, in full force and effect.

"It is further ordered that a copy of this resolution be forthwith delivered to the Board of County Commissioners of Wyandotte County, Kansas, by our Attorney, T. A. Pelleck.

Adopted by the Board of Directors of the Kaw Valley Drainage District this 5th day of February, 1924

T. J. Lyons,

President.

H. T. Zimmer,

Secretary.

C. W. Brenneisen,

Treasurer.

Attest:

H. T. Zimmer, Secretary

AND WHEREAS, this Board finds the foregoing resolution to be true and further find the same to have been duly made by the Board of Directors of the Kaw Valley Drainage District of Wyandotte County, Kansas, under and pursuant to the laws of the state of Kansas; and further finds and declares that under and by virtue of the said resolution of the Board of Directors of the said Drainage District and the laws of the state of Kansas, this Board is vested with the ownership and control of the said twelfth street bridge, and that it is necessary to change, alter and reconstruct and improve said Twelfth Street Bridge in conformity with the requirements of the Kaw Valley Drainage District of Wyandotte, county, Kansas. Be it

RESOLVED by the Beard of County Commissioners of Wyandotte County, Kansas:

That O. K. Williamson, the County Engineer of Wyandotte County, Kansas, is hereby authorized and directed to at once and as speedily as practicable make all necessary surveys and investigations, and prepare plans and specifications for change, alteration, reconstruction and improvement of said Twelfth Street Bridge and approaches thereto, across the Kansas River, at Twelfth Street, in Kansas City, Kansas, in the Kaw Valley Drainage District in Wyandotte County, Kansas.

Said O. K. Williamson, as County Engineer, is further authorized and directed to make an estimate under oath of the cost of change, alteration, reconstruction and improvement of said bridge, in accordance with such plans and specifications and to file such plans and specifications and estimate in the office of the County Clerk of Wyandotte County Kansas.

William Beggs, as County Clerk of Wyandotte County Kansas, is directed to forth-

of the Board of County Commissioners of Wyandotte County, Kansas.

Adopted by the Board of County Commissioners of Wyandotte County, Kansas, this 18th day of February 1924.

David Buckland, Chairman.

Samuel Clarke, Commissioner.

Peter H. Kramer, Commissioner.

Attest: William Beggs, County Clerk.

Motion by Clarke seconded by Kramer that supplemental Benefit District petition for permanent improvement of the R M Hester and J E Freeman Road filed Feb. 13th, 1924 signed by Wm H. R. Reed, et al be received and referred to County Engineer and County Counsellor.

Carried all voting Aye.

Motion by Clarke seconded by Kramer that Benefit District Petition for permanent improvement of the Antone Road filed Feb. 12th, 1924 signed by C M Pierce, et al be received and referred to County Engineer and County Counsellor

Carried all voting Aye.

Motion by Clarke seconded by Kramer that the contract for the furnishing of fuel oil for use anywhere in the county be awarded to the WKKKKK Carter Waters Corporation at their quotation. 4.7 per gal.

Carried all voting Aye.

No further business appearing the Board adjourned.

Attest: William Beggs, County Clerk.

David Buckland, Chairman.

February 21st, 1924.

Pursuant to adjournment taken February 18th, 1924 the Board of County Commissioners met for the transaction of business.

Members present: David Buckland, Chairman, Samuel Clark and Peter H Kramer, Commissioners and William Beggs, County Clerk

Minutes of previous meeting read and approved.

Motion by Clarke seconded by Kramer that application of Trinity Lutheran Church, by J.P. Fox, Attorney, filed with County Clerk Feb 21st, 1924 requesting elimination of tax for 1921 in the sum of \$133.99 be received and filed.

Carried all voting Aye.

Motion by Clarke seconded by Kramer that communication from R E Bird and J F Farley Receivers for Mid-West Mutual Ins Co under date of January 30th, 1924 reference insurance policy L 35432 requesting remittance of \$30.00 as an assessment on policy-holders, be received and referred to County Counsellor.

Carried all voting Aye.

Matter of opening bids for the reflooring of the Bonner Springs Bridge with the following results:

J.O. Patterson & Co	\$ 9569.00
Carrothers Company	11710.50
Engr's Estimate	12432.50

Motion by Clarke seconded by Kramer that all bids for the reflooring the Bonner Spgs Bridge be received and referred to the County Engineer to be checked up.

Carried all voting Aye.

Motion by Clarke seconded by Kramer that order of State Tax Commission under date of January 23rd, 1924, authorizing and directing cancellation of assessment against T. M. Torson in the sum of \$13,000.00 reducing same to \$22,900.00 and to issue refunding warrant in the sum of \$225.25, be received and filed and County Clerk be instructed to comply with said order.

Carried all voting Aye.

Motion by Clarke seconded by Kramer that communication from County Engineer under date Feb. 21, 1924 reference bids for reflooring the Bonner Springs bridge recommending that contract be awarded to J O Patterson at their bid of \$9,569.00 as the lowest and best bid be received and the contract awarded as per said recommendation.

Carried all voting Aye.

Motion by Clarke seconded by Kramer that communication from County Engineer under date of Feb. 21, 1924 reference petition for benefit district on Hester read be received and filed and the Board of County Commissioners do hereby declare same to be of public utility and the County Engineer be instructed to prepare plans and specifications and the County Clerk be instructed to notify property owners that said improvement be made and that upon March 1924 they may appear at the office of the Board in the Court House in Kansas City Kansas for hearing on said improvement by publication in the official county paper.

Carried all voting Aye.

Motion by Clarke seconded by Kramer that communication from County Counsellor under date of January 31st 1924 reference contract of Kansas City Light and Power Co for use of the Turner bridge be received and filed.

Carried all voting Aye.

Motion by Clarke seconded by Kramer that all offices in the Court House be closed all day Washington's Birthday, Tuesday Feb. 22d, 1924.

Carried all voting Aye.

No further business appearing the Board adjourned.

Attest:

William Beggs  
County Clerk.

David Buckland  
Chairman.

Monday, February 25th, 1924.

Pursuant to adjournment taken February 21st, 1924 the Board of County Commissioners met for the transaction of business.

Members present: David Buckland, Chairman, Samuel Clarke and Peter H. Kramer, Commissioners and William Beggs, County Clerk.

Minutes of previous meeting read and approved.

Matter of opening of bids for groceries for us at the County Farm with the following results.

Gate City Grocery Co	\$202.51
U C Smith Gro	195.40

Motion by Clarke seconded by Kramer that contract for groceries for use at the County Farm be awarded to U C Smith at his bid of \$195.40.

Carried all voting Aye.

Motion by Clarke seconded by Kramer that application of Duane Pease 237 Thorpe for admittance to the State Sanitorium at Nerton at the expense of Wyandotte County be received and approved and the Chairman be instructed to sign same for entire board.

Carried all voting Aye.

Motion by Clarke seconded by Kramer that County Clerk be instructed to remove valuation on lot 56 block 42 Old Wyandotte for 1924 account same owned by the Christian Band of Faith and used exclusively for church purposes.

Carried all voting Aye.

Motion by Clarke seconded by Kramer that communication from Howard Payne, City Clerk of Kansas City, Kansas under date of January 24th, 1924 reference remittance of taxes on Tract 17 Resedale be received and referred to County Treasurer.

Carried all voting Aye.

Motion by Clarke seconded by Kramer that applications for assistance be referred to the County Poor Commissioner with full power to act: Charles Hogan, to Louisville Ky; W W Mullin to Buckner, Mo; B. Payne to McAlister, Okla; Miss Willis to StCharles, Mo. Mrs. Kennedy to Los Angeles Calif; Mrs Martin to Pertis Okla.

Carried all voting Aye.

Motion by Clarke seconded by Kramer that communicatin from the County Engineer under date of February 25th, 1924 recommending that contret for the furnishing of one to three creesote posts at their bid ef of 93 cents be awarded to A O Thompson Lumber Co., received and filed and the contract awarded as per recommendation.

Carried all voting Aye.

Motion by Clarke seconded by Kramer that the following supplimental agreement between Wyandotte County and the Rand Construction Company fr extension of time on F. A. Project # 102 be accepted and approved and that same be cepied in full upon the Journal.

Carried all voting Aye.

#### CONTRACT AND AGREEMENT.

It is hereby understood and agreed by and between the Principal to the contract heretofore made and entered into and the Board of County Commissioners of Wyandotte County, that the terms of the said contract heretofore entered into between said parties on the 29th day of May, 1922 shall be changed in the following particulars: Extension of time to June 1st, 1924, and that after the said changes shall have been made which additional and changes are hereby directed to be made a part of the original contract; the agreement as shown by the original contract together with the above named ~~amendments~~ additions and changes shall constitute the agreement and contract of the parties hereto, and it is further agreed that upon obtaining the consent of the surety thereon that the terms of the bond heretofore entered into between these parties shall include the additions and changes herein made, the same as though such additions and changes were in the original contract.

This agreement made and entered into this 25th day of February, 1924.

Rand Construction Co by J. R. Rand.

Chairman Board of  
Commissioners.

\_\_\_\_\_  
Commissioner.

\_\_\_\_\_  
Commissioner.

#### CONSENT OF BONDING COMPANY.

The Federal Surety Company, of Davenport, Iowa by W A Murphy, Agent and Attorney which is hereby directed to be and is the surety and guarantor of the bond given by the Rand Construction, Contractors, to the Board of County Commissioners, of Wyandotte County, on the 29th day of May, 1922, whereby the said Contractors agreed to construct a certain

road known as the Fort-to-Fort Highway, Federal Aid Project #102 and whereas it is necessary that the said contractors heretofore entered into be changed in the following particulars. Extension of time.

Now therefore the said surety and guaranter hereby agrees to the said additions and changes in the said contract and firmly binds itself to protect Wyandotte County in the amount named in said bond and according to the terms thereof and agrees that said additions and changes shall be a part of the original contract heretofore entered into and that the liability of this surety shall be the same as though said additions and changes had been placed in the original contract.

Federal Surety Co

By W A Murphy, Agent and Attorney.

No further business appearing the Board adjourned.

Attest: William Beggs County Clerk.

David Buckland Chairman.

Thursday, February 28th, 1924.

Pursuant to adjournment taken February 25th, 1924 the Board of County Commissioners met for the transaction of business.

Members present: David Buckland, Chairman, Samuel Clarke and Peter H. Kramer, Commissioners and William Beggs, County Clerk.

Minutes of previous meeting read and approved.

Motion by Clarke seconded by Kramer that claim of of Delamr V. Hegan under date of February 27th, 1924 in the sum of \$550.00 for alleged injuries on Twelfth Street Bridge be disallowed,

Carried all voting Aye.

Motion by Clarke seconded by Kramer that the communication from the Rand Construction Company for an extension of time on the Fort to Fort Road Project 102 together with the consent of the Federal Surety Company consenting there to be received and filed and copied in full on the Journal and that the same be granted conditionally, that within ten days the Federal Surety Company through its Home Office approve and ratify said application and approve and ratify the appointment of David A. Murphy as Attorney in Fact, who makes said application in behalf of said Federal Surety Company.

Carried all voting Aye.

The above motion is a part of the proceedings of the Board on Feb. 25th, 1924.

Motion by Clarke seconded by Kramer that communication from County Assessor under date of Feb. 27th 1924 requesting approval of appointments as deputy assessors be received filed and copied in full upon the Journal.

Carried all voting Aye.

Kansas City Kansas, Feb. 27th, 1914.

Board of County Commissioners  
Wyandotte County, Kansas.

Gentlemen:- I

I herewith submit for your approval and confirmation a list of appointments for Deputy Assessors, which it has been found necessary to appoint: Bertha Duckett; Martin Deckman; Sallie Welsh; Sam Werby; Mrs B E Conover; Mrs D. Martin; W A Green; Mrs Claud Young; Mary Rucinski; Mrs Nellie McHale; Eva Herr; James Cable; Ida Emmett; Thos Swinney; A.C Rost and Gertrude Larson.

Also wish to advise that the following deputies who were confirmed by the Board have resigned or are otherwise unable to work. Alta Fugitt, Bertha Cole, Wm Hinkle, Irene Honick Geo Moffett, Hattie Ellis, H H Wood E J Henry

Respectfully yours,

J.M. Joslin. Assessor.

Motion by Clarke seconded that communication from the Rand Construction Company for an extension of time on the Fort to Fort Road Project 102, together with the consent of the Federal Surety Company consenting thereto, be received, filed and copied in full upon the Journal, and that the same be granted conditionally, that within ten days the Federal Surety Company, through its Home office, approve and ratify said application and approve and ratify the appointment of David A. Murphy as Attorney in Fact, who makes said application in behalf of said Federal Surety Company.

Carried all voting Aye.

No further business appearing the Board adjourned.

Attest: William Beggs  
County Clerk.

David Buckland  
Chairman.

Monday, March 3rd, 1924.

Pursuant to adjournment taken February 28th, 1924 the Board of County Commissioners met for the purpose of reading and allowance of the Auditors claims and accounts. and the transaction of such other business that may come before it.

Members present: David Buckland, Chairman, Samuel Clarke and Peter H. Kramer, Commissioners and William Beggs, County Clerk.

Minutes of previous meeting read and approved.

Motion by Clarke seconded by Kramer that salary of W. E. Saunder, deputy county clerk be increased from \$125.00 to \$135.00 per month.

carried all voting Aye.

Recess until 2:00 P.M.

2:00 P.M. All present.

Motion by Clarke seconded by Kramer that benefit district petition signed by D.L. Silvers et al filed March 3rd, 1924 praying for the permanent improvement of the Leavenworth & Quindaro and naming benefit ad described as follows. Beg at the S E Cor of the SW $\frac{1}{4}$  of 30-11-25 thence N $\frac{1}{2}$  mile to center of Sec 30-10-25 thence west 2 $\frac{1}{2}$  miles to west line of sec 26-10-24 thence 1 mile south to NW Cor of the NW $\frac{1}{4}$  of 35-10-24 thence East 2 $\frac{1}{2}$  miles or to a center of 31-10-25 thence N to beg." be received and referred to County Engineer to be checked. and reported back.

Carried all voting Aye.

Motion by Clarke seconded by Kramer that communication from W. L. Taylor under date of Feb. 29th, 1924 reference authority of D. A. Murphy be received, filed and copied in full upon the Journal.

Carried all voting Aye.

Davenport Ia, Feb 29th, 1924.

Hon. Board of County Commissioners,  
Wyandotte County, Kansas.  
Kansas City, Kansas.

Gentlemen:-

In RE Rand Construction Company  
Federal Aid Project No. 102.

This is to confirm and ratify the acts of Mr. D. A. Murphy, acting as Attorney on behalf of this Company in connection with the adjustment of all matters pertaining to the above contract.

You will, therefore, please be advised that this company will, until you are further notified, ratify and approve all acts of Mr. Murphy, acting as our attorney in connection with the above contract.

Respectfully,

W.L. Taylor, Vice-Pres. and Gen Mgr.

Motion by Clarke seconded by Kramer that communication from T A Pollock, Atty for Kaw Valley Drainage District under date of March 1st. 1924, requesting that plans and specifications for construction of Twelfth Street Bridge be filed as an open estimate, be received and filed.

Carried all voting Aye.

Motion by Clarke seconded by Kramer that resolution having been offered by Buckland, Commissioner, be adopted and ordered spread upon the Journal.

Carried all voting Aye.

#### RESOLUTION.

WHEREAS a petition signed by 51 percent of the resident land owners owning 35 percent of the land within the benefit district therein designated, praying for the permanent improvement of the "Hester Road" by paving same with concrete and for the width of 18 feet has been filed with the Board of County Commissioners of Wyandotte County, and

WHEREAS said petition has been found and is hereby by the Board of County Commissioners declared to be in full compliance with the provisions of chapter 246 of the laws of Kansas 1919 ( and later amendments thereto, ) and

WHEREAS said petition has been referred to the County Engineer whose report thereon has been received and placed on file with the County Clerk, and in said report the County Engineer certifies that said petition is signed by 51 percent of the resident land owners, owning 35 percent of the land within the designated benefit district and is in all respects sufficient, and

WHEREAS the Hester Road is a regularly laid out Highway in Wyandotte County, Kas. Now therefore be it

RESOLVED, that said petition for the improvement of the Hester Road described aforesaid, be and the same is hereby approved by grading, draining and paving same and doing all other work incidental thereto. and be it further

RESOLVED and is hereby declared, determined and found that said improvement is of public utility, and be it further

RESOLVED that a copy of this notice and resolution be published by the County Clerk in one issue of the official county paper. and be it further

RESOLVED that on the 20th day of March, 1924, A.D., at 2:00 o'clock, P.M. be set as the time when the Board shall meet and consider the petition for said improvement at the

office of the Board of County Commissioners in the Court House in Kansas City, Kansas, and the petitioners and all others interested therein are hereby notified of the time and place of such meeting by publication of this resolution in the official county paper at least ten days prior to the date of said meeting and all persons interested therein are invited to attend and present any protests or objections they may have concerning said improvement. And be it further

RESOLVED that the County Clerk mail to each of the signers of said petition a notice of said meeting and everyone of the persons owning property within the benefit district of said petition described. And be it further

RESOLVED that the County Engineer be instructed to make an accurate survey of said road and a profile thereof and a map of the benefit district and plans and specifications for said improvement and estimates of the cost thereof, and the County Engineer is hereby designated as the person to take charge of said improvement and file said survey, map, plans and specifications and estimates of the cost in the office of the County Clerk of Wyandotte County, Kansas and be it further

RESOLVED that said improvement be made by awarding a contract therefor in the manner provided by law. And be it further

RESOLVED that the above resolution be spread at length upon the Journal.

Attest: William Beggs, County Clerk.

David Buckland, Chairman.

Samuel Clarke, Commissioner.

Peter H. Kramer, Commissioner.

I, William Beggs, duly elected, qualified and acting County Clerk, of Wyandotte County, Kansas, do hereby certify that the foregoing resolution was duly adopted at a meeting of the Board of County Commissioners of Wyandotte County, Kansas, on the 3rd day of March, 1924

William Beggs, County Clerk,  
Wyandotte County, Kansas.

SS

Motion by Clarke seconded by Kramer that communication from County Engineer under date of March 3rd, 1924 reference plans and specifications for reconstruction of the 12th st bridge be received and filed and that County Clerk be instructed to advertise for bids for same to be opened at 10:00 o'clock A.M. April 1st, 1924 and that County Engineer be instructed to procure as many copies of plans and specifications as necessary. ✓

Carried all voting Aye.

Motion by Clarke seconded by Kramer that report of County Treasurer for the month of February 1924 be received and referred to the County Auditor.

Carried all voting Aye.

Motion by Clarke seconded by Kramer that communication from Kansas Electric Power Company under date of Feb. 28th, 1924 reference communications to County Treasurer relating to taxes be received and filed.

Carried all voting Aye.

Motion by Clarke seconded by Kramer that benefit district petition for permanent improvement of Antone road signed by J P Key et al filed Mch 3rd, 1924 be received and referred to County Engineer and County Counsellor to be checked and reported upon.

Carried all voting Aye.

Motion by Clarke seconded by Kramer that report of Viewers and County Surveyor under date of March 3rd, 1924 for establishment of road in Shawnee Township on petition signed by Edw. Steele et al, be received approved and filed.

Carried all voting Aye.

Motion by Clarke seconded by Kramer that communication from County Counsellor under date of March 3rd, 1924 reference to letter from Attorney General dated Feby 29th, 1924 relating to the working of County prisoners be received and filed.

No further business appearing the Board adjourned.

Attest: William Beggs  
County Clerk.

David Buckland  
Chairman.



March 6th, 1924.

Pursuant to adjournment taken March 3rd, 1924 the Board of County Commissioners met for the transaction of business.

Members present: David Buckland, Chairman, Samuel Clarke and Peter H. Kramer Commissioners and William Beggs, County Clerk.

Minutes of previous meeting read and approved.

Motion by Clarke seconded by Kramer that communication from Cuntly Assessor under date of March 6th, 1924 presenting the following names of appointees as deputy County Assessor for confirmation S A Cevilbis, Mrs M. Gorman, V K Simonds, Nettie Rhodes, Nellie French, M. Pretizyk, L Swoboda, Harriet S. Campbell, Mrs E Bart, Leona Murray, be received approved and filed. (Add Mrs R Rassmussen.

Carried all voting Aye.

Motion by Clarke seconded by Kramer that communication from County Engineer under date of March 6th, 1924 reference improvement Territorial Road No. 6 be received and filed and County Clerk be instructed to advertise for bids, same to be opened at 2:00 P.M. April 14th, 1924.

Carried all voting Aye.

No further business appearing the Board adjourned.

Attest: William Beggs  
County Clerk.

David Buckland  
Chairman.

March 10th, 1924.

Pursuant to adjournment taken March 6th 1924 the Board of County Commissioners met for the transaction of business.

Members present: David Buckland, Chairman, Samuel Clarke and Peter H. Kramer Commissioners and William Beggs, County Clerk.

Minutes of previous meeting read and approved.

Motion by Clarke seconded by Kramer that road petition under date of March 10th 1924 signed by M. L. Maulsby et al praying for the location of a road described as follows: Beg at the S E Cor of lot 15 McMahons Sub-Div. thence north along the McMahon Road to the NE Cor of lot 12, McMahons Sub Div thence west along the north line said lot 12 to the west line of Sec 2-11-24 thence north along the west line of Sec 2-11-24 to the Parallel or Fort to Fort Highway and terminating at the Parallel Road" be received and filed and the Board of County Commissioners be appointed as Viewers to make view April 11th, 1924.

Carried all voting Aye.

Matter of opening bids for the construction of Bridge on the Walcott Road with the following results:

Cooke and O'Brien	\$11,922.89
Somers-Hall C Co	11,239.76
H A Kepler	12,289.60
Carrothers Constn Co	11,022.98
Davidson Constn Co	11,965.18
Engineers Estimate	11,273.78

Motion by Clarke seconded by Kramer that all bids be received and referred to the County Engineer to be checked up and reported back to the Board.

Carried all voting Aye.

Matter of opening bids for the construction of Section B, Walcott Road with the following results:

Davidson Constn Co	\$74,416.06
Carrothers Company	80,976.71
Engineer Estimate	69,139.42

Motion by Clarke seconded by Kramer that all bids be received and referred to the County Engineer to be checked up and reported back to the Board.

Motion by Clarke seconded by Kramer that order of State Tax Commission under date of February 25th, 1924 ordering refund in the sum of \$3.58 to Gilmer Merriwether account double payment be received and filed and County Clerk be instructed to comply with said order.

Carried all voting Aye.

Motion by Clarke seconded by Kramer that order of Tax Commission under date of February 25th, 1924 ordering refund certificate issued in favor of the Concrete Engineering Company in the sum of \$92.91 account error in special assessment be received, filed and County Clerk be instructed to comply with said order.

Carried all voting Aye.

Motion by Clarke seconded by Kramer that communication from County Engineer under date of March 10th, 1923 reference bids for construction of Walcott or Island Creek bridge and also Section B Walcott Road stating that all bids were above the estimate and that all bids be rejected, ~~be received~~, concurred in and filed.

Carried all voting Aye.

Motion by Clarke seconded by Kramer that all certified checks accompanying bids for construction of Walcott Bridge and Section B Walcotte Road be returned to bidders.

Carried all voting Aye.

No further business appearing the Board adjourned.

Attest: William Beggs  
County Clerk

David Buckland  
Chairman.

March 13th, 1924.

Pursuant to adjournment taken March 10th, 1924 the Board of County Commissioners met for the transaction of business.

Members present: David Buckland, Chairman, Samuel Clarke and Peter H Kramer, Commissioners and William Beggs County Clerk.

Minutes of previous meeting read and approved.

Motion by Clarke seconded by Kramer that the road petition signed by Elijah Sarden under date of March 12th, 1924 praying for the location of a road described as follows: "Beg at Highland Avenue in the plat of Spring Garden as shown by the recorded plat of Spring Garden and terminating at Hadley Ave." be received and filed and that the Board of County Commissioners be appointed as Viewers to make view April 11th 1924.

Carried all voting Aye.

Motion by Clarke seconded by Kramer that road petition signed by John Swartz et al under date of March 11th, 1924 praying for the location of a road described as follows: "beg at the S W cor of the NW $\frac{1}{4}$  of Sec 24-11-24 thence east on the E & W center line of 19-11-24 and terminating at its intersection with the Peobst Road in 19-11-25" be received filed and the Board of County Commissioners be appointed as Viewers to make view April 11th, 1924.

Carried all voting Aye.

Motion by Clarke seconded by Kramer that communication from the Argentine Activities Association under date of March 11th, 1924 protesting the erection of a rock crusher on the 29 acre tract adjacent to ~~the~~ Woodland Blvd and Douglas Ave be received and referred to County Counsellor for report as the legal rights of the Board in the premises.

Carried all voting Aye.

Motion by Clarke seconded by Kramer that communication from A.M. Wold, Assistant Manager American Surety Company under date of March 5th, 1924 reference indemnity bond in sum of \$128.20 favor Lock Joint Pipe Co Warrant 833 Auditors No 730 issued September 3rd 1923 be received and referred to County Auditor.

Carried all voting Aye.

Motion by Clarke seconded by Kramer that the following resolution be received, filed concurred in and entered in full upon the Journal.

carried all voting Aye.

RESOLUTION.

WHEREAS, the Commercial State Bank of Kansas City, Kansas has reported to the Board of County Commissioners that they purchased a bond in the sum of \$100,000.00 to be delivered to said Board of County Commissioners, which said bond was to be and in lieu of the Bank Guaranty Law for the protection of bank deposits of Wyandotte County, Kansas, in said Bank, and

WHEREAS, the Board of County Commissioners of Wyandotte County, Kansas, have never received said bond: Now therefore be it

RESOLVED, that the County Clerk advise the Kansas Bankers Surety Company and the Commercial State Bank of Wyandotte County, Kansas, that said Board of County Commissioners are not, nor do they expect to nor will they hold said Surety Company on said bond as said Board of County Commissioners are relying upon the surety provided by the Kansas Statutes under the Kansas State Bank Guaranty Law. Be it further

RESOLVED that if said bond was issued that said Surety Company and Commercial State Bank be advised that it is not acceptable and has not been accepted or approved and that the said Board of County Commissioners does not rely upon said bond if ever issued.

David Buckland, Chairman.

Samuel Clarke, Commissioner.

Peter H. Kramer, Commissioner.

Motion by Clarke seconded by Kramer that communication from County Assessor under date of March 13th, 1924 requesting approval of appointment of Clarendon Greenwood and Mrs E Johnson as deputy County Assessors be received approved and filed.

Carried all voting Aye.

No further business appearing the Board adjourned.

Attest: William Beggs  
County Clerk.

David Buckland  
Chairman.

March 17th, 1924.

Pursuant to adjournment taken March 13th, 1924 the Board of County Commissioners met for the transaction of business.

Members present: David Buckland, Chairman, Samuel Clarke and Peter H. Kramer, Commissioners and William Beggs, County Clrk.

Minutes of previous meeting read and approved.

Motion by Clarke seconded by Kramer that County Engineer be instructed to prepare profile and submit probable cost of grading the Buchan hill on the Leavenworth Road.

Carried all voting Aye.

Motion by Clarke seconded by Kramer that written protest from G H Johnson under date of March 17th, 1924 protesting against the changing in any way of the Sharp Road be received and filed.

Carried all voting Aye.

Motion by Clarke seconded by Kramer that communication from County Assessor under date of March 17th, 1924 requesting confirmation of the appointment Mrs A. Maze and M McMann substituting for Mrs. McQuinn, and Mrs R Brown be received approved and filed.

Carried all voting Aye.

Motion by Clarke seconded by Kramer that the report of County Surveyor and the Board of Viewers on the road petitioned for by John L. Schaible et al under date of March 17th, 1924 be received approved and filed and that Township officials be notified that same has been legalized and to proceed to open same.

Carried all voting Aye.

Motion by Clarke seconded by Kramer that County Treasurer be instructed to issue tax sale certificate in favor of C O VanDyke upon payment of all taxes, penalties, interest etc and that County Clerk be instructed to issue tax deed on Lot 7 Block 3 Mather Park.

Carried all voting Aye.

Motion by Clarke seconded by Kramer that communication from J E Vorhees, County Clerk of Leavenworth County under date of March 15th, 1924 reference moneys due from Wyandotte County on road improvement be received and referred to County Counselor for report thereon.

Carried all voting Aye.

Motion by Clarke seconded by Kramer that benefit petitions for the permanent improvement and establishing a benefit district for the Halleck, Reimer and Fairfax and Diagonal Way roads filed December 3rd, 1924, be denied.

Carried all voting Aye.

Motion by Clarke seconded by Kramer and carried by the unanimous vote of the Board all Commissioners voting Aye the following resolution having been offered by David Buckland was adopted and ordered spread at length upon the Journal.

RESOLUTION.

Whereas, a petition signed by the owners of 60% of the land within the benefit district therein designated, praying for the permanent improvement of the "Diagonal Way," "Reimer and Fairfax" and "Halleck" Roads by paving same with brick on concrete base or concrete and for the width of 18, 24 or 30 feet, has been filed with the Board of County Commissioners of Wyandotte County and

WHEREAS said petition has been found and is hereby by the Board of County Commissioners declared to be in full compliance with the provisions of chapter 246 of the laws of Kansas 1919, and later amendments thereto, and

WHEREAS said petition has been referred to the County Engineer whose report thereon has been received and placed on file with the County Clerk and in said report the County Engineer certifies that said petition is signed by owners of 60% of the land within the the designated benefit district and is in all respects sufficient, and

WHEREAS, the Diagonal Way, Reimer and Fairfax and Halleck roads are regularly laid out Highways in Wyandotte County, Kansas, Now therefore be it

RESOLVED that said petition for the improvement of the Diagonal Way, Reimer and Fairfax and Halleck Roads described aforesaid, be and the same are hereby approved by grading draining and paving same and doing all other work incidental thereto, and be it further

RESOLVED and is hereby declared determined and found that said improvement is of public utility. and be it further

RESOLVED that a copy of this notice and resolution be published in the official County Paper by the County Clerk in one issue. And be it further

RESOLVED that on the 31st day of March, A.D. 1924 at 2:00 o'clock P.M. be set as the time when the Board shall meet and consider the petition for said improvements at the office of the Board of County Commissioners in the court house in Kansas City, Kansas, and the petitioners and all others interested therein are hereby notified of the time and place of such meeting by publication of this resolution in the official county paper at least ten (10) days prior to the date of said meeting and all persons interested therein are invited to attend and present any protests or objections they may have concerning said improvements. And be it further

RESOLVED that the County Clerk mail to each of the signers of said petition a notice of said meeting and to each and everyone of the persons owning property within the benefit district of said petition described. And be it further

RESOLVED that the County Engineer be instructed to make an accurate survey of

*Eliminated & substituted by 3 following Resolution*

said roads and a profile of each and plans and specifications for said improvements and estimates of the cost thereof and the County Engineer is hereby designated as the person to take charge of said improvements and file said surveys, maps, plans and specifications and estimates of the costs in the office of the County Clerk of Wyandotte County, Kansas. And be it further

RESOLVED that said improvements be made by awarding contracts therefor in the manner provided by law, and be it further

RESOLVED that the above resolution be spread at length upon the Journal .

Attest: William Beggs, County Clerk.

David Buckland, Chairman.

Samuel Clarke, Commissioner.

Peter H. Kramer, Commissioner.

I, William Beggs, duly elected, qualified and acting County Clerk of Wyandotte County Kansas, do hereby certify that the foregoing resolution was duly adopted at a meeting of the Board of County Commissioners, of Wyandotte County, Kansas on the 17th day of March, 1924, A.D.

William Beggs, County Clerk.

No further business appearing the Board adjourned.

Attest: William Beggs  
County Clerk.

David Buckland  
Chairman.

At a regular and lawfully constituted meeting of the Board of County Commissioners of Wyandotte County, Kansas, held at the Court House in Kansas City, Kansas, on the 17th day of March, 1924, with all the members present, also the County Clerk, the following resolution was introduced by David Buckland and was unanimously adopted by said Board.

RESOLUTION.

Whereas, a petition signed by 51% of the resident land owners owning at least 35% of the land within the Benefit District therein designated, also signed by 35% of the resident land owners owning 51% of the land within the said Benefit District and also signed by the owners owning 60% of the land within said Benefit District therein designated, praying for the permanent improvement of the Diagonal Way Road, of benefit to the District by paving same with brick on concrete base, or concrete, for the width of 18, 24 or 30 feet, or a maximum width of 30 feet or a minimum width of 18 feet, has been duly filed with said Board of County Commissioners, the description of said road in said petition contained being as follows:

Beginning at the northwest corner of section 23, township 10 south, range twenty five (25) east, thence southeasterly a distance of 3,707.75 feet to the center of said section 34, thence east along the east and west center line of said section 34, and terminating at a point 516 feet more or less, east of the center of said section 34, said road being 80 feet in width, all in Wyandotte County, Kansas; and

WHEREAS, said petition has been carefully examined by the Board and found to be in full compliance with the provisions of Article 7 of Chapter 68 of the Revised Statutes of Kansas for 1923 and sufficiently states the type or types of permanent improvement and the width or widths of roadway desired, and such other matters as are required by law; and

WHEREAS, it is further found by the Board that the road so petitioned to be improved is a legally established and regularly laid out public road; and

WHEREAS, said petition has been referred to the County Engineer whose report has been received and placed on file with the County Clerk in which report said County Engineer certified that said petition is in all respects as required by law and is signed by the requisite resident land owners of said Benefit District. It is therefore by said Board ordered that such improvement is of public utility, and it is ordered that all parties interested in such improvement are requested to meet and present any objections which they or any of them may have to the granting of said petition and the order for said improvement, on the 31st day of March, 1924 at the office of said Board in the Court House of Wyandotte County, Kansas at 2:00 o'clock p.m.

IT IS FURTHER ORDERED that a notice to the public notifying all petitioners and others interested in the petition for improvement of said road located as aforesaid, be published in the official county paper, namely, The Kansas City, Kansas Weekly Press, at least ten days prior to March 31st, 1924, notifying all petitioners and others interested in said petition that said petition has been filed with the Board of County Commissioners of Wyandotte County, Kansas and said Board has by its order found said improvement to be of public utility and has set the hearing on said petition at the hour of 2:00 o'clock p.m. on March 31, 1924, at the office of the County Clerk as aforesaid; and it is further ordered by said Board that the County Clerk of said County cause a publication of this order in one issue of the official county paper The Kansas City Kansas Weekly Press on March 28th, 1924, showing that this Board has by its order found such improvement to be of public utility.

Attest William Beggs, County Clerk.  
By Harry M. Swartz Deputy.

David Buckland, Chairman.  
Samuel Clarke, Commissioner.  
Peter H. Kramer, Commissioner.

Examined & Subscribed 3 following Resolutions

State of Kansas SS  
County of Wyandotte

I, William Beggs, the duly elected, qualified and acting County Clerk of Wyandotte County, Kansas, hereby certify that the foregoing Resolution was duly and unanimously adopted at a meeting of the Board of County Commissioners of Wyandotte County, Kansas, on the 17th day of March, A.D. 1924.

William Beggs, County Clerk.  
By Harry M. Swartz, Deputy.

At a regular and constituted meeting of the Board of County Commissioners, of Wyandotte County, Kansas, held at the Court House, in Kansas City, Kansas on the 17th day of March, 1924 with all the membrs present, also the County Clerk, the following resolution was introduced by David Buckland and was unanimously adopted by said Board.

WHEREAS a petition signed by 51% of the resident land owners owning at least 35 % of the land within the Benefit District therein designated, also signed by 35% of the resident land owners owning 51% of the land within said Benefit District therein designated and also signed by the owners of 60% of the land within said Benefit District therein designated, praying for the permanent improvement of Reimer and Fairfax Roads, of benefit to the district, by paving same with brick on concrete base, or concrete, for a width of 18, 24 or 30 feet, or a maximum width of 30 feet and or a minimum of 18 feet, has been duly filed with the said Board of County Commissioners, the description of such road in said petition contained being as follows:

Beginninag at point 40 feet east of the west quarter corner of section 27, township 10 south, range 25 east, thence east along the east and west center line of said section 27 to a point 556 feet, more or less, east of the center of said section 27, said east and west road being 66 feet wide; thence south parallel to the north and south center lines of said sections 27 and 34, township 10, range 25 east to an intersection with Lafayette Avenue produced easterly, thence west along said Lafayette produced, terminating at the east city limits of Kansas City, Kansas, said road being 80 feet wide, all in Wyandotte County, Kansas; and

WHEREAS, said petition has been carefully examined by the Board and found to be in full compliance with the provisions of Article 7 of Chapter 68 of the Revised Statutes of Kansas for 1923 and sufficiently states the type or types of permanent improvement and the width or widths or roadways desired and such other matters as are required by law; and

WHEREAS, it is further found by the Board that the road so petitioned to be improved is a legally established and regularly laid out public road; and

WHEREAS said petition has been referred to the County Engineer, whose report thereon has been received and placed on file with the County Clerk in which report said County Engineer certifies that said petition is in all respects as required by law and is signed by the requisite resident land owners of said benefit district.

It is therefore by said Board ordered that such improvement is of public utility and it is ordered that all parties inter sted in such improvement are required to meet and present any objections which they or any of them may have to the granting of said petition and the order for said improvement, on the 31st day of March, 1924, at the office of said Board in the Court House of Wyandotte County, Kansas, at 2:00 o'clock p.m.

It is further ordered that a notice to the public notifying all petitioners and others interested in the petition for the improvement of said roads located as aforesaid, be published in the official county paper, namely, The Kansas City, Kansas Weekly Press, at least ten days prior to March 31st, 1924 notifying all petitioners and others interested in said petition that said petition has been filed with the Board of County Commissioners of Wyandotte County, Kansas, and said Board has by its order found said improvement to be of public utility and has set the hearing on said petition at the hour of 2:00 o'clock p.m. on March 31, 1924 at the office of the County Clerk as aforesaid and it is further ordered that the County Clerk of said County cause a publication of this order in one issue of the official county paper the Kansas City Kansas weekly Press on March 28th, 1924 showing that this Board has by its order found such improvement to be of public utility.

Attest: William Beggs, County Clerk.

David Buckland, Chairman.

Samuel Clarke, Commissioner.

Peter H. Kramer, Commissioner.

State of Kansas, SS  
County of Wyandotte

I, William Beggs, the duly elected, qualified and acting clerk of Wyandotte County, Kansas, hereby certify that the foregoing resolution was duly and unanimously adopted at a meeting of the Board of County Commissioners of Wyandotte County, Kansas on the 17th day of March, A.D., 1924.

William Beggs, County Clerk.

At a regular and lawfully constituted meeting of the Board of County Commissioners of Wyandotte County, Kansas, held at the Court House in Kansas City, Kansas, on the 17th day of March, 1924, with all the members present, also the County Clerk, the following resolution was introduced by David Buckland and was unanimously adopted by said Board.:

WHEREAS, a petition signed by 51% of the resident land owners owning at least 55% of the land within the Benefit District therein designated ~~xxx35%~~ also signed by 35% of the resident land owners owning 51% of the land within said Benefit District therein designated, and also signed by the owners of 60% of the land within said Benefit District therein designated, praying for the permanent improvement of Hallock Road, of benefit to the District by paving same with brick on concrete base, or concrete, for the width of 18, 24 or 30 feet, or a maximum of 30 feet and or a minimum width of 18 feet, has been duly filed with the said Board of County Commissioners, the description of such road in said petition contained being as follows:

Beginning at the intersection of North Hallock Avenue with the north city limits of Kansas City, Kansas, thence northerly along the travelled road to west line of section 34, township 10 south, range 25 east, thence north along said west line of section 34 to the northwest corner of said section 34, thence north along the west line of Section 27, township 10 south, range 25 east and terminating at a point 33 feet north of the west quarter corner of said section 27, said road being 80 feet wide; and

WHEREAS said petition has been carefully examined by the Board and found to be in full compliance with the provisions of Article 7 of chapter 68 of the revised statutes of 1923 and sufficiently states the type or types of permanent improvement and the width or widths of roadway desired, and such other matters as are required by law; and

WHEREAS, it is further found by the Board that the road so petitioned to be improved is a legally established and regularly laid out public road; and

WHEREAS, said petition has been referred to the County Engineer, whose report thereon has been received and placed on file with the County Clerk in which report said County Engineer certifies that said petition is in all respects as required by law and is signed by the requisite resident land owners of said Benefit District.

It is therefore by said Board ordered that such improvement is of public utility, and it is ordered that all parties interested in such improvement are required to meet and present any objection which they or any of them may have to the granting of said petition and the order for said improvement, on the 31st day of March, 1924 at the office of said Board in the Court House of Wyandotte County, Kansas, at 2:00 o'clock p.m.

And it is further ordered that a notice to the public notifying all petitioners and others interested in the petition for improvement of said road located as aforesaid, be published in the official county paper, namely, The Kansas City, Kansas, Weekly Press, at least ten days prior to March 31st, 1924, notifying all petitioners and others interested in said petition that said petition has been filed with the Board of County Commissioners of Wyandotte County, Kansas and said Board has by its order found said improvement to be of public utility and has set the hearing on said petition at the hour of 2 o'clock p.m. on March 31st, 1924 at the office of the County Clerk as aforesaid; and it is further ordered by said board that the County Clerk of said county cause a publication of this order in one issue of the official county paper The Kansas City Weekly Press on March 28th, 1924 showing that this Board has by its order found such improvement to be of public utility.

Attest: William Beggs, County Clerk.

David Buckland, Chairman.

Samuel Clarke, Commissionr.

Peter H. Kramer, Commissioner.

No further business appearing the Board adjourned.

Attest: William Beggs  
County Clerk.

David Buckland  
Chairman.

March 29th, 1924.

Pursuant to adjournment taken March 17th, 1924 the Board of County Commissioners met for the transaction of business.

Members present: David Buckland, Chairman, Samuel Clarke, and Peter H. Kramer, Commissioners and William Beggs, County Clerk.

Minutes of previous meeting read and approved.

Motion by Clarke seconded by Kramer that applications of Mery M Walden and Orlena A Mattocks for admittance to the Bickerdyke Annex Home at Dodge City Kansas be received, approved and the Board sign said application and recommend admittance.

Carried all voting Aye.

Motion by Clarke seconded by Kramer that the hearing on the petition for the Benefit District Petition of the Hester-Freeman Road filed Feb. 13th being held and there being a large number of land owners and residents present and there being no objections or protests that same be declared approved.

Carried all voting Aye.

Motion by Clarke seconded by Kramer that Benefit District petition for the permanent improvement of the Frank H. Betton Road filed March 18th, 1924 also protest under same date described as follows: "Beg at Parallel Road and the Frank H. Betton Road thence northerly, easterly and northerly to the Leavanworth Road" be received, filed and referred to County Engineer for report thereon.

Carried all voting Aye.

Motion by Clarke seconded by Kramer that communication from Howard Payne, City Clerk, advising cancellation of special taxes on lots 21-22-23-24 block 4 Rosedale Add for the years 1918-1922 be received, approved and referred to County Treasurer.

Carried all voting Aye.

Motion by Clarke seconded by Kramer that the matter of elimination of general taxes on lots 21-24 incl block 4 Rosedale Park be referred to Tax Commission with the recommendation that same be allowed account same being the property of the Mt Calvary Baptist Church and used exclusively for church purposes.

Carried all voting Aye.

Motion by Clarke seconded by Kramer that communication from County Assessor under date of March 20th, 1924 submitting for approval appointments of Mrs Mary Blowers and Mrs Condren as deputy assessors be received, filed and approved.

Carried all voting Aye.

Motion by Clarke seconded by Kramer that communication from Howard Payner City Clerk advising of the elimination of special taxes on Tract 17 Rosedale for years 1921-1922 be received approved and referred to County Treasurer.

Carried all voting Aye.

Motion by Clarke seconded by Kramer that communication from County Engineer under date of March 20th, 1924 reference Section B Walcott Road and Island Creed Bridge and recommending that same be readvertised be received and filed and that County Clerk be hereby instructed to advertise for bids for the construction of same. Bids to be opened April 14th 1924, at 2:00 o'clock, P.M.

Carried all voting Aye.

Motion by Clarke seconded by Kramer that communication from County Engineer under date of March 20th, 1924 relative construction of Culvert on McKee Road be received and filed and that County Clerk be instructed to advertise for the construction of said culvert bids to be opened at 2:00 o'clock P.M. Monday April 14th, 1924.

Carried all voting Aye.

No further business appearing the Board adjourned.

Attest: William Beggs  
County Clerk.

David Buckland  
Chairman.

March 22nd, 1924.

Pursuant to adjournment taken March 20th, 1924 the Board of County Commissioners met for the purpose of opening bids for the construction of permanent gaps in Project F.A. 102.

Members present: David Buckland, Chairman, Samuel Clarke and Peter H Kramer, Commissioners and William Beggs, County Clerk.

Opening bids with the following results:

Rand Const. Co	\$28,178.55
Somers Hall Co	28,946.00
Eng'rs Estimate	26,201.30

Motion by Clarke seconded by Kramer that inasmuch as all bids are above the estimate of the County Engineer that same be rejected and checks be returned to bidders.

Carried all voting Aye.

Motion by Clarke seconded by Kramer that County Clerk be instructed to re-advertise for bids for the construction of permanent improvement of the gaps in F A Project 102 bids to be opened at 2:00 o'clock P.M. April 28th, 1924.

Carried all voting Aye.

No further business appearing the Board adjourned.

Attest: William Beggs  
County Clerk.

David Buckland  
Chairman.

March 24th, 1924.

Pursuant to adjournment taken March 22nd 1924, the Board of County Commissioners met for the transaction of business.

Members present: David Buckland, Chairman, Samuel Clarke and Petr H. Kramer, Commissioners and William Beggs County Clerk.

Minutes of previous meeting read and approved.

Motion by Clarke seconded by Kramer that order of Tax Commission under date of March 18th, 1924 directing that assessment on lot 7 Hanover Hgt s, Mrs. H.D. Hodkins, be made to read \$3200 and tax in the sum of \$937 be received and filed and that County Clerk be instructed to correct tax rolls in accordance therewith.

Carried all voting Aye.

Motion by Clarke seconded by Kramer that order of Tax Commission under date of March 1924, 1924 directing the cancellation of assessment in the amount of \$220. and also tax in the sum of \$50.00 and penalties, personal assessment Evan H Brown be received and filed and that County Clerk be instructed to correct tax rolls in accordance therewith.

Carried all voting Aye.

Motion by Clarke seconded by Kramer that order of Tax Commission under date of March 1924, 1924 directing the reduction of Valuation to \$1,000 and cancellation of taxes in the sum of \$36.96 J.W. West Jr be received and filed and that County Clerk be instructed to correct tax rolls in accordance therewith.

Carried all voting Aye.

Motion by Clarke seconded by Kramer that the books of the following Deputy Assessors having been approved by County Councillor as to form be received, approved and filed.

Carried all voting Aye.

- |                   |                     |                    |                   |
|-------------------|---------------------|--------------------|-------------------|
| Eva Allen         | Mrs Chas Anshuts    | Mabel Baird        | J R Burton        |
| E J Brotherson    | Mary Brewster       | Francis Burks      | Mattie L Brown    |
| Joe Reeves        | John Blum           | Hattie Barry       | Mrs E O Beil      |
| Mary Blowers      | Jennie L Barrett    | Valma Boone        | Minnie Bean       |
| Frank Cray        | May Condron         | Ida Glore          | B E Conover       |
| C G Clafflin      | Mrs Ray Cray        | Harriet S Campbell | Mrs E Carrington  |
| Jebbie Downing    | S A Devilbiss       | J W Daniel         | Bessie L Daniels  |
| Carried Ford      | Minnie Ford         | John Pincke        | Luella Green      |
| Martha Gorman     | Mrs Myrtle Gray     | Mrs Edward Gart    | Eva Hurr          |
| Wesley Holyfield  | W R Honnell         | Kate Jenkins       | Geo D. Jameson    |
| P Lysaught        | Dona Long           | Kate Moss          | L L McCullough    |
| Endora Monroe     | Anna McQuinn        | Leona Murray       | Marie Neale       |
| Eta B Osterman    | Hellie Pietrysk     | Orphelia Pearce    | J N Pennington    |
| Marg Passmann     | Mrs J L Peadie      | Mrs P M Scott      | May N Swales      |
| E A Simonds       | J A Swartz          | Anna Scruggs       | Clara J VanHoush  |
| Rosetta White     | Bertha Walker       | Harry E Wood       | C W Brenneissen   |
| Alline Johnson    | Norman Doust        | Leona Davidson     | Mrs Wm Deal       |
| Amanda Henry      | Hellie M French     | Agnes Frederick    | Dora Furdewalt    |
| C Greenwood       | Mrs F C Gayden      | V A Green          | Mrs D E Henderson |
| Hettie Hampton    | Gertrude Hutchinson | Hannah Hight       | J M James         |
| May Jonath        | Eva M Lillich       | Gertrude Larson    | Ada Meyer         |
| Pat Nechan        | Andra Martin        | Frank Neade        | Mrs E P Matlock   |
| Anna Nugent       | Mrs G A O'Brien     | Anna Payne         | Sarah Peay        |
| Je sie Palty      | A C Post            | May Patinski       | Bertha Seymour    |
| Thos M Swinley    | A T Stewart         | Grace Shoemaker    | Mrs Earl Snowden  |
| Eva Vosburgh      | Edith Ward          | Sallie Welch       | Mrs Claude Young  |
| Gladys Sabbit     | Rosa Dackworth      | Martin Deckner     | Ida Emmett        |
| Myrtle M Peagles  | Mrs V A Friel       | Hettie Freeman     | Sarah Grouner     |
| Henry E Greenbaum | Georgia Greenup     | Engie Hurt         | Iva Humphreys     |
| Mrs Hellie Hansen | Cora Isaacs         | Julia Jones        | C A Curtley       |
| Mary LaPrante     | Maggie Milligan     | Grace M Michner    | Mrs T McCrack     |
| Geo McLelland     | Mrs E McHale        | Valma Numan        | Thos J Ogan       |
| L E Osborne       | Hellie Pitsold      | Eta Phillips       | Hettie Rhodes     |
| Drusie Pettis     | Edith Scott         | Emma Somerville    | Leo Seethoda      |
| A I Skuff         | Mary Stanbaugh      | Everett Taylor     | Sam Verts         |
| Hazel Wilson      | Hettie Weisner      | Alex Szilinski     | J A Cobb          |

Motion by Clarke seconded by Kramer that communication from the Cudahy Packing Company under date of March 1924, 1924 requesting privilege of constructing runway from Plant to 23rd Street Traffic way be received and filed.

Carried all voting Aye

Motion by Clarke seconded by Kramer that communication from County Engineer under date of March 26th, 1924 reference advertising to re-advertising for bids for construction of gaps on P & Proj 102 be received and filed and County Clerk be instructed to advertise same bids to be opened at 2:00 o'clock April 29th, 1924.

Carried all voting Aye.

No further business appearing the Board adjourned.

Attest: Samuel Clarke  
County Clerk.

Samuel Clarke  
Chairman.

March 27th, 1924.

Pursuant to adjournment taken March 26th, 1924, the Board of County Commissioners met for the transaction of business.

Members present: David Buckland, Chairman, Samuel Clarke and Peter E Kramer, Commissioners and William Beggs, County Clerk.

Minutes of previous meeting read and approved.

Motion by Clarke seconded by Kramer that order of Tax Commission under date of March 1924, 1924 directing cancellation assessment of \$200. and tax of \$7.16 of A V Husley personal assessment be received and filed and that County Clerk be instructed to correct tax rolls in accordance therewith.

Carried all voting Aye.



Motion by Clarke seconded by Kramer that order of Tax Commission under date of March 18th 1924 directing cancellation assessment of Mrs Carl McClure in the sum of \$300 personal roll and issue refunding warrant in the sum of \$7.16 be received and filed and County Clerk be instructed to correct tax rolls in accordance therewith.

Carried all voting Aye.

Motion by Clarke seconded by Kramer that order of Tax Commission under date of March 18th, 1924 ordering cancellation of personal assessment of C A Weide in the sum of \$200. and taxes in the amount of \$8.95 be received and filed and that County Clerk be instructed to correct tax rolls in accordance therewith.

Carried all voting Aye.

Motion by Clarke seconded by Kramer that County Treasurer be instructed to issue tax sale certificate to R K Stiles covering E5ft lot 19 all lot 20 Block 4 Elizabeth Pl upon payment of all taxes, penalties etc.

Carried all voting Aye.

Motion by Clarke seconded by Kramer that communication from County Assessor under date of March 27th, 1924 requesting confirmation of appointments of J H Henderson and A Lynch as deputy assessors in place of Ruby Mann and Anna McQuinn be received, approved and filed.

Carried all voting Aye.

Motion by Clarke seconded by Kramer that the following be received adopted and spread in full upon the Journal.

Carried all voting Aye.

Be it known, that the Board of County Commissioners, of Wyandotte County, Kans. met in regular session at the Court House this 27th day of March, 1924; Present: David Buckland, Chairman, Samuel Clarke and Peter H. Kramer Commissioners and William Beggs, County Clerk, the following resolution was offered with reference to the matter of a Professional Advisor for the erection of the proposed New Court House, and on motion of Clarke seconded by Kramer and carried by the unanimous vote of the Board, all Commissioners voting Aye was adopted and ordered spread upon the Journal at length.

Whereas, the Board of County Commissioners, together with the Citizens Committee are unanimously agreed upon the employment of William L Steele, as Professional Advisor for the erection of the proposed new Court House; and

WHEREAS, said William L Steele has accepted said employment; Now therefore be it RESOLVED that said contract so drawn be by the Board of Commissioners approved and that the Chairman of said Board be empowered to sign for said Board.

#### CONTRACT.

##### Wyandotte County Court House Professional Adviser Agreement.

This agreement, made the 27th day of March, in the year Nineteen Hundred and Twenty Four, by and between the Board of County Commissioners, of Wyandotte County, Kansas, hereinafter called the party of the first part, and William L. Steele, Architect, of Sioux City, Iowa, party of the second part,

Witnesseth: That whereas the party of the first part, under and by virtue of the authority conferred upon it by law, purposes and intends to erect a Court House in the City of Kansas City, Kansas, Wyandotte County, and to that end to hold a competition for the purpose of selecting an architect:

NOW THEREFORE, the said parties hereto, for the considerations hereinafter named agree as follows:

That said Party of the Second Part is to act as, and by the execution of this agreement becomes, the Professional Advisor of the Party of the first Part in the full meaning and intent of that term, consistent with the best practices and customs of his profession, all in accordance with the terms of service and payment as hereinafter set forth

The services of said Party of the Second Part hereunder are intended to cover consultation, technical advice, carrying on the correspondence involved, writing, overseeing, preparation and distribution of the competition program, assisting in the selection of a jury, and should the form of competition adopted that feature, to assist in the selection of competitors and further to assist the Party of the First Part in all ways which his professional training, acquirements and acquaintances make his service valuable in conducting the aforesaid competition, and such services are intended to continue until the competition has been brought to a close.

The Party of the First Part agrees to pay the Party of the Second Part for the services hereunder a fee of Five Thousand Dollars (\$5,000.00) and reimbursement in addition thereto for such expenditures on the part of the Professional Advisor as telegrams, long distance telephone calls, postage, express and freight charges, made in connection with this service; travelling expense, including railroad and Pullman fares, hotels, bills and sustenance, while away from home in the discharge of duties in connection with this service.

It is mutually agreed by and between the parties hereto that it is not a part of the Professional Advisor's service or expense to pay the costs of materials for printing of the program, or the preparation of exhibits in connection therewith, such being provided by the Party of the First Part entirely apart from this service.

Payments on account hereof to be made from time to time as the work progresses.

Reimbursement for expenditures as hereinbefore set forth shall be made from time to time as the Professional Advisor bills the items until all such have been repaid to him.

In the event that said Party of the Second Part is prevented by sickness or other unforeseen cause from completing his work, the said Party of the First Part shall pay to said Party of the Second Part or his legal representative all of the said compensation for services which has been earned up to the time under the terms hereof, and this agreement shall terminate and shall become null and void.

The Party of the Second Part shall prosecute said work with due diligence.

The Parties hereto do hereby agree to the full performance of this contract, the Party of the First Part so binding itself and its lawful successors, and the Party of the Second Part so binding himself, his heirs, executors, administrators and assigns.

In witness whereof the Parties hereto have executed this agreement in duplicate, the day and year first above written.

The Board of County Commissioners of  
Wyandotte County, Kansas.

By David Buckland, Chairman.  
Party of the First Part.

William L. Steele.  
Party of the Second Part.

No further business appearing the Board adjourned.

Attest: William Beggs  
County Clerk.

David Buckland  
Chairman.

March 31st, 1924.

Pursuant to adjournment taken March 27th, 1924 the Board of County Commissioners met for the transaction of business.

Members present: David Buckland, Chairman, Samuel Clarke and Peter H. Kramer Commissioners and William Beggs, County Clerk.

Minutes of previous meeting read and approved.

In the matter of hearing on the Fairfax Benefit District Petitions, Chairman Buckland announces to the large number of interested persons present that in pursuance of the Resolution regularly adopted the Board of County Commissioners would listen to those for and against the granting of Benefit District as set out in said resolution and that those in favor of the said granting would be given the privilege to speak first.

Mr. Haly, representing the Fairfax Industrial Land Company assured the Board and those present that the establishing of the District was in no wise a speculative proposition, that inducements would be offered to Industries to locate in this district; that they had already closed <sup>some</sup> and two other large concerns were about to be closed and that the coming of these industries together with the improvements that had already been made and those contemplated would add untold millions to the real and personal valuation of the county and that the first or all the cost of the permanent improvements of the roads petitioned for would be a very small sum compared to that which the County would receive in the very few years to come.

Messrs Freeman <sup>Chairman</sup> and Reimer, township officials of Wyandotte Township in which this district is located urged the granting the petition, that it would add wealth to the Township  
Dr. Nessellrode and Albert Mebus, representing the Industrial Committee of the Chamber of Commerce urged the said granting and that the Board consider the matter of making the width 30 feet but at least 24, predicting that within a few years the traffic would call for wide roadway.

O.C. Smith, former President and Jas DeCoursey, President of the Chamber of Commerce Mr. Ellis, of Merriam, Ellis and Benton Real Estate, Mr. Browne, President of the Peoples National Bank, urged the granting of the petitions as an investment, that they believed that it was to the best interests of the County at large.

J.H. Emerson stated that he was heartily in favor of the Industrial District, that it was a good thing, that he represented Samuel Erb, who owned a section of land in Shawnee Twp and that his client was not in favor of the County at large paying any part of the improvement of Roads within the district, that it was nothing else than a Bonus to the Land Company, a gift to aid them in carrying out the scheme. At this point Mr. Clarke stated that the County builded a hard surfaced road along the land owned by Mr. Erb and that the property owners of the Fair-District helped to pay for it and that no objections were offered. Mr Buckland stating that the Board granted a similar petition that resulted in the building of a road along the property of the Sinclair Oul Co and that the taxes of the latter had paid a large portion if not more than the original cost of the improvement.

Pcy Hubbard stated that as an individual tax payer he too was not in favor of the grant inasmuch as it appeared to him to be a gift and that it was more advantageous to the Land Company than to the tax-payer.

Mr. Emerson cited the Boards attention to the advertisement inserted by the City of Kansas City, Kansas wherein he claimed that for value received the Land Company was to construct certain roads within the district. Guy Stanley attorney for the Company took issue saying that the printed resolution read "Cause to be established and improved" or words to that effect.

Mr. Hubbard stated that he was sure it was merely a promoters scheme. That if Armour, Swift and Co, Mr. Hoel, or Merriam, Ellis and Bentod desired roads they were compelled to build them and pay for them, that no one offered the small property owner a bonus or other inducement to improve or build; that Missouri Pacific, R.R., and Santafe Railway should be granted the same privileges.

The Board then advised those present and interested that they would visit the District in question and decide upon what improvements would be considered and also the matter of widths.

Motion by Clarke seconded by Kramer that communication from Howard Payne, City Clerk under date of March 31st, 1924 advising that City Commissioners had remitted special taxes on lot 6 block 3 Marty Place for the year 1919 to 1923 inclusive account being the property of the Pleasant Valley Baptist Church be received, approved and referred to the County Treasurer.

Carried all voting Aye.

Motion by Clarke seconded by Kramer that road petition signed by Ernest Kobetitsch, et al, filed March 21st, 1924 praying for the location of a road described as follows: "Beginning at a point on the old E Sorter Road, said point being the S W Corner of the Ernest Kobetitsch tract of land, thence east along the south line of said Kobetitsch land to the S E Corner of same, thence in a southerly direction through Tract # 4 of Emmons's Sub Division to an intersection with Emmons Avenue in said Emmons Sub Division in Quindaro Township" be received and filed and the Board of County Commissioners be appointed as Viewers to make view April 29th, 1924.

Carried all voting Aye

Motion by Clarke seconded by Kramer that bid of U C Smith for groceries for use at Poor Farm, it being the only bid, be received approved and filed and contract awarded accordingly.

Carried all voting Aye.

Motion by Clarke seconded by Kramer that order of Tax Commission under date of March 18th, 1924 directing the cancellation of assessment in the sum of \$800 of J S Hanis, and taxes in the amount of \$28.64 on lot 7 Mobeleys Sub Div be received and filed and that County Clerk be instructed to correct tax rolls in accordance therewith.

Carried all voting Aye.

Motion by Clarke seconded by Kramer that order of Tax Commission under date of March 18th, 1924 directing the cancellation of assessment of W. M. Fisher, in the sum \$100.00 and taxes to the amount of \$5.37 be received and filed and that County Clerk be instructed to correct the personal tax roll in accordance therewith.

Carried all voting Aye.

Motion by Clarke seconded by Kramer that application of Monroe Johnson for 209 waverly Ave. for transportation and assistance to Topeka, Kas. be referred to the County Poor Commissioner with full power to act.

Carried all voting Aye.

No further business appearing the Board adjourned.

Attest: William Beggs  
County Clerk.

David Buckland  
Chairman.

April 1st. 1924.

Pursuant to adjournment taken March 31st, 1924 the Board of County Commissioners met for the purpose of opening bids for the construction of the Twelfth Street Bridge.

Members present; David Buckland, Chairman, Samuel Clarke and Peter H Kramer, Commissioners and William Beggs. County Clerk

Bids for the construction of Twelfth Street Bridge with following results;

Mt Vernon Bridge Company	Timber Work	\$ 68,000.00
	SuperStructure	220,000.00

J W McMurry, Allied Construction	Sub Structure	198,750.00
-------------------------------------	---------------	------------

Wisconsin Bridge Co	Super structure	220,700.00
	Timber work	53,000.00

Kansas City Structural Steel Co	Superstructure	238,800.00
Engineer's Estimate	Sub Structure	218,067.17

	Superstructure	248,223.80
	Timber work	69,450.50
	Lights	4,180.00

Motion by Clarke seconded by Kramer that all bids be received and referred to the County Engineer to be checked up and to report thereon at 2:00 o'clock, p.m.

2:00 o'clock, p.m. County Engineer reports verbally that Wisconsin Bridge and Iron Co were the low bidders on Timber work and Superstructure and J W McMurry on the Sub Structure but an insertion in bid prevented immediate acceptance.

Motion by Clarke seconded by Kramer that all bids be held over until 2:00 o'clock P.M. Thursday, April 3rd, 1924.

no further business appearing the Board adjourned.

Carried all voting Aye.

Attest: William Beggs  
County Clerk.

David Buckland  
Chairman.

April 3rd, 1924.

Pursuant to adjournment taken April 1st, 1924 the Board of County Commissioners met for the transaction of business.

Members present: David Buckland, Chairman, Samuel Clarke Commissioner and William Beggs County Clerk. Absent: Peter H. Kramer, Commissioner.

Minutes of previous meeting read and approved.

Motion by Clarke seconded by Buckland that the contract for the construction of the sub-structure of the Twelfth Street Bridge be awarded to J. W. McMurry Contracting Company at their bid of \$198,750.00 subject to the sale of bonds.

Carried all present voting Aye.

Motion by Clarke seconded by Buckland that the contract for the construction of the super-structure and timber work of the Twelfth Street Bridge be awarded to the Wisconsin Bridge and Iron Co., at their bid of \$273,300.00 subject to the sale of bonds.

Carried all present voting Aye.

Motion by Clarke seconded by Buckland that the County Clerk be instructed to prepare a resolution authorizing the issuance and sale of bonds for the construction of the Twelfth Street Bridge Bid to be opened at 11 O'clock A.M. Wednesday April 30th, 1924 A.D. and that said County Clerk be further instructed to insert advertisement of said sale in the leading and engineering journals and local papers in addition to the official State and County Papers.

Carried all present voting Aye.

Motion by Clarke seconded by Buckland that consideration of the granting of the Fairfax Drainage Benefit District petitions for the Reimer-Fairfax-Hallock and Diagonal Way Roads be laid over until Monday, April 7th, 1924.

Carried all present voting Aye.

Motion by Clarke seconded by Buckland that communication from County Assessor under date of April 3rd, 1924 submitting for approval the appointment of Harold Blum as deputy Assessor in place of J R Burtma be received, approved and filed.

Carried all present voting Aye.

Motion by Clarke seconded by Buckland that official bonds of H G Henderson and Frank Warner as deputy assessors be received, approved and filed.

Carried all present voting Aye.

Motion by Clarke seconded by Buckland that the County Treasurer be instructed to issue tax sale certificate on Lot 9 Block 4 Forest Park to Eli Dahlin upon payment of all taxes, penalties and interest thereon and that County Clerk be instructed to issue tax deed therefor

Carried all present voting Aye.

Motion by Clarke seconded by Buckland that certified check of the Allied Contractors accompanying their bid on Twelfth Street Bridge be returned to bidders.

Carried all present Voting Aye.

Motion by Clarke seconded by Buckland that communication from County Engineer under date of April 3rd, 1924 reference the awarding of contracts for the Construction of the Twelfth Street Bridge be received and filed.

Carried all present voting Aye.

No further business appearing the Board adjourned.

Attest: William Beggs  
County Clerk.

David Buckland  
Chairman.

April 7th, 1924.

Pursuant to adjournment taken April 3rd, 1924 the Board of County Commissioners met for the purpose of the allowance of the Auditor's claims and accounts and the transaction of such other business that may come before it.

Members present; David Buckland, Chairman, Samuel Clarke, Commissioner and William Beggs County Clerk. Absent: Peter H. Kramer, Commissioner.

Minutes of previous meeting read and approved.

Motion by Clarke seconded by Buckland that the salary of Harry M. Swartz, Deputy County Clerk be increased to \$150.00 per month and that of William e. Saunders, Deputy County Clerk be increased to \$145.00 per month.

Carried all voting Aye.

Motion by Clarke seconded by Buckland that consideration of the granting of the Fairfax Benefit District Petition for improvement of Reimer-Fairfax, Hallock and Diagonal Way Roads be Laid over until Thursday, April 10th, 1924.

Carried all present Voting Aye.

Motion by Clarke seconded by Buckland that order of State Tax Commission under date of March 31st, 1924 directing that personal assessment of J W Grauerholz be cancelled in the sum of \$400.00 and taxes amounting to \$14.32 and penalized be cancelled be received and filed and County Clerk be instructed to correct tax rolls in accordance therewith.

Carried all present voting Aye.

Motion by Clarke seconded by Buckland that communication from County Counsellor under date of April 4th, 1924 reference personal taxes of the Uncle Sam Oil Company be received and filed and that County Clerk be instructed to file same with the Clerk of the District Court at Topeka, Kansas.

Carried all voting Aye.

Motion by Clarke seconded by Buckland that the County Clerk be instructed to issue refund certificate in the sum of \$20.00 account double payment of taxes for 1921 to W Peacock covering lots E $\frac{1}{2}$  44-45-4647 Block 68

Carried all voting Aye.

Motion by Clarke seconded by Buckland that County Clerk be instructed to issue refund certificate to M. E. B. in the sum of \$43.65 on lots 30 Block 3 Calumet and in the sum of \$25.92 for 1923 on same. Same being double payment for 1922 and 1923.

Carried all voting Aye.

Motion by Clarke seconded by Buckland that County Treasurer be instructed to certify to the County Attorney all delinquent real estate of three years and six months

Carried all voting Aye.

Motion by Clarke seconded by Buckland that the County Treasurer be hereby instructed to refrain from deducting any penalties or interest from any delinquent real estate or personal taxes and County Clerk be instructed to notify County Treasurer of action taken.

Carried all voting Aye.

No further business appearing the Board adjourned.

Attest: William Beggs  
County Clerk.

David Buckland  
Chairman.

April 10th, 1924.

Pursuant to adjournment taken April 7th, 1924 the Board of County Commissioners met for the transaction of business.

Members present: David Buckland, Chairman, Samuel Blarke, Commissioner and William Beggs, County Clerk. Absent; Peter H. Kramer, Commissioner.

Minutes of previous meeting read and approved.

Motion by Clarke seconded by Buckland that consideration of the declaring the establishment of the ~~HARRIS~~ Fairfax Benefit District Petition on the Reimer-Fairfax, Hallock and Diagonal Way Roads be laid over until Monday April 14th, 1924.

Carried all present voting Aye.

Motion by Clarke seconded by Buckland that supplementary Benefit District Petition for the F. C Woestermeyer Road described as follows: Beg at SW Cor of the E $\frac{1}{2}$  of the SW $\frac{1}{4}$  of Sec 32 Twp 10 Range 24 thence north one mile more or less to the Leavenworth Road be received and filed and referred to the County Engineer to be checked up and reported back.

Carried all voting Aye.

Motion by Clarke seconded by Buckland that the County Assessor be instructed to furnish the Board with a complete list of all deputy assessors together with their correct addresses, employed for the year 1924.

Carried all voting Aye.

Motion by Clarke seconded by Buckland that communication from County Engineer under date of April 10th, 1924 reference construction of bridge over Betts Creek at the Mrs. Hall Farm to cost \$450.00 be received and filed and the County Engineer be instructed to proceed with the work.

Carried all voting Aye.

Motion by Clarke seconded by Buckland that communication from County Engineer under date of April 10th, 1924 reference to the re-construction of a bridge over Betts Creek at the Mrs. Hall Farm be received and filed.

Carried all voting Aye.

No further business appearing the Board adjourned.

Attest: William Beggs  
County Clerk.

David Buckland  
Chairman.

April 14th, 1924.

Pursuant to adjournment taken April 10th, 1924 the Board of County Commissioners met for the transaction of business.

Members present: David Buckland, Chairman, Samuel Clarke and Peter H. Kramer, Commissioners and William Beggs, County Clerk.

Minutes of previous meeting read and approved.

Opening of bids for the permanent improvement of Section B Walcott Road with the following results:

Davidson Construction Co	\$76,517.88
Quinlan Bros. Grading only	33,402.06
Estimate	76,656.30

Opening bids for the permanent improvement of the Kerr Road with the following results:

Rand Construction Co.	Concrete	\$20,196.58
J. O. Patterson	Waterbound Macadam	13,407.32
	Bituminous "	15,761.91
	Concrete	21,990.37
Estimate.	Waterbound Macadam	13,145.92
	Bituminous "	17,432.36
	Concrete	19,783.12

Opening bids for the construction of a culvert on McKee Road with the following results:

E. A. Kepler	\$ 2,282.08
Henry Treff	1,836.82
Carrothers Company	2,041.82
Estimate	2,492.00

Opening bids for the construction of Island Creek bridge on Walcott Road with the following results:

Carrothers Company	\$10,600.04
Cooke & O'Brien	10,848.44
Estimate	11,505.53

Motion by Clarke seconded by Kramer that all bids for the construction or improvements of Section B Walcott Road, Kerr Road, Bridge on McKee Road and Island Creek Bridge on Walcott Road be received and referred to the County Engineer to be checked up and reported back thereon.

Carried all voting Aye.

Motion by Clarke seconded by Kramer that road petition under date of April 14th, 1924 signed by M. F. Campbell and others praying for the location of a road described as follows: "Ridge Avenue in the plat of blue grass Ridge as per recorded plat in Delaware Township." be received and filed and the Board of County Commissioners be hereby appointed as Viewers to make view May 14th 1924.

Carried all voting Aye.

Motion by Clarke seconded by Kramer that the Contract and Bond of J. W. McMurry for the construction of the Sub-Structure of the Twelfth Street Bridge having been approved as to form by the County Counsellor be received, approved and filed and that the Chairman of the Board be and is hereby authorized to sign same in behalf of the entire Board.

Carried all voting Aye.

Motion by Clarke seconded by Kramer that the certified and Cashiers checks of all the bidders for the construction of the Sub-Structure of the Twelfth Street Bridge be returned to bidders.

Carried all voting Aye.

Motion by Clarke seconded by Kramer that the resolution relative to the Reimer-Fairfax Road be received, adopted and ordered spread at length upon the Journal and the County Engineer be hereby instructed to prepare plans, specifications, etc in compliance with the said resolution.

Carried all voting Aye.

#### RESOLUTION.

Pursuant to adjournment taken by the Board of County Commissioners on the 10th day of April, 1924 the Board met in regular session in the Court House at Kansas City, Kansas, on the 14th day of April, 1924, at 2:00 o'clock, p.m. Present: David Buckland, Chairman, Samuel Clarke and Peter H. Kramer, Commissioners and William Beggs, County Clerk. The following resolution was unanimously adopted.

WHEREAS on the 17th day of March, 1924 a petition properly signed was filed with the County Clerk praying for the permanent improvement of REIMER and FAIRFAX Roads, such petition properly designating the material and width of such improvement, the description thereof being as follows:

Beginning at a point 40 feet east of the west quarter corner of Section 25, Township 10 South, Range 25 East, thence east along the East and West center line of said section 27 to a point 556 feet, more or less, east of the center of said section 27, said east and west road being 66 feet wide; thence south parallel to the north and south center lines of said section 27 and 34, township 10, range 25 east, to an intersection with Lafayette Avenue produced easterly, thence west along said Lafayette Avenue produced terminating at the east city limits

of Kansas City, Kansas, said road being 80 feet wide, all in Wyandotte County, Kansas; and WHEREAS after examination and careful consideration of said petition the Board did on the 17th day of March, 1924 find the same to be in full compliance with the provisions of Article 7 Chapter 68, of the Revised Statutes of Kansas, 1923, and all of the laws of Kansas, and that such road is a legally established and regularly laid out public road, and did then and there make an order that such improvement is a public utility, and further that all parties interested in such improvement were required to meet and present any objections they had to the granting of said petition on the 31st day of March, 1924, at 2:00 o'clock, P.M. at the office of the Board of County Commissioners, and further offered that a notice of such meeting to the public notifying all petitioners and others interested in such improvement be published in the official county newspaper of Wyandotte County, Kansas, The Kansas City Kansas Weekley Press, at least ten days prior to March 31, 1924, notifying them of such finding and order of such hearing and the time and place thereof; and

WHEREAS it appears from a careful examination that said notice was published in such official county paper on the 21st day of March, 1924; and

WHEREAS at the time and place specified in said notice so published in said official county paper all of the members of the Board together with the county clerk were present at a regularly and lawfully constituted meeting to hear any person or persons who might present any objections or suggestions touching such improvement, and persons favoring the improvement and those opposed thereto were heard by the Board in regular session and

WHEREAS two attorneys opposed the granting of the petition but did not represent any one owning land in the benefit district; and

WHEREAS all owners of land in the benefit district favored the petition and the granting of the petition was recommended by the Chamber of Commerce and numerous citizens taxpayers who appeared personally and asked the Board to grant the petition including the Township Board of Quindaro Township; and

WHEREAS the Board postponed final decision on said petition at said hearing on March 31st, 1924 until their next regular meeting, namely, April 3rd, 1924 at 2:00 o'clock p.m. and whereas subsequent to said hearing on March 31st, 1924 and to wit, on April 2nd, 1924 the members of the Board personally inspected the road for which improvements were asked; and whereas at a regular meeting of the Board on April 3rd, 1924 at 2:00 o'clock, P.M. the Board again postponed final decision on said petition until the next regular meeting of the Board, namely, April 7th, 1924, at 2:00 o'clock, p.m. and whereas at said regular meeting on April 7th, 1924, at 2:00 o'clock, p.m. the Board again postponed final decision on said petition until the next regular meeting of the Board, namely, April 10th, 1924, at 2:00 o'clock P.M. and whereas, at said regular meeting held on April 10th, 1924, at 2:00 o'clock p.m. the Board again postponed final action on said petition until the next regular meeting, namely April 14th, 1924 at 2:00 o'clock P.M. at which time all of the members of the Board were present together with the County Clerk at a regularly and lawfully constituted meeting of said board; at which time after ~~XXXXXXXXXXXX~~ being fully advised in the premises,

IT IS NOW FOUND AND ORDERED by said Board that such improvement as prayed for be made, and that such improvement is a public utility; that said petition was signed by 51% of the resident land owners owning at least 35% of the land within the benefit district therein designated; also signed by 35% of the resident land owners owning 51% of the land within the benefit district therein designated, and also signed by the owner of more than 60% of the land within said benefit district therein designated, and that said petition designates the road to be improved sufficiently by name and by terminal points and by other specially fixed locations, and as said petition definitely describes the lands within the proposed benefit district, also the type or types of permanent improvement and the width or widths of the roadway, also number ( or the maximum and minimum number ) of annual assessments to be levied upon the lands in the benefit district in payment thereof, and that said petition is in all respects found to be in full compliance with the provisions of Article 7 Chapter 68 of the Revised Statutes of Kansas, 1923 and all of the laws of Kansas.

IT IS THEREFORE NOW BY SAID BOARD ORDERED AND RESOLVED: That said road described in said petition be improved as prayed for in said petition with brick on concrete base, or concrete, twenty four (24) feet wide, and that the County Engineer of said county cause an accurate survey to be made of said road together with a profile thereof, and a map of the benefit district and plans and specifications for the improvement herein ordered, and also make an estimate of the cost of such improvement; and that after final approval of such plans, specifications and estimates by the State Highway Engineer they shall be filed with the county Clerk of this county as required by law.

IT IS FURTHER RESOLVED, that the Board shall cause the expense of improving said road to be met from time to time by warrants drawn upon a special fund created therefor, and that the costs shall be apportioned and bonds issued to pay for the same according to law.

IT IS FURTHER ORDERED that the number of annual assessments shall be Fifteen. In addition to the above the Board of County Commissioners shall cause to be constructed all necessary bridges upon said road, the cost of which shall exceed \$2,000 or that shall have a span of 20 feet or more. All such bridges shall be paid for by the county out of the county bridge fund and with the assistance of such ~~XXXXXXXXXXXX~~

David Buckland, Chairman.

Samuel Clarke, Commissioner.

Peter H. Kramer, Commissioner.

State of Kansas     SS  
County of Wyandotte

I hereby certify, that, as County Clerk of Wyandotte County, Kansas, I am the custodian of all the records of the Proceedings of the Board of County Commissioners, and that the above transcript is a full, true and complete copy of the record of the proceedings of the Board with reference to the petition for the improvement of the REIMER and FAIRFAX roads in benefit district No \_\_\_\_\_

Witness my hand and the seal of said county at Kansas City, Kansas April 14th, 1924.

William Beggs, County Clerk.

Motion by Clarke seconded by Kramer that resolution relative to the improvement of the Hallock Road be received adopted and spread at length upon the Journal.

Carried all voting Aye.

Pursuant to adjournment taken by the Board of County Commissioners on the 10th day of April, 1924, the Board met in regular session in the Court House in Kansas City, Kansas, on the 14th day of April, 1924 at 2:00 o'clock, p.m. Present: David Buckland, Chairman, Samuel Clarke and Peter H. Kramer, Commissioners and William Beggs, County Clerk, The following resolution was unanimously adopted:

RESOLUTION.

WHEREAS on the 17th day of March, 1924, a petition properly signed was filed with the County Clerk praying for the permanent improvement of HALLOCK ROAD, such petition properly designating the material and width of such improvement, the description thereof being as follows:

Beginning at the intersection of North Hallock Avenue with the northern city limits of Kansas City, Kansas, thence northerly along the travelled road to west line of Section 34, Township 10 south, range 25 east, thence north along said west line of section 34 to the northwest corner of said section 34, thence north along the west line of section 27, township 10 south, range 25 east, and terminating at a point 33 feet north of the west quarter corner of said section 27 said road being 80 feet wide; and

WHEREAS after examination and careful consideration of said petition the Board did on said 17th day of March, 1924, find the same to be in full compliance with the provisions of Article 7 Chapter 68 of the revised statutes of Kansas, 1923, and all of the laws of Kansas, and that such road is a legally established and regularly laid out public road, and did then and there make an order that such improvement is a public utility, and further that all parties interested in such improvement were required to meet and present any objections they had to the granting of said petition on the 31st day of March, 1924, at 2:00 o'clock P.M. at the office of the Board of County Commissioners, and further ordered that a notice of such meeting to the public notifying all petitioners and others interested in such improvement, be published in the official county newspaper of Wyandotte County, Kansas, The Kansas City Weekly Press, at least ten days prior to March 31st, 1924, notifying them of such findings and order of such hearing and the time and place thereof; and

WHEREAS it appears from a careful examination that said notice was published in such official county paper on the 21st day of March, 1924; and

WHEREAS at the time and place specified in said notice so published in said official county paper all the members of the Board together with the county clerk were present at a regular and lawfully constituted meeting to hear any person or persons who might present any objections or suggestions touching such improvement, and favoring the improvements and those opposed thereto were heard by the Board in regular session; and

WHEREAS two attorneys opposed the granting of the petition but did not represent anyone owning land in the benefit district; and

WHEREAS all owners of land in the benefit district favored the petition and the granting of the petition was recommended by the Chamber of Commerce and numerous citizens and taxpayers who appeared personally and asked the Board to grant the petition including the Township Board of Quindaro Township; and

WHEREAS the Board postponed final decision on said petition at said hearing on March 31, 1924, until their next regular meeting, namely, April 3, 1924 at 2:00 o'clock P.M. and whereas subsequent to said hearing on March 31, 1924 and to wit, on April 2, 1924 the members of the Board personally inspected the road for such improvements were asked; and whereas, at a regular meeting of the Board on April 3, 1924 at 2:00 o'clock, p.m. the Board again postponed final decision on said petition until the next regular meeting of the Board, namely April 7th, 1924, at 2:00 o'clock, P.M. and, whereas, at said regular meeting on April 7th, 1924, at 2:00 o'clock, p.m. the Board again postponed final decision on said petition until the next regular meeting of the Board, namely, April 10th, 1924, at 2:00 o'clock, p.m., and whereas at said regular meeting on April 10th, 1924, at 2:00 o'clock P.M., the Board again postponed final decision on said petition until the next regular meeting of the Board, namely, April 14th, 1924, at 2:00 o'clock, p.m. at which time all of the members of the Board were present together with the County Clerk at a regular and law-



fully constituted meeting of said Board, at which time after being fully advised in the premises:

IT IS NOW FOUND AND ORDERED by said Board that such improvement as prayed for be made, and that such improvement is of public utility; that said petition was signed by 51% of the resident land owners owning at least 35% of the land within the benefit district therein designated; also signed by 35% of the resident land owners owning 51% of the land within the benefit district therein designated, and also signed by the owner of more than 60% of the land within said benefit district therein designated, and that said petition designates the road to be improved sufficiently by name and by terminal points and by other specially fixed locations, and said petition definitely describes the lands within the proposed benefit districts, also the type or types of permanent improvement and the width and widths of the roadway, also number (or the maximum and minimum number) of annual assessments to be levied upon the lands in the district in payment thereof, and that said petition is in all respects found to be in compliance with the provisions of Article 7 Chapter 68 of the revised Statutes of Kansas, 1903, and all of the laws of Kansas.

IT IS THEREFORE NOW BY SAID BOARD ORDERED AND RESOLVED: That said road described in said petition be improved as prayed for in said petition with brick on concrete base or concrete, twenty four (24) feet wide, and that the County Engineer of said county cause an accurate survey to be made of said road together with a profile thereof, and a map of the benefit district and plans and specifications for the improvement herein ordered, and also make an estimate of the cost of such improvement; and that after final approval of such plans, specifications and estimates by the State Highway Engineer they shall be filed with the county clerk of this county as required by law.

IT IS FURTHER RESOLVED, that the Board shall cause the expense of improving said road to be met from time to time by warrants drawn upon the special fund created therefor, and that the costs shall be apportioned and bonds issued to pay for the same according to law.

IT IS FURTHER ORDERED that the number of annual assessments shall be Fifteen (15)

In addition to the above the Board of County Commissioners shall cause to be constructed all necessary bridges upon said road the cost of which shall exceed \$2,000. or that shall have a span of 20 feet or more. All such bridges shall be paid for by the County out of the County bridge fund and with the assistance of such Federal Aid as may be granted for said bridges.

David Buckland, Chairman.

Samuel Clarke, Commissioner.

Peter H. Kramer, Commissioner.

STATE OF KANSAS      SS  
COUNTY OF WYANDOTTE

I hereby certify, that, as County Clerk of Wyandotte County, Kansas, I am the custodian of all the records of the proceedings of the Board of County Commissioners, and that the above transcript is a full, true and complete copy of the record of the proceedings of the Board with reference to the petition for the improvement of the HALLOCK ROAD in benefit district No. \_\_\_\_\_

Witness my hand and the seal of said County at Kansas City, Kansas, April 14th 1924.

Seal.

William Beggs, County Clerk.

Motion by Clarke seconded by Kramer that the resolution relating to the granting of a benefit district for the permanent improvement of the DIAGONAL WAY ROAD be received, approved and spread upon the journal in full.

Carried all voting Aye.

RESOLUTION.

Pursuant to adjournment taken by the Board of County Commissioners on the 10th day of April, 1924, the Board met in regular session in the Court House at Kansas City, Kansas, on the 14th day of April, 1924 at 2:00 o'clock p.m. Present: David Buckland, Chairman, Samuel Clarke and Peter H Kramer, Commissioners and William Beggs, County Clerk. The following resolution was unanimously adopted:

WHEREAS on the 17th day of March, 1924, a petition properly signed was filed with the County Clerk praying for the permanent improvement of DIAGONAL WAY ROAD, such petition properly designating the material and width of such improvement, the description thereof being as follows:

Beginning at the northwest corner of Section 34, Township 10 South, Range 25 East, thence southeasterly a distance of 3,707.75 feet to the center of said section 34, thence east along the east and west center line of said section 34, and terminating at a point 516 feet more or less, east of the center of said section 34, said road being 80 feet in width, all in Wyandotte County, Kansas; and

WHEREAS after examination and careful consideration of said petition the Board

did on said 17th day of March, 1924, find the same to be in full compliance with the provisions of Article 7 Chapter 68 of the Revised Statutes of Kansas, 1923, and all of the laws of Kansas and that such road is a legally established and regularly laid out public road, and did then and there make an order that such improvement is a public utility, and further that all parties interested in such improvement were required to meet and present any objections they had to the granting of said petition on the 31st day of March, 1924, at 2:00 o'clock, p.m. at the office of the Board of County Commissioners, and further ordered that a notice of such meeting to the public notifying all petitioners and others interested in such improvement, be published in the official county paper of Wyandotte County, Kansas, The Kansas City Kansas Weekly Press, at least ten days prior to March 31st, 1924, notifying them of such finding and order of such hearing and the time and place thereof; and

WHEREAS it appears from a careful examination that said notice was published in such official county newspaper on the 21st day of March, 1924; and

WHEREAS at the time and place specified in said notice so published in said official county paper all of the members of the Board together with the county clerk were present at a regular and lawfully constituted meeting to hear any person or persons who might present any objections or suggestions touching such improvement, and persons favoring the improvement and those opposed thereto were heard by the Board in regular session; and

WHEREAS two attorneys opposed the granting of the petition but did not represent anyone owning land in the district; and whereas all owners of land in the benefit district favored the petition and the granting of the petition was recommended by the Chamber of Commerce and numerous citizens and tax payers who appeared personally and asked the Board to grant the petition including the Township Board of Quindaro Township; and

WHEREAS, the Board postponed final decision on said petition at said hearing on March 31 1924 until their next regular meeting, namely, April 3rd, 1924, at 2:00 o'clock P.M., and whereas subsequent to said hearing on March 31st, 1924, and to wit: on April 2, 1924 the members of the Board personally inspected the road for which improvements were asked; and whereas, at a regular meeting of the Board on April 3, 1924 at 2:00 o'clock, p.m. the Board again postponed final decision on said petition until the next regular meeting of the Board, namely, April 7th, 1924, at 2:00 o'clock, p.m., and whereas, at said regular meeting on April 7th, 1924, at 2:00 o'clock p.m. the Board again postponed final decision on said petition until the next regular meeting of the Board, namely April 10th, 1924 at 2:00 o'clock p.m., and whereas, at said regular meeting on April 10th, 1924 at 2:00 o'clock p.m. the Board again postponed final decision on said petition until the next regular meeting of the Board, namely April 14th, 1924, at 2:00 o'clock p.m. at which time all the members of the Board were present together with the County Clerk at a regular and lawfully constituted meeting of said Board at which time after being fully advised in the premises:

IT IS NOW FOUND AND ORDERED by said Board that such improvement as prayed for be made, and that such improvement is a public utility; that said petition was signed by 51% of the resident land owners owning at least 35% of the land within the benefit district therein designated; also signed by 35% of the resident land owners owning 51% of the land within the benefit district therein designated, and also signed by the owner of more than 60% of the land within said benefit district therein designated, and that said petition designates the road to be improved sufficiently by name and by terminal points and other specially fixed locations, and said petition definitely describes the lands within the proposed benefit district, also the type or types of permanent improvement and the width or widths of the roadway, also number ( or the maximum and minimum number) of annual assessments to be levied upon the lands in the benefit district in payment thereof, and that said petition is in all respects found to be in compliance with the provisions of Article 7 Chapter 68 of the Revised Statutes of Kansas, 1923, and all of the laws of Kansas,

IT IS THEREFORE NOW BY SAID BOARD ORDERED AND RESOLVED: That said road described in said petition be improved as prayed for in said petition with brick on concrete base, or concrete twenty four (24) feet wide, and that the county engineer of said county cause an accurate survey to be made of said road together with a profile thereof, and a map of the benefit district and plans and specifications for the improvement herein ordered, and also make an estimate of the cost of such improvement; and that after final approval of such plans, specifications and estimates by the State Highway Engineer they shall be filed with the county clerk of this county as required by law.

BE IT FURTHER RESOLVED, that the Board shall cause the expense of improving said road to be met from time to time by warrants drawn upon the special fund created therefor and that the costs shall be apportioned and bonds issued to pay for same according to law.

IT IS FURTHER ORDERED that the number of annual ~~payments~~ assessments shall be fifteen

(15)  
In addition to the above the Board of County Commissioners shall cause to be constructed all necessary bridges upon said road the cost of which shall exceed \$2,000 or that shall have a span of 20 feet or more. All such bridges shall be paid for by the county out of the county bridge fund and with the assistance of such federal aid as may be granted for said bridges.

David Buckland, Chairman.

Samuel Clarke, Commissioner.

Peter H. Kramer, Commissioner.

STATE OF KANSAS      SS  
 COUNTY OF WYANDOTTE

I hereby certify, that, as County Clerk of Wyandotte County, Kansas, I am the custodian of all the records of the proceedings of the Board of County Commissioners, and that the above transcript is a full, true and complete copy of the record of the proceedings with reference to the petition for the improvement of the Diagonal Way Road in benefit district No., \_\_\_\_\_

Witness my hand and the seal of said County at Kansas City, Kansas April 14th, 1924.

Swal.

William Beggs, County Clerk,

Motion by Clarke seconded by Kramer that all bids for the construction of the Kerr Road be held over until Monday, April 17th, 1924.

Carried all voting Aye.

Motion by Clarke seconded by Kramer that the Resolution in reference to the sale of Bonds for the construction of the Twelfth Street Bridge be published in the Official County and State papers, the Local papers and the leading Bond and Engineering Journals.

Carried all voting Aye.

Motion by Clarke seconded by Buckland that the communication from County Engineer under date of April 14th, 1924 reference bids for the construction of Section B Walcott Road be received and filed and the awarding of the contract be laid over until Monday April 21st, 1924.

Carried-Kramer voting Nay.

Motion by Clarke seconded by Kramer that communication from County Engineer under date of April 14th 1924 recommending that contract for the construction of the bridge on the McKee Road be awarded to Henry Treff at his bid price of \$1836.62 received concurred in and the contract so awarded.

Carried all voting Aye.

Motion by Clarke seconded by Kramer that communication from County Engineer under date of April 14th, 1924 recommending that the contract for the construction of Island Creek bridge on Walcott Road be awarded to the Carrothers Company at their bid of \$10,600.49 be received and filed and the contract so awarded.

Carried all voting Aye.

Motion by Clarke seconded by Kramer that communication from County Engineer under date of April 14th, 1924 reference to the construction of road on the gaps of the Proebstel Road be received and filed and the County Clerk be instructed to advertise for bids for said construction same to be opened May 19th, 1924, at 2:00 o'clock P.M.

Carried all voting Aye.

Motion by Clarke seconded by Kramer that supplementary benefit district petition filed April 14th, 1924 praying for the resurfacing of the Antone Road with Oklahoma Rock Asphalt described as follows: "Beginning at the N E Corner of Section 31, Township 11 Range 25 thence south to S W Blvd" be received and referred to the County Engineer to be checked up and reported thereon.

Carried all voting Aye.

BE IT KNOWN, that the Board of County Commissioners of Wyandotte County, Kansas met in regular session at the Court House this 14th day of April, A.D. 1924; Present: David Buckland, Chairman, Samuel Clarke and Peter H. Kramer Commissioners, and William Beggs, County Clerk, and J. H. Brady, County Counsellor; The following resolution was offered in relation to the issuance of bonds for the reconstruction of the Twelfth Street Bridge in Kansas City, Kansas. On motion of Kramer seconded by Clarke, and carried by the unanimous vote of the Board, all commissioners voting Aye, was adopted and ordered spread at length upon the Journal.

RESOLUTION.

Authorizing the issue of Bridge Bonds of Wyandotte County, Kansas, for the purpose of paying the cost of the reconstruction of the Twelfth Street Bridge in Kansas City Kansas.

WHEREAS, Wyandotte County, Kansas, has taxable property with an assessed valuation of over ninety million dollars; and the Kaw Valley Drainage District is a drainage district in said County, organized and existing under the provisions of Chapter 215 Laws of Kansas for 1903, and acts amendatory thereto; and the Kansas River is a navigable stream flowing through said County and District, spanned by a public bridge at Twelfth Street, in Kansas City, Kansas, a city of the first class within said County, said bridge known as the Twelfth Street Bridge having been originally built by Wyandotte County, and thereafter reconstructed by Wyandotte County and the Metropolitan Street Railway Company a corporation, predecessor of the Kansas City Railways Company, a corporation, jointly; and

WHEREAS The United States, on June 24th, 1910 established at the location of said bridge, harbor lines, fixing the width of said river at said point at 876 feet, and afterwards and on July 8th, 1910 likewise established harbor lines fixing the width of said river at the location of said bridge at 876 feet; and

WHEREAS, by a series of orders, resolutions and notices, made, adopted and given, in relation to said Twelfth Street Bridge, the Directors of the Kaw Valley Drainage District, under the powers invested in them by law, have prescribed, regulated and fixed

fixed the height of said bridge, and the length of spans and the location of piers and abutments thereof, and in writing notified and requested the Board of County Commissioners of Wyandotte County to change, alter and reconstruct said bridge to conform to such harbor lines, channels and requirements, and to raise, lengthen and repair the same, and to reconstruct, remove and relocate the abutments and piers thereof and to improve said bridge in the respects shown in its orders and resolutions, and to do any and all acts necessary to conform to and comply with such requirements; and

WHEREAS, pursuant to said resolutions, orders and notices, the Board of County Commissioners commences proceedings in accordance therewith and under the authority of Chapter 64 of the laws of Kansas for 1909, and acts amendatory thereto, for the reconstruction, raising, and lengthening of said Twelfth Street Bridge, and the removal and re-location of the abutments and piers thereof and the improvement of said bridge in all respects as required by the orders and resolutions of the Board of Directors of said Kaw Valley Drainage District; and

WHEREAS, subsequent to the promulgation of said resolutions, orders and notices, and the institution of proceedings to comply therewith, and on or about the 9th day of January, 1920, The Kansas City Railway Company, a corporation, successor to the Metropolitan Street Railway Company, a corporation, commenced suit in equity in the District Court of the United States for the District of Kansas, First Division, being case No. 339-N, against the Board of County Commissioners of Wyandotte County, Kansas, and the Kaw Valley Drainage District of Wyandotte County, Kansas, to restrain and enjoin said Board and said District from proceeding further in accordance with said resolutions and orders in the reconstruction, removal, relocation or repair, of said Twelfth Street Bridge, and in accordance with the prayer of said petition, said Court did, on the 22nd day of June 1920, issue an order restraining this Board and said District from proceeding further with the reconstruction, alteration, relocation or repair of said Bridge; and,

WHEREAS, in said suit in equity a final decree was entered on the 10th day of February 1925, ordering the reconstruction of said bridge according to certain plans therein set out and specified, said decree in equity in said cause being now here referred to for greater particularity as to its terms, and adopted and made a part of this resolution as though recited herein at length; and

WHEREAS, immediately thereafter, and on the 15th day of February, 1923, the Board of County Commissioners of Wyandotte County, adopted a resolution therefor and resolved and determined to reconstruct said bridge in accordance with the terms of said decree; and subsequently and on the 14th day of February, 1924, adopted a further resolution and ordered and directed the County Engineer of Wyandotte County to forthwith make all necessary surveys, and investigations, and prepare plans and specifications for the alteration, reconstruction and improvement of said Twelfth Street Bridge, and the approaches thereto, and to make an estimate of the cost thereof under oath, and to file such plans, specifications and sworn estimates in the office of the County Clerk; and

WHEREAS, the County Engineer of Wyandotte County duly made such surveys and investigations, and prepared such plans and specifications, and made such sworn estimate and filed the same in the office of the County Clerk of Wyandotte County, whereupon the County Clerk of this County duly caused to be published in the official County paper an advertisement for bids and notice to bridge contractors, fixing April 1st, 1924, at 12 o'clock noon as the time when such bids would be publically opened, and on said date, in accordance with said advertisement and notice, bids for such work were duly received, filed and publically opened, and contracts awarded therefore to the lowest and best responsible bidders, namely, to J. W. McMurry for the sub-structure of said bridge, at and for the total price and sum of One Hundred Ninety Eight Thousand, Seven Hundred Fifty and No/100 (\$198,750.00) Dollars, and to the Wisconsin Bridge and Iron Company for the timber work and the superstructure of said bridge, at and for the total price and sum of Two Hundred Seventy Three Thousand, Seven Hundred and No/100 (\$273,700.00) Dollars, or a total price and sum for said entire work of Four Hundred Seventy Two Thousand, Four Hundred Fifty and No/100 (\$472,450.00) Dollars; and

WHEREAS, for the purpose of paying for the work of reconstructing said bridge under said contracts, as the work progresses and when the same shall be finished, it is necessary to issue Bridge Bonds of Wyandotte County, Kansas, in the sum of Four Hundred Seventy Two Thousand, Four Hundred Fifty and No/100 (\$472,450.00) Dollars, said amount of bonds so to be issued not exceeding the actual cost of such improvements; Now therefore be it

RESOLVED, by the Board of County Commissioners, of Wyandotte County, Kansas;—

Section 1. That under and by virtue of the laws of Kansas, Wyandotte County, in the State of Kansas, shall issue its negotiable coupon Bridge Bonds in payment for the reconstruction of the Twelfth Street Bridge.

Section 2. That the total and aggregate amount for which said bonds shall be issued be and the same is hereby fixed at the sum of FOUR HUNDRED SEVENTY TWO THOUSAND, FOUR HUNDRED FIFTY and No/100 (\$472,450.00) Dollars.

Section 3. Said bonds shall be known and denominated as "Wyandotte County Bridge Bonds," Series "Twelfth Street Bridge-1924."

Section 4. Said bonds shall be numbered consecutively from 1 to 473, and shall be in denominations of One Thousand (\$1,000.00) Dollars each, with the exception of Bond No. 1, which shall be for Four Hundred Fifty and No/100 (\$450.00) Dollars, and shall bear interest at the rate of FIVE PERCENT, per annum, payable semiannually on the first days of January and July in each year; the interest thereon to be evidenced by interest coupons attached thereto.

Section 5. Said bonds shall bear date the first day of April, 1924, and shall become due and payable as follows:

Bonds Nos.	Amount	Due Date.
1 to 30 inclusive,	\$ 29,450.00	Jan, 1, 1940
21 to 60 inclusive,	30,000.00	Jan, 1, 1941
61 to 90 inclusive,	30,000.00	Jan. 1, 1942
91 to 121 inclusive,	31,000.00	Jan. 1, 1943
122 to 153 inclusive,	32,000.00	Jan .1, 1944
154 to 185 inclusive,	32,000.00	Jan, 1, 1945
186 to 217 inclusive,	32,000.00	Jan. 1, 1946
218 to 249 inclusive,	32,000.00	Jan. 1. 1947
250 to 281 inclusive,	32,000.00	Jan. 1, 1948
282 to 313 inclusive,	32,000.00	Jan. 1, 1949
314 to 345 inclusive,	32,000.00	Jan. 1, 1950
346 to 377 inclusive,	32,000.00	Jan. 1, 1951
378 to 409 inclusive,	32,000.00	Jan. 1, 1952
410 to 441 inclusive,	32,000.00	Jan. 1, 1953
442 to 473 inclusive,	32,000.00	Jan. 1, 1954
	<u>\$472,450.00</u>	

Section 6. Said bonds and the interest thereon shall be payable at the office of the State Treasurer, in the city of Topeka, in the state of Kansas.

Section 7. Each bond shall bear on its face, the amount thereof, the rate of interest it bears, the number of such bond, the date of issue, when and where payable, for what purpose and by what authority issued, and shall be made payable to bearer; which bond, together with the coupons thereto attached, shall be signed by the Chairman of the Board of County Commissioners of Wyandotte County, Kansas, and attested by the Clerk of said County, and each bond shall have the impression of the seal of the County thereon; PROVIDED, that the signatures on the interest coupons attached to said bonds may be printed fac simile.

Section 8. Each of said bonds and each of the interest coupons thereto attached, as heretofore enumerated, shall, except as to numbers, denominations, and dates of maturity, be substantially in the following form:

UNITED STATES OF AMERICA.

State of Kansas  
No. \_\_\_\_\_

County of Wyandotte.  
\$ \_\_\_\_\_

WYANDOTTE COUNTY BRIDGE BONDS  
Series, "Twelfth Street Bridge-1924.

KNOW ALL MEN BY THESE PRESENTS:

That the County of Wyandotte, in the State of Kansas, acknowledges itself to owe and for value received hereby promises to pay to the bearer, the principal sum of ONE THOUSAND (\$1,000.00) DOLLARS, in lawful money of the United States of America, at the office of the State Treasurer, in the city of Topeka, in the State of Kansas, on the first day of January, 1924, together with interest on said sum from the date hereof until paid at the rate of five (5) percent, per annum, payable semi-annually on the first days of January and July in each year, upon presentation and surrender of the interest coupons hereto attached, as such interest coupons severally become due.

And for the prompt payment of the principal of this bond, with interest as aforesaid, as said payments respectively mature, the full faith, credit, revenue, and resources of said county are hereby irrevocably pledged.

This bond is one of a series of four hundred seventy-three (473) bonds of like tenor, except as to numbers, denominations, and dates of maturity, issued by the County of Wyandotte and state of Kansas, for the purpose of paying the cost of the reconstruction of the Twelfth Street Bridge under and in accordance with a resolution duly passed by the Board of County Commissioners of Wyandotte County, Kansas, at a regular meeting of said Board on the 14th day of April, A.D. 1924, and is issued by authority of Chapter 64 of the Laws of Kansas of 1909, and acts amendatory thereof, and of Chapter 10 of the Revised Statutes of Kansas, 1923, and is issued in all respects in full compliance with the laws of the State of Kansas.

And it is hereby certified and recited that all the acts, conditions, proceedings, and things required by the laws of the State of Kansas, to be done and performed precedent to and in the issuance of this bond, have properly been done, happened and performed in the manner required by law and in regular and due time; that the indebtedness to pay which this bond is issued, was at the time it was incurred and at the time of the issuance of this bond a valid and subsisting indebtedness of such County, and that the total indebtedness of said County, including this bond, does not exceed any constitutional or statutory limitation. This bond is and shall constitute a general obligation of Wyandotte County, Kansas, and is issued in conformity with the provisions, restrictions, and limitations of the laws of Kansas authorizing the same, and together with the interest thereon is to be paid by Wyandotte County, Kansas.

IN TESTIMONY WHEREOF, the County of Wyandotte, in the State of Kansas, has caused this bond to be signed by the Chairman of the Board of County Commissioners and to be attested by the Clerk of the County, under the seal of the County, and the interest coupons hereto attached to be signed by the Chairman of the Board of County Commissioners and attested by the Clerk of the County in printed facsimile, this 1st day of April, 1924.

Attest: William Beggs  
County Clerk of Wyandotte County,  
Kansas.

Chairman of the Board of County  
Commissioners, of Wyandotte County,  
Kansas.

Bond No. \_\_\_\_\_

Form of interest coupon.

\$25.00

On the first day of January--July 19\_\_\_, the County of Wyandotte in the State of Kansas promises to pay to the bearer, the sum of Twenty Five (\$25.00) Dollars, in lawful money of the United States of America, at the office of the State Treasurer, in the city of Topeka, in the State of Kansas, in payment of six months interest due on that day, being one semi-annual installment of interest on its Bridge Bonds, Series "Twelfth Street Bridge-1924," dated April 1st, 1924.

Attest: William Beggs  
County Clerk of Wyandotte County,  
Kansas.

Chairman of the Board of County  
Commissioners of Wyandotte County  
Kansas.

Form of County Clerk's Certificate.

State of Kansas,                   SS  
The County of Wyandotte

I, William Beggs, County Clerk of said County, hereby certify that the within bond has been legally and regularly issued; that the signatures thereto are genuine and that said bond has been registered in my office according to law.

IN WITNESS WHEREOF, I have hereunto set my hand, and affixed the seal of Wyandotte County, at my office in Kansas City, Kansas this 1st day of April, 1924.

William Beggs  
County Clerk of Wyandotte County,  
Kansas.

FORM of Certificate for State Auditor.

OFFICE OF THE AUDITOR OF THE STATE OF KANSAS.

I, N.A. Turner, Auditor of the State of Kansas, do hereby certify that a transcript of the proceedings leading up to the issuance of this bond has been filed in my office, and that this bond was registered in my office according to law this \_\_\_\_\_ day of \_\_\_\_\_ 1924.

WITNESS my hand and official seal.

\_\_\_\_\_  
Auditor of the State of Kansas.

Form of Back Panel.

WYANDOTTE COUNTY BRIDGE BONDS  
Series "Twelfth Street Bridge-1924.

State of Kansas                   Wyandotte County.

Interest  $5\frac{1}{2}$

Dated April 1st, 1924.

Due January 1st, 1925

Interest due January 1st and July 1st.

Principal and Interest payable at the  
Fiscal Agency of the State of Kansas  
in the city of Topeka, Kansas.

Section 9. That said bonds shall be signed by the Chairman of the Board of County Commissioners, and attested by the Clerk of the County under the seal of the County, and all interest coupons thereto attached shall be signed by the Chairman of the Board of County Commissioners and attested by the County Clerk, in printed fac simile, and when so executed, said bond shall be registered by the County Clerk of Wyandotte County, Kansas, after which they shall be presented to the Auditor of the State of Kansas for registry by him.

Section 10. The County Clerk of Wyandotte County shall register the bonds herein authorized to be issued, in a book to be kept for that purpose, which registry shall show the date, number, amount thereof, rate of interest, number of coupons, amount of each, to whom payable, where payable and date of maturity; and when said coupons or bonds are paid, that fact shall be likewise stated, and said bonds destroyed in the presence of the Board of County Commissioners.

Section 11. That the Board of County Commissioners by its Chairman and the Clerk of said County are hereby authorized and directed to procure the registry of such bonds by the Auditor of the State of Kansas, in accordance with the law, and after such bonds are registered in the office of the Auditor of the State, they shall be sold at not less than their par value in the manner provided by law but none of the proceeds derived from the sale of such bonds shall be appropriated or used or expended for any purpose other than to pay for the reconstruction of the Twelfth Street Bridge as herein before specified, but said bonds may be delivered to the contractors in payment of said improvements and work instead of the sale of

said bonds and the payment to the contractors in cash.

Section 12. The full faith and credit of Wyandotte County, Kansas, shall be and is hereby irrevocably pledged for the full payment of said bonds and interest thereon, and for the purpose of paying the interest on said bonds and the principal thereof when the same becomes due, the Board of County Commissioners, of Wyandotte County, Kansas, shall annually levy a tax upon all the taxable property of the County sufficient to pay said interest and to pay said principal as said bonds become due.

IN WITNESS WHEREOF, the undersigned, constituting the Board of County Commissioners of Wyandotte County, Kansas, hereby attach our signatures, this 14th, day of April, 1924, at Kansas City, the seat of Wyandotte County, in the state of Kansas.

Attest: William Beggs,  
County Clerk of Wyandotte  
County, Kansas

David Buckland, Chairman,  
of the Board of County Commissioners  
of Wyandotte, Kansas

Samuel Clarke,  
Commissioner.

Peter H. Kramer  
Commissioner.

BE IT KNOWN, That the Board of County Commissioners, of Wyandotte County, Kansas, met in regular session at the Court House, this 14th day of April, 1924; Present: David Buckland, Chairman, Samuel Clarke, Commissioner and Peter H. Kramer, Commissioner, a full membership of the Board, and William Beggs, County Clerk, and J. H. Brady, County Counselor. The following resolution was offered in relation to the sale of bonds for the reconstruction of the Twelfth Street Bridge, and on motion of Clarke, Commissioner, seconded by Kramer, Commissioner, and carried by the unanimous vote of the Board, all commissioners voting "Aye", was adopted and ordered spread at length upon the Journal.

#### RESOLUTION.

WHEREAS, the Board of County Commissioners of Wyandotte County, Kansas, in regular session assembled, did on the 14th day of April, 1924, pass a resolution authorizing the issuance and sale of Wyandotte County Bridge Bonds to the amount of Four Hundred Seventy Two Thousand, Four Hundred Fifty (\$472,450.00) Dollars, in denominations of One Thousand (\$1,000.00) Dollars each, with the exception of Bond No. One, which is for \$450.00 bearing interest at the rate of Five (5) percent per annum, payable and maturing serially in from fifteen to thirty years after date, said bonds bearing date the first day of April, 1924, and to be payable at the office of the State Treasurer, in the city of Topeka, in the state of Kansas, said bonds being issued for the purpose of paying the cost of reconstruction of the Twelfth Street Bridge, in Kansas City, Kansas, under contracts awarded to J. W. McMurry for sub-structure and Wisconsin Bridge and Iron Company for timber work and superstructure on the 1st day of April, 1924; and

WHEREAS, the Board of County Commissioners desire to sell said bonds at public sale to the highest and best bidder for cash, and to apply the proceeds derived from said sale in payment of the estimates and amounts due and to become due said contractors from time to time and upon completion of said improvement; and

WHEREAS, said contracts were let and awarded subject to the ability of Wyandotte County to market and sell said bonds, and prior to the completion of said reconstruction of said bridge, certain funds will be necessary to pay partial preliminary estimates; Now therefore be it

RESOLVED By the Board of County Commissioners of Wyandotte County, Kansas, that Bridge Bonds of Wyandotte County, Series "Twelfth Street Bridge-1924" to the amount of Four Hundred Seventy Two Thousand, Four Hundred Fifty and no/100 (\$472,450.00) Dollars, bearing date the 1st day of April, 1924, payable serially in from fifteen to thirty years after date, be ordered sold at public sale, to the highest and best bidder for cash, and at not less than the par value thereof, and the proceeds derived therefrom be used in payment of the cost of the construction of said Twelfth Street Bridge, Be it further

RESOLVED that a notice to bond buyers be printed in the Kansas City Weekly Press and in the official state paper, in each issue thereof between this date and the date of said sale, and for not less than ten days prior to said sale, stating that said bonds to the amount of \$472,450.00, dated April 1st, 1924, maturing serially in from fifteen to thirty years after date, bearing five percent interest will be offered for sale at the office of the Board of County Commissioners in the Court House in Kansas City, Kansas, on Wednesday, the 30th day of April, 1924, at the hour of eleven o'clock A.M. at which time and place all bids will be opened. All bids shall be submitted in writing, sealed, and may be for all or any part of said bonds, and each bid shall be accompanied by a certified check, payable to the order of the Chairman of the Board of County Commissioners, for two percent of the total amount of such bid, said deposit, in case the purchaser whose bid is accepted, shall fail to carry out his contract, to be forfeited to Wyandotte County as liquidated damages.

All checks of unsuccessful bidders to be returned upon the consumation of a sale

Said notice shall provide that the Board of County Commissioners reserves the right to waive technicalities and to reject any and all bids. Be it further

RESOLVED, that this resolution be spread at length upon the Journal.

Attest: William Beggs,  
County Clerk.

David Buckland,  
Chairman.  
Samuel Clarke,  
Commissioner.  
Peter H. Kramer,  
Commissioner.

No further business appearing the Board adjourned.

Attest: \_\_\_\_\_  
County Clerk.

\_\_\_\_\_  
Chairman.

April 17th, 1924.

Pursuant to adjournment taken April 14th, 1924 the Board of County Commissioners met for the transaction of business.

Members present: David Buckland, Chairman, Samuel Clarke and Peter H Kramer Commissioners and William Beggs County Clerk.

Minutes of previous meeting read and approved.

Motion by Clarke seconded by Kramer that the awarding of the contract for the improvement of the Kerr Road be laid over until Monday, April 21st, 1924.

Carried all voting Aye.

Motion by Clarke seconded by Kramer that petition protesting against opening of the Vering Road filed April 17th, 1924 signed by Isaac Johnson and 12 others be received and filed.

Carried all voting Aye.

Motion by Clarke seconded by Kramer that contract and bond of Wisconsin Bridge and Iron Company under date of April 8th, 1924 in the sum of \$136,850.00 for the construction of the 12th Street Bridge having been approved as to form by the County Counsellor, be received, approved and that the Chairman of the Board be hereby authorized to sign same in behalf of the entire Board.

Carried all voting Aye.

Motion by Clarke seconded by Kramer that communication from the County Engineer under date of April 17th, 1924 reference improvement of Kaw Valley Road east of Turner be received and filed and the County Clerk be hereby instructed to advertise for bids for said improvement same to be opened May 19th, 1924.

Carried all voting Aye.

Motion by Clarke seconded by Kramer that County Superintendent of Bridges be instructed to place signs at each end of each bridge across the Kaw River that there shall be no dumping if refuse of whatever nature from said bridges under penalty of arrest and prosecution.

Carried all voting Aye.

Motion by Clarke seconded by Kramer that Benefit District Petition filed April 17th, for permanent improvement of Parallel Road described as follows: 33rd Street and Parallel Ave. or City Limits of Kansas City Kansas where the same crosses Parallel Ave, thence in a Westerly direction to the Territorial or Fort-to-Fort Highway as now paved with concrete to be paved with Oklahoma Rock Asphalt White process on present base" be received and filed and County Engineer be instructed to check same and report thereon.

Carried all voting Aye.

Motion by Clarke seconded by Kramer that County Clerk be instructed to issue refund certificate to H. Douglass 16 N Mill in the sum of \$6.37 account error in extending taxes on lot 857 feet of Lot 9 Husted Place Annex

Carried all voting Aye.

Motion by Clarke seconded by Kramer that Benefit District Petition filed April 17th, 1924 for permanent improvement with concrete paving the W J Buchan, J G Woodward and Russell Garret Road known as the Leavenworth road described as follows: Beg at SE corner of Sec 25 Twp 10 Range 23 thence west 2 1/4 miles more or less to the Maywood or R S Martin road" be received and referred to the County Engineer to be checked and reported thereon.

Carried all voting Aye.

Motion by Clarke seconded by Kramer that the checks of all unsuccessful bidders for the construction of the Super-Structure of the 12th Street bridge be returned to bidders. Bond of successful bidder having been received, approved and filed.

Carried All voting Aye.

No further business appearing the Board adjourned.

Attest: William Beggs  
County Clerk.

David Buckland  
Chairman.



April 21st, 1924.

Pursuant to adjournment taken April 17th, 1924 the Board of County Commissioners met for the transaction of business.

Members present: David Buckland, Chairman, Samuel Clarke and Peter H. Kramer, Commissioners and William Beggs, County Clerk.

Minutes of previous meeting read and approved.

Motion by Clarke seconded by Kramer that report of Viewers and County Surveyor under date of April 21st, 1924 for the location of a road as petitioned for by John Swartz et al under date of March 11th, 1924 be received adopted and filed and that Township Officials be instructed to proceed to open same.

Carried all voting Aye.

Motion by Clarke seconded by Kramer that order of Tax Commission under date of April 15th, 1924 directing the cancellation of assessment in the sum of \$200. personal assessment of Sophia F Simmons and the County Clerk be instructed to correct tax rolls in accordance therewith.

Carried all voting Aye.

Motion by Clarke seconded by Kramer that order of Tax Commission under date of April 16th, 1924 directing the cancellation of personal assessment of L H Rose and Son in the sum of \$800 and to issue refund certificate in the sum of \$14.32 be received and filed and the County Clerk be instructed to comply therewith and correct tax rolls in accordance therewith.

Carried all voting Aye.

Motion by Clarke seconded by Kramer that order of Tax Commission under date of April 15th, 1924 directing that a refunding certificate be issued to C L Tanner in the sum of \$32.17 and that County Clerk be instructed to comply therewith.

Carried all voting Aye.

Motion by Clarke seconded by Kramer that depository bond of Peoples National Bank in the sum of \$25,000.00 given by the Fidelity and Deposit Co under date of April 17 1924 expiring April 17th, 1925 having been approved as to form by the County Counsellor, be received, approved and filed.

Carried all voting Aye.

Motion by Clarke seconded by Kramer that contract ~~and bond~~ for the improvement of the Kerr Road be awarded to J O Patterson at his bid of \$15,761.91

Carried all voting Aye.

Motion by Clarke seconded by Kramer that the matter of improvement of Section B Walcott Road be laid over until April 25th, 1924.

Carried all voting Aye.

Motion by Clarke seconded by Kramer that County Clerk be instructed to issue a refund certificate ~~maximo~~ to Perry Wetz in the sum of \$12.07 being an over-payment on Tracts 73-74-75

Carried all voting Aye.

Motion by Clarke seconded by Kramer that communication from County Counsellor under date of April 21st, 1924 reference to Bids of Kerr Road be received and filed.

Carried all voting Aye.

Motion by Clarke seconded by Kramer that communication from Henry E Stone and 35 others under date of April 21st, 1924 favoring bituminous macadam on Kerr Road be recd and filed.

Carried all voting Aye.

Motion by Clarke seconded by Kramer that communication from County Counsellor under date of April 18th, 1924 reference contract of Henry Treff for construction of a bridge on McKee Road be received and filed.

Carried all voting Aye.

Motion by Clarke seconded by Kramer that County Auditor be instructed to proceed to Sioux City Iowa to attend conference with Wm L Steele relating to matters connected with New Court House.

Carried all voting Aye.

Motion by Clarke seconded by Kramer that affidavit of J T Doyel under date of April 21st, 1924 reference lost voucher 1924 Nov. 4th, 1924 be received and filed and the County Clerk be instructed to issue duplicate voucher in favor of J T Doyle in the sum of \$30.50.

Carried all voting Aye.

Motion by Clarke seconded by Kramer that County Surveyor be instructed to make survey and set stakes for location of proposed Muncie Bluff Road.

Carried all Voting Aye.

No further business appearing the Board adjourned.

Attest:

William Beggs  
County Clerk.

David Buckland  
Chairman.

April 24th, 1924.

Pursuant to adjournment taken April 21st, 1924 the Board of County Commissioners met for the transaction of business.

Members present: David Buckland, Chairman, Samuel Clarke and Peter H Kramer, Commissioners and William Beggs, County Clerk.

Minutes of previous meeting read and approved.

Motion by Clarke seconded by Kramer that communication from Cuntly Counsellor under date of April 24th, 1924 reference 12th Street Bond Sale be received and filed.

Carried all voting Aye.

BE IT KNOWN, That the Board of County commissioners of Wyandotte County, Kansas, met in regular session at the Court House this 24th day of April, 1924; Present: David Buckland, Chairman, Samule Clarke and Peter H Kramer, Commissioners, a full membership of the Board and William Beggs County Clerk and J. H Brady, County Counsellor. The following resolution was offered in relation to the sale of bonds for the reconstruction of the Twelfth Street Bridge, and on motion of Clarke, Commissioner, seconded by Kramer, Commissioner and carried by the unanimous vote of the Board, all commissioners voting Aye was adopted and ordered spread at length upon the Journal.

RESOLUTION.

WHEREAS the Board of County Commissioners, of Wyandotte County, Kansas, in regular session assembled, did on the 14th day of April, 1924 pass a resolutionx authorizing the issuance and sale of Wyandotte County Bridge Bonds to the amount of Four Hundred Seventy Two Thousand Four Hundred Fifty (\$472,450.00) dollars, in denomination of One Thousand (\$1,000.00) Dollars each, with the exception of Bond No. 1 which is for \$450.00 bearing interest at the rate of Five (5%) percent per annum, payable and maturing serially in from Fifteen to Thirty years after date, said bonds bearing date the 1st day of April 1924, and to be payable at the office of the State Treasurer in the City of Topeka, in the State of Kansas, said bonds being issued for the purpose of paying the cost of reconstruction of the Twelfth Street Bridge in Kansas City, Kansas, under contracts awarded to J. W. McMurry for Sub-Structure and Wisconsin Bridge and Iron Company for Timber work and Superstructure, on the 1st day of April, 1924; and

WHEREAS, The Board of County Commissioners desire to sell said bonds at public sale, to the highest and best bidder for cash, and to apply the proceeds derived from said sale in payment of the estimates and amounts due and to become due said contractors from time to time and upon final completion of said improvement; and

WHEREAS, said contracts were let and awarded, subject to the ability of Wyandotte County to market and sell said bonds, and prior to the completion of said reconstruction of said bridge, certain funds will be necessary to pay partial preliminary estimates; No therefore be it

RESOLVED, by the Board of County Commissioners of Wyandotte County, Kansas, that Bridge Bonds of Wyandotte County, Series "Twelfth Street Bridge-1924" to the amount of Four Hundred Seventy Two thousand Four Hundred Fifty and No.100 (\$472,450.00) Dollars, bearing date the First day of April, 1924 payable serially in from Fifteen to Thirty years after date, be ordered sold at public sale to the highest and best bidder for cash and at not less than the par value thereof, and the proceeds derived therefrom be used in payment of the cost of the reconstruction of said Twelfth Street Bridge. Be it further

RESOLVED that a notice to bond buyers and bidders be printed in the Kansas City Weekly Press and in the Official State paper, in each issue thereof between this date and the date of said sale, and for not less than ten days prior to said sale, stating that said bnds to the amount of \$472,450.00, dated April 1st, 1924, maturing serially in from Fifteen to Thirty years after date, bearing five percent interest, will be offered for sale at the office of the Board of County Commissioners in the Court House in Kansas City, Kansas, on Wednesday the 30th day of April, 1924 at the hour of eleven oclock A.M., at which time and place all bids will be opened. All bids shall be submitted in writing, sealed, and may be for all or any part of said bonds, and each bid shall be accompanied by a certified check, payable to the order of the Chairman of the Board of County Commissioners, for two percent of the totla amount od such bid, said deposit, inx case the purchaser whose bid is accepted, shall fail to carry out his contract, to be forfeited to Wyandotte County as liquidated damages. All checks of unsuccessful bidders to be returned upon the consumation of a sale to the successful bidder. Said notice shall provide that the Board of County Commissioners reserve the right to waive technicalities and to reject any and all bids. Be it firther

RESOLVED, That this resolution be spread at length upon the Journal.

David Buckland, Chairman.

Samuel Clarke, Commissioner.

Peter H. Kramer, Commissioner.

Attest: William Beggs, County Clerk.

BOND SALE.

NOTICE TO BOND BUYERS AND BIDDERS.

The Board of County Commissioners of Wyandotte County, Kansas, will offer for sale at public letting to the highest and best bidder for cash, Wyandotte County Bridge Bonds, issued for the reconstruction of the Twelfth Street Bridge in Kansas City, Kansas, in the amount of Four Hundred Seventy Two thousand Four Hundred Fifty and No/100 (\$472,450.00) Dollars. Said bonds are in denominations of One Thousand Dollars except Bond No. 1, which is for Four Hundred Fifty Dollars, and mature serialit in from Fifteen to Thirty years after date, are dated April 1st 1924, interest

at five percent per annum, payable semi-annually, on the first days of January and July of each year at the office of the State Treasurer in Topeka, Kansas, the maturities thereof thereof being as follows:

Bonds Nos.	Amount.	Maturity.
1 to 30 inclusive	\$29,450.00	Jan. 1st 1940
31 to 60 Inclusive	30,000.00	" 1941
61 to 90 "	30,000.00	" 1942
91 to 121 "	31,000.00	" 1943
122 to 153 "	32,000.00	" 1944
154 to 185 "	32,000.00	" 1945
186 to 217 "	32,000.00	" 1946
218 to 249 "	32,000.00	" 1947
250 to 281 "	32,000.00	" 1948
282 to 313 "	32,000.00	" 1949
314 to 345 "	32,000.00	" 1950
346 to 377 "	32,000.00	" 1951
378 to 409 "	32,000.00	" 1952
410 to 441 "	32,000.00	" 1953
442 to 473 "	32,000.00	" 1954

said bonds are general obligation bonds of Wyandotte County, Kansas, issued to pay for the reconstruction of the Twelfth Street Bridge in Kansas City, Kansas, under the provisions of Chapter 64, Laws of Kansas, 1909 and amendments thereto.

Said bonds will be offered for sale at the office of the Board of County Commissioners at the Court House in Kansas City, Kansas, on Wednesday May 14th, 1924 at eleven o'clock a.m. and will be sold to the highest and best bidder for cash, the Board of County Commissioners, however, reserving the right to reject any and all bids, and to waive technicalities.

All bids must be in writing, must be sealed, and must be filed with the County Clerk on or before the time herein fixed for the opening of bids, and each bid must be accompanied by a certified check, payable to the order of the Chairman of the Board of County Commissioners, of Wyandotte County Kansas, for two percent of the amount of the bid, as evidence of good faith and that the successful bidder will complete and consummate said sale by making full payment therefore within ten days following delivery to him of transcript of proceedings leading up to the issue of said bonds, and in the event the purchaser whose bid is accepted shall fail to do so and shall fail to carry out his contract in that regard, said deposit shall be forfeited to Wyandotte County as liquidated damages. The checks of the three highest bidders may be held until the successful bidder has consummated said sale, after which such deposits will be returned.

Bids will be received for all or any part or portion of said bonds, Wyandotte County will print said bonds, and furnish transcript of all proceedings leading up to their issue, but will not furnish legal opinion.

By order of the Board of County Commissioners of Wyandotte County, Kansas, April 24th, 1924.

Seal.

William Beggs, County Clerk.

Motion by Clarke seconded by Kramer that bond and contract of Henry Treff under date of April 21st, 1924 with United States Fidelity Co as surety and having been approved as to form by County Counsellor be received, approved and filed and the Chairman be hereby instructed to sign same on behalf of entire Board.

Carried all voting Aye.

Motion by Clarke seconded by Kramer that bond and contract of Carrothers Company under date of April 14th, 1924 with Fidelity and Deposit Co as sureties and having been approved as to form by County Counsellor in the sum of \$2,600.00 for construction of Island Creek bridge be received approved and filed.

Carried all voting Aye.

Motion by Clarke seconded by Kramer that contract for construction of improvements of Section B Walcott Road be awarded to the Davidson Construction Co at their bid of \$76,517.88.

Carried all voting Aye.

Motion by Clarke seconded by Kramer that Restraining Order issued by Judge E. L. Fischer of the District Court under date of April 23rd, 1924, B. A. Wood Plaintiff be received and referred to County Attorney.

Carried all voting Aye.

Motion by Clarke seconded by Kramer that report of County Surveyor and Board of Viewers on road petition of M. L. Maulsby et al, under date of April 24th, 1924 be received and approved and filed and Township Officials be instructed to establish same.

Carried all voting Aye.

Motion by Clarke seconded by Kramer that on recommendation of County Treasurer in letter under date of April 24th, 1924 the County Clerk be instructed to issue refund certificate in the sum of \$20.05 in favor of Plaughp Rychel Realty Co covering Tr 21C

Carried all voting Aye.

155  
 Motion by Clarke seconded by Kramer that County Clerk be instructed to issue refund certificate in the sum of \$18.80 in favor of C B Darnall on lot 9 block 13 Heathwood account same being an overpayment.

Carried all voting Aye.

Motion by Clarke seconded by Kramer that County Clerk be instructed to advertise for sealed bids for the purchase of an eight foot gradr Bids to be opened at 11 o'clock A.M. May 10th, 1924.

Carried all voting Aye.

Motion by Clarke seconded by Kramer that communication from County Assessor under date of April 24th 1924 asking confirmation of appointment of W H Graves be received approved and filed.

Carried all voting Aye.

Motion by Clarke seconded by Kramer that communication from County Engineer under date of April 24th, 1924 reference raising north end of Bonner Bridge be received and filed and County Engineer be instructed to turn same over to J O Patterson to be done for the sum of \$250.00.

Carried all voting Aye.

Motion by Clarke seconded by Kramer that communication from the Gallup Map and Supply Co under date of April 22nd, 1924 reference Lot and Block map of Kansas City, Kansas be received and filed.

Carried all voting Aye.

Motion by Clarke seconded by Kramer and carried by the unanimous vote of the Board, all members voting Aye, the following resolution having been offered by Buckland, Commissioner, was adopted and ordered spread upon the Journal.

#### RESOLUTION.

WHEREAS, a petition signed by 35 percent of the resident land owners, owning 51 percent of the land within the benefit district therein designated, praying for the permanent improvement of the Myrtle and Central Streets in Welborn's addition by paving same with waterbound macadam and for the width of 18 feet has been filed with the Board of County Commissioners of Wyandotte County, and

WHEREAS, said petition has been found and is hereby by the Board of County Commissioners declared to be in full compliance with the provisions of Chapter 246 of the Laws of Kansas 1919 (and later amendments thereto) and

WHEREAS, said petition has been referred to the County Engineer whose report thereon has been received and placed on file with the County Clerk, and in said report the County Engineer certifies that said petition is signed by 35 percent of the resident land owners owning 51 percent of the land within the designated benefit district and is in all respects sufficient, and

WHEREAS, said Myrtle and Central Streets is a regularly laid out highway in Wyandotte County Kansas, Now therefore be it

RESOLVED that said petition for the improvement of Myrtle and Central Streets described aforesaid, be and the same is hereby approved, granted and allowed, and said road ordered improved by grading, draining, and paving same and doing all other work incidental thereto, And be it further

RESOLVED, and is hereby declared, determined and found that said improvement is of public utility. And be it further

RESOLVED that a copy of this notice and resolution be published by the County Clerk in one issue of the Official County Paper. And be it further

RESOLVED, that on the 29th day of May 1924, A.D. at 2:00 o'clock P.M. be set as the time when said Board shall meet and consider the petition for said improvement at the office of the Board of County Commissioners in the Court House, in Kansas City, Kansas and the petitioners and all others interested therein are hereby notified of the time and place of such meeting and the County Clerk shall notify the petitioners and all others interested therein of the time and place of such meeting by publication of this resolution in the official County paper at least ten days prior to the date of said meeting and all persons interested therein are invited to attend and present any protests or objections they may have concerning said improvements, And be it further

RESOLVED, that the County Clerk mail to each of the signers of said petition a notice of said meeting and to each and everyone of the persons owning property within the benefit district of said petition described. And be it further

RESOLVED that the County Engineer be instructed to make an accurate survey of said road and a profile thereof and a map of the benefit district and plans and specifications for said improvement and estimates of the cost thereof, and the County Engineer is hereby designated as the person to take charge of said improvement and file said survey map, plans, and specifications and estimates of the cost in the office of the County Clerk of Wyandotte County. And be it further

RESOLVED that said improvement be made by awarding a contract thereof in the manner provided by law. And be it further

RESOLVED, that the above resolution be spread at length upon the Journal.

David Buckland, Chairman.

Samuel Clarke, Commissioner.

Peter H. Kramer, Commissioner.

Seal.

Attest: William Beggs, County Clerk.

I, William Beggs, duly elected, qualified and acting County Clerk of Wyandotte County, Kansas, hereby certify that the foregoing resolution was duly adopted at a meeting of the Board of

County Commissioners of Wyandotte County, Kansas, on the 24th day of April, A.D. 1924.

Seal.

William Beggs, County Clerk of Wyandotte  
County, Kansas.

No further business appearing the Board adjourned.

Attest:

William Beggs  
County Clerk.

\_\_\_\_\_  
Chairman.

April 28th, 1924.

Pursuant to adjournment taken April 24th 1924 the Board of County Commissioners met at 11 o'clock am for the purpose of opening bids for the construction of improvements of the gaps on the Fort-to-Fort Highway and the transaction of such other business that may appear.

Members present: David Buckland, Chairman, Samuel Clarke, and Peter H. Kramer Commissioners and William Beggs, County Clerk.

Matter of opening bids for the improvement of gaps in the Fort-to Fort Highway with the following results:

Rand Construction Company	\$28,178.55
Engineers Estimate	28,967.00

Motion by Clarke seconded by Kramer that only bid be received and referred to County Engineer to be checked up and reported back thereon at 2 p.m.

Carried all voting Aye.

2:00 o'clock, P.M. All present.

Minutes of previous meeting read and approved.

Motion by Clarke seconded by Kramer that communication from County Engineer under date of April 28th recommending that contract for improvement of g/ps on Fort-to Fort Highway be awarded to Rand Construction Company be received and filed and that the contract be awarded as per recommendation with instructions that same be completed within sixtadays.

Carried all voting Aye. Davidson

Motion by Clarke seconded by Kramer that contract and bond of the ~~PRIME~~ Constn Co with Southern Surety Co as surities under date of April 24th, 1924., for construction of Section B Walcott Road, having been approved by County Counsellor as to form be received approved and filed and the Chairman be hereby authorized to sign same on behalf of the entire Board.

Carried all voting Aye.

Motion by Clarke seconded by Kramer that certified checks of Davidson Constn Co and Quinlan Bros be returned to bidders.

Carried all voting Aye.

Motion by Clarke seconded by Kramer that order of Tax Commission under date of April 24th, 1924 directing that taxes in the sum of \$1300 be eliminated on personal assessment of J W Perry account same being in government bonds and insurance money on deposit to the amount of \$938.00 be received and filed and County Clerk be instructed to make the corrections on the tax rolls in accordance therewith.

Carried all voting Aye.

Motion by Clarke seconded by Kramer that County Clerk be instructed to issue refund certificate to F. W. Talkin in the sum of \$18.72 same being double assessment on 1923 taxes lots 1-2-3 Blk 2 R I Palce #2.

Carried all voting Aye.

No further business appearing the Board adjourned.

Attest:

William Beggs  
County Clerk.

David Buckland  
Chairman.

April 28th, 1924

At call of Chairman a joint meeting of the Board of County Commissioners of Wyandotte and Leavenworth Counties was called for the purpose of affecting an understanding relative to the care of the Victory Highway and the matter of petition to State Highway Commission relative to Walcott Road.

Members present: David Buckland, Chairman, Samuel Clark, Petr H. Kramer and Commissioners Ebert Short and Hand. and William Beggs, clerk of Joint Board.

Motion by Clarke seconded by Ebert that Wyandotte County take care of the south 2 $\frac{1}{2}$  miles and Leavenworth the North 2 $\frac{1}{2}$  miles of the Joint Victory Highway.

Carried all voting Aye

Motion by Clarke seconded by Ebert that a resolution be drawn refer nce to the Walcott Road between Leavenworth and Kansas City and that a petition be presented to the State Highway that said Walcott Road be made a part of the State Highway System.

Carried all voting Aye.

No further business appearing the Joint Board adjourned.

May 1st, 1924.

Pursuant to adjournment taken April 28th, 1924 the Board of County Commissioners met for the transaction of business.

Members present: David Buckland, Chairman, Samuel Clarke and Peter H Kramer, Commissioners and William Beggs, County Clerk.

Minutes of previous meeting read and approved.

Motion by Clarke seconded by Kramer that report of County Treasurer for month of April 1924 be received and referred to County Auditor.

Carried all voting Aye.

Motion by Clarke seconded by Kramer that contract and bond of Davidson Construction Company under date of April 24th with Southern Surety Co as Surities in the sum of \$76,517.88 for improvement of Section B Walcott Road, having been approved as to form by the County Counsellor be received, approved and filed and that the Chairman be instructed to sign same for the entire Board.

Carried all voting Aye.

Motion by Clarke seconded by Kramer that petition filed May 1st 1924 signed by A P Spohr and others requesting change of voting place of school district # 5 to school district 43 received and referred to County Superintendent.

Carried all voting Aye.

Motion by Clarke seconded by Kramer that the County Clerk be instructed to issue additional bonds for final payment of estimates on the Carlton Road in the sum of \$

Carried all voting Aye.

Motion by Clarke seconded by Kramer that County Clerk be instructed to notify all tax payers and residents in the benefit district to appear for final hearing on the Sorter Road at the office of the Board of County Commissioners at 2:00 o'clock P.M. May 19th, 1924.

Carried all voting Aye.

Motion by Clarke seconded by Kramer that Conty Counsellor be instructed to prepare abstract for the sale of bonds for the improvement of the Kerr Road.

Carried all voting Aye.

Motion by Clarke seconded by Kramer that County Clerk be instructed to issue refund certificate in the sum of \$12.75 to A B Schanze on E35ft Lot 7 Blk 3 Rosedale Land Co's 2nd Add account double payment.

Carried all voting Aye.

Motion by Clarke seconded by Kramer that County Clerk be instructed to issue refund certificate in the sum of \$9.67 to G E Westfall, personal assessment account same being double payment.

Carried all voting Aye.

Motion by Clarke seconded by Kramer that Order of Tax Commission under date of April 28th, 1924 directing cancellation of assessment of Electric Theatre in the sum of \$97,000.00 authorizing reduction of taxes to the amount of \$358.00 be received and filed and County Clerk be instructed to issue refund certificate in the sum of \$179.00 and to also change tax rolls in accordance therewith.

Carried all voting Aye.

Motion by Clarke seconded by Kramer that County Engineer be instructed to repair pavement and shoulders of the Kaw Valley Road from Muncie to Bonner Springs.

Carried all voting Aye.

No further business appearing the Board adjourned.

Attest:

William Beggs  
County Clerk.

David Buckland  
Chairman.

May 5th, 1924.

Pursuant to adjournment taken May 1st the Board of County Commissioners met at 9:00 o'clock A.M. for the purpose of allowance of Auditor's claims and accounts for the month of April 1924, and the transaction of such other business that might appear.

Members present: David Buckland, Chairman, Samuel Clarke and Peter H. Kramer, Commissioners and William Beggs, County Clerk.

Minutes of previous meeting read and approved.

Motion by Clarke seconded by Kramer that the salary of Thomas Cassidy, Cook at the County Jail be increased to \$100.00 per month effective April 2nd, 1924.

Carried all voting Aye.

Motion by Clarke seconded by Kramer that the salary of P. L. Hagaman, Deputy County Assessor be increased to \$150.00 per month effective April 1st, 1924.

Carried all voting Aye.

Motion by Clarke seconded by Kramer that the salary of R W Swope, Draughtsman be increased to \$225.00 per month effective April 1st, 1924.

Carried all voting Aye.

Motion by Clarke seconded by Kramer that the salary of R L Cahill Superintendent of Roads be increased to \$250.00 per month effective April 1st, 1924.

Carried all voting Aye.

Motion by Clarke seconded by Kramer that the salary of W. P Henry draughtsman be increased to \$200.00 per month effective May 1st, 1924.

Carried all voting Aye.

12:00 o'clock, noon. Board recessed until 2:00 o'clock P.M.

2:00 o'clock, P.M. All present.

Motion by Clarke seconded by Kramer that road petition signed by S. B. Martin, et al under date of May 5th, 1924 praying for the location of a road described as follows: "Beg at the NE Corner of the NW $\frac{1}{4}$  of the NE $\frac{1}{4}$  of the SE $\frac{1}{4}$  of Sec. 35, Twp 11 Range 25 thence east to the Woolf Road on the west line of Gray's Park" be received and filed and the Board of County Commissioners be appointed as viewers to make view June 6th, 1924.

Carried all voting Aye.

Motion by Clarke seconded by Kramer that road petition signed by T F McMahon et al under date of April 28th, 1924, praying for the location of a road described as follows: " Beg at a point on the A C Espenlaub Road and running in a westerly direction to a point intersecting with Shawnee Road and terminating at Shawnee Road" be received and filed and the Board of County Commissioners be appointed as viewers to make view June 6th, 1924.

Carried all voting Aye.

Motion by Clarke seconded by Kramer that communication from Rand Construction Company under date of April 30th 1924 reference advance of retainage on estimate of Proj. Fed Aid 102 be received and referred to County Counsellor.

Carried all voting Aye.

Motion by Clarke seconded by Kramer that report of County Treasurer for the Quarter ending April 30th, 1924 be received and referred to County Auditor.

Carried all voting Aye.

Motion by Clarke seconded by Kramer that communication from County Engineer under date of May 5th 1924, reference improvement of Bonner-Piper Road be received and filed and County Clerk be instructed to advertise for bids for same Said bids to be opened at 11:00 o'clock A.M. June 9th, 1924.

Carried all voting Aye.

Motion by Clarke seconded by Kramer that communication from County Engineer under date of May 5th, 1924 reference building culvert on Reidy Road replacing Anderson bridge be received and filed and County Clerk be instructed to advertise for bids for same said bids to be opened at 11:00 o'clock A.M. June 9th, 1924.

Carried all voting Aye.

Motion by Clarke seconded by Kramer that communication from County Engineer under date of May 5th, 1924 reference improvement of Hester Road be received and filed and County Clerk be instructed to advertise for bids for same and said bids to be opened at 11:00 O'clock A.M. June 9th, 1924.

Carried all voting Aye.

Matter of opening bids for the furnishing of groceries to the Poor Farm with the following results:

Gate City Grocery Company	\$173.65
U C Smith	171.10

Motion by Clarke seconded by Kramer that the contract for groceries for use at the Poor Farm be awarded to U C Smith at his bid of \$171.10

Carried all voting Aye.

Motion by Clarke seconded by Kramer that communication from County Engineer under date of May 5th, 1924 reference purchase of 3 ton 3 wheel road roller be received and filed and that County Clerk be instructed to advertize for bids for same to be opened at 2:00 o'clock P.M. Monday May 19th, 1924.

Carried all voting Aye.

Motion by Clarke seconded by Kramer that communication from County Engineer under date of May 5th, 1924 reference construction of bridge over Mill Creek on the Blanz Road at Gabel Farm ve received and filed and County Engineer be instructed to proceed with the work.

Carried all voting Aye.

No further business appearing the Board adjourned.

Attest:

William Beggs  
County Clerk.

David Buckland  
Chairman.

May 8th, 1924.

Pursuant to adjournment taken May 5th, 1924, the Board of County Commissioners met for the transaction of business.

Members present: David Buckland, Chairman, Samuel Clarke and Peter H. Kramer, Commissioners and William Beggs, County Clerk.

Minutes of previous meeting read and approved.

Motion by Clarke seconded by Kramer that the Superintendent of Roads be instructed to furnish the Rand Construction Co. approximately 300 yards of crushed rock at \$2.00 per yard for use in improvement of Gaps on Ft-to Ft Road account being an emergency for the accomodation of the travelling public.

Carried all voting Aye.

RESOLVED that the Board of County Commissioners of Wyandotte County, Kansas, do hereby approve the petition of the Board of County Commissioners of Wyandotte County, Kansas, for the improvement of the road described in the petition.

Resolved all voting aye.

RESOLVED that the Board of County Commissioners of Wyandotte County, Kansas, do hereby approve the petition of the Board of County Commissioners of Wyandotte County, Kansas, for the improvement of the road described in the petition.

Resolved all voting aye.

RESOLVED that the Board of County Commissioners of Wyandotte County, Kansas, do hereby approve the petition of the Board of County Commissioners of Wyandotte County, Kansas, for the improvement of the road described in the petition.

Resolved all voting aye.

RESOLVED that the Board of County Commissioners of Wyandotte County, Kansas, do hereby approve the petition of the Board of County Commissioners of Wyandotte County, Kansas, for the improvement of the road described in the petition.

Resolved all voting aye.

RESOLVED that the Board of County Commissioners of Wyandotte County, Kansas, do hereby approve the petition of the Board of County Commissioners of Wyandotte County, Kansas, for the improvement of the road described in the petition.

RESOLVED, a petition signed by 25 percent of the resident land owners, owning 25 percent of the land within the benefit district described therein praying for the permanent improvement of the Paralleled Road by paving same with rock asphalt and for the width of 20 feet, has been filed with the Board of County Commissioners of Wyandotte County, Kansas, and

RESOLVED, said petition has been found and is hereby by the Board of County Commissioners declared to be in full compliance with the provisions of Section 246 of the Laws of Kansas 1912 and other amendments thereto; and

RESOLVED, said petition has been referred to the County Engineer whose report thereon has been received and placed on file with the County Clerk, and in said report the County Engineer certifies that said petition is signed by 25 percent of the resident land owners owning 25 percent of the land within the designated benefit district, and is in all respects sufficient, and

RESOLVED, said Paralleled Road is a regularly laid out highway in Wyandotte County, Kansas, law, therefore is it

RESOLVED, that said petition for the improvement of the Paralleled Road described aforesaid be and the same is hereby approved, granted and allowed, and said road ordered improved by grading, paving and paving same with rock asphalt and doing all other work incidental thereto, and be it further

RESOLVED and is hereby declared, determined and found that said improvement is of public utility, and be it further

RESOLVED that a copy of this notice and resolution be published by the County Clerk in the issue of the official County Paper, and be it further

RESOLVED, that on the 20th day of May, 1924, A.M. at 10:00 o'clock P.M. be set as the time when said Board shall meet and consider the petition for said improvement at the office of the Board of County Commissioners in the Court House in Kansas City, Kansas, and the petitioners and all others interested therein are hereby notified of the time and place of said meeting and the County Clerk shall notify the petitioners and all others interested therein of the time and place of said meeting by publication of this resolution in the official county paper at least ten (10) days prior to the date of said meeting and all persons interested therein are invited to attend and present any protests they may have concerning said improvements, and be it further

RESOLVED, that the County Clerk shall mail to each of the signers of said petition a notice of said meeting and to each and everyone of the persons owning property within the benefit district of said petition described, and be it further

RESOLVED, that the County Engineer be instructed to make a complete survey of said road and a profile thereof and a map of the benefit district and plans and specifications for said improvement and estimates of the cost thereof, and the County Engineer is hereby designated as the person to take charge of said improvement and file said survey, map, plans and specifications and estimates of the cost in the office of the County Clerk of Wyandotte County, and be it further

RESOLVED, that said improvement be made by awarding a contract therefor in the manner provided by law, and be it further

RESOLVED, that the above resolution be spread at length upon the Journal.

David Beckland, Chairman.

James Lewis, Commissioner.

John J. Crager, Commissioner.

Read.

Witness: William Beagle, County Clerk.

William Beagle, duly elected, qualified and acting County Clerk of Wyandotte County, Kansas, hereby certifies that the foregoing resolution was duly adopted at a meeting of the Board of County Commissioners of Wyandotte County, Kansas, on the 20th day of May A.D. 1924.

William Beagle, County Clerk,  
Wyandotte County, Kansas.

Read.



May 10th, 1924.

Pursuant to adjournment taken May 8th, 1924 the Board of County Commissioners met for the transaction of business.

Members present: David Buckland, Chairman, Samuel Clarke and Peter H Kramer, Commissioners and William Beggs, County Clerk.

Matter of opening of bids for the furnishing of one eight foot blade road grader with the following results:

J D Adams & Co Indianapolis Ind	\$ 950.00
Edwards Hench Rd Mchly Co Kans City Mo	710.00
FL Carswell Mfg Co	550.00
Galion Iron Works Galion O	529.00
Baird Road Mchly Co Kansas City Mo	575.00
Austin Western Rd Mchly Co	849.50
Russell Grader Mfg Co	663.00

Motion by Clarke seconded by Kramer that all bids for furnishing road grader be received and referred to the County Sup't of Roads, County Mechanic and County Purchasing Agent to investigate and report back to the Board.

Carried all voting Aye.

No further business appearing the Board adjourned.

Attest:

William Beggs  
County Clerk.

David Buckland  
Chairman.

May 12th, 1924.

Pursuant to adjournment taken May 10th, 1924 the Board of County Commissioners met for the transaction of business.

Members present: David Buckland, Chairman, Samuel Clarke and Peter H. Kramer, Commissioners and William Beggs, County Clerk.

Minutes of previous meeting read and approved.

Motion by Clarke seconded by Kramer that order of State Tax Commission under date of May 10th, 1924 directing that personal assessment of J Nirschl in the sum of \$170. be reduced to nothing account no exemption allowed and also that if tax has been paid the County Clerk be instructed to issue refund certificate and to correct tax rolls in accordance therewith.

Carried all voting Aye.

Motion by Clarke seconded by Kramer that County Clerk be instructed to issue refund certificate to Samuel H. Trueblood in the sum of \$8.75 on lot 32 block 16 Arg't Hgts for the years 1917-1918-1919-1920-1921-1922 double payment of tax sale certificate. Sold judicial sale May 1924.

Carried all voting Aye.

Motion by Clarke seconded by Kramer that notice of claim under date of May 9th, 1924 filed by Wm McHale attorney for plaintiff and N J Wollard Administrator favor Angelina Neeley in the sum of \$10,000.00 be received and referred to County Counsellor.

Carried all voting Aye.

Motion by Clarke seconded by Kramer that County Clerk be instructed to issue refund certificate in the sum of \$28.27 in favor Wilson Calkins account double payment on Tr 208 (7b-164-29) recommendations Co Treas under date May 3rd, 1924.

Carried all voting Aye.

Motion by Clarke seconded by Kramer that the Board of County Commissioners extend and invitation to the Grand Chapter, Order of the Eastern Star of the State of Kansas, to hold their next annual session in Kansas City, Kansas and the Chairman be instructed to sign said invitation on behalf of the entire Board.

Carried all voting Aye.

Motion by Clarke seconded by Kramer that all County and Drainage Funds be deposited in the following banks in proportion to the Capital and surplus stock and at the rate of interest shown.

Name of Bank.	Capital	Surplus	Int. Co.	Int. Drg.
Argentine State	\$ 10,000.00	\$ 50,000.00	3	3
Armourdale State	50,000.00	32,000.00	3	3
Banking Trust Co	100,000.00		3	3
Central State	50,000.00	8500.00	3	
Commercial National	600,000.00	435,000.00	2 $\frac{1}{4}$	2 $\frac{1}{4}$
" Sate, Bonner Spgs			3	
" " Kas City	100,000.00	50,000.00	2 $\frac{1}{4}$	
" " Rosedale	20,000.00	13,000.00	3	
Edwardsville State			3	
Exchange State	200,000.00	58,000.00	2 $\frac{1}{4}$	2 $\frac{1}{4}$
Farmers State Bonner Spgs			3	
Fidelity State	25,000.00	30,000.00	3	
First National Bonner Spgs			3	

P					
First State Argentine	\$ 30,000.00	\$ 30,000.00	3		
Guaranty State	50,000.00	6,500.00	3		
Home State	25,000.00	30,000.00	3		
Industrial State	10,000.00	20,000.00	3		
InterState Rosedale	25,000.00	5,000.00	3	3	
Kansas State	50,000.00	35,000.00	3		
Kansas Trust	200,000.00	50,000.00	2½		3
Merchants State	50,000.00	10,000.00	3		3
Minnesota Ave State	10,000.00	12,400.00	3		
Muncie State			3		
Packers State	25,000.00	2,500.00	3		
Peoples National	200,000.00	74,000.00	2½		2½
Piper State			3		
Quindaro State	50,000.00	15,000.00	3		
Riverview State	100,000.00	55,000.00	2½		3
Roanoke State (Security) Rosedale	25,000.00	9,000.00	3		
Rosedale State	40,000.00	28,000.00	3		
Security State	10,000.00	25,000.00	3		
Turner State	10,000.00	10,000.00	3		3
Twin City State	25,000.00	6,000.00	3		
Armourdale, State Bank of Com					
Citizens State					
Welborn State			3		

## RESOLUTION.

upon motion of Clarke, Commissioner, seconded by Kramer, Commissioner and carried by the unanimous vote of the Board, all members voting Aye, the following resolution, having been offered by Buckland Commissioner, was adopted and ordered spread upon the Journal.

WHEREAS, a petition signed by 51% of the resident land owners, owning 35% of the land within the benefit district therein designated, praying for the permanent improvement of the Antone Road, from the Gibbs Road to the Southwest Boulevard by resurfacing same with Oklahoma Rock Asphalt and for the width of 16 feet, has been filed with the Board of County Commissioners of Wyandotte County, and

WHEREAS, said petition has been found and is hereby by the Board of County Commissioners declared to be in full compliance with the provisions of Chapter 246 of the laws of Kansas 1919 (and later amendments thereto), and

WHEREAS, said petition has been referred to the County Engineer whose report thereon has been received and placed on file with the County Clerk, and in said report the County Engineer certifies, that said petition is signed by 51% of the resident land owners, owning 35% of the land within the designated benefit district and is in all respects sufficient, and

WHEREAS, said Antone Road is a regularly laid out Highway in Wyandotte County, Kansas now, therefore be it

RESOLVED that said petition for the improvement of the Antone Road, described aforesaid, be and the same is hereby approved, granted and allowed, and said road ordered improved by grading, draining and paving same and doing all other work incidental thereto, and be it further

RESOLVED and is hereby declared, determined and found that said improvement is of public utility, and be it further

RESOLVED that a copy of this notice and resolution be published by the County Clerk in the official County paper, and be it further

RESOLVED that on the 12th day of June A.D. 1924, at 2:00 o'clock P.M. be set as the time when said Board shall meet and consider the petition for said improvements at the office of the Board of County Commissioners at the Court House in Kansas City, Kansas and the petitioners and all others interested therein are hereby notified of the time and place of such meeting by publication of this resolution in the official county paper at least ten days prior to the date of said meeting and all persons interested therein are invited to attend and present any protests or objections they may have concerning said improvements. And be it further

RESOLVED, that the County Clerk mail to each of the signers of said petition a notice of said meeting and to each and everyone of the persons owning property within the benefit district of said petition described. and be it further

RESOLVED that the County Engineer be instructed to make an accurate survey of said road and a profile thereof and a map of the benefit district and plans and specifications for said improvement and estimates of the cost thereof and the County Engineer is hereby designated as the person to take charge of said improvements and files said survey, map, plans and specifications and estimates of the cost in the office of the County Clerk of Wyandotte County, and be it further

RESOLVED, that said improvements be made by awarding a contract thereof in the manner provided by law, and be it further

RESOLVED, that the above resolution be spread at length upon the Journal.

Attest: William Beggs, County Clerk

David Buckland Chairman.

Samuel Clarke, Commissioner.

Peter H Kramer, Commissioner.

I, William Beggs, duly elected, qualified and acting County Clerk of Wyandotte County, Kansas, hereby certify that the foregoing resolution was duly adopted at a meeting of the Board of County Commissioners of Wyandotte County, Kansas, on the 12th day of May, 1924.

SS

William Beggs, County Clerk of Wyandotte  
County, Kansas.

RESOLUTION.

Upon motion by Clarke, Commissioner, seconded by Kramer, Commissioner and carried by the unanimous vote of the Board, all members voting Aye, the following resolution having been offered by Buckland, Commissioner, was adopted and ordered spread upon the Journal.

WHEREAS, a petition signed by 51% of the resident land owners, owning 35% of the land within the benefit district therein designated, praying for the permanent improvement of the Antone Road, from the Steele Road to the Gibbs Road, by resurfacing same with Oklahoma Rock Asphalt, and for a width of 18 feet has been filed with the Board of County Commissioners of Wyandotte County, and

WHEREAS, said petition has been found and is hereby by the Board of County Commissioners declared to be in full compliance with the provisions of Chapter 246 of the laws of Kansas 1919 (later amendments thereto) and

WHEREAS, said petition has been referred to the County Engineer whose report thereon has been received and placed on file with the County Clerk and in said report the County Engineer certifies, that said petition is signed by 51% of the resident land owners owning 35% of the land within the designated benefit district, and is in all respects sufficient, and

WHEREAS, said Antone Road is a regularly laid out highway in Wyandotte County, Kansas, now, therefore be it resolved

RESOLVED, that said petition for the improvement of the Antone Road, described, be and the same is hereby approved, granted and allowed, and said road ordered improved by grading, draining and paving same and doing all other work incidental thereto, and be it further

RESOLVED, and is declared and determined and found that said improvement is of public utility, and be it further

RESOLVED, that a copy of this notice and resolution be published by the County Clerk in one issue of the Official County paper, and be it further

RESOLVED, that on the 12th day of June, A.D. 1924 at 2:00 o'clock P.M. be set as the time when said Board shall meet and consider the petition for said improvements at the office of the Board of County Commissioners at the Court House in Kansas City, Kansas and the petitioners and all others interested therein are hereby notified of the time and place of such meeting and the County Clerk shall notify the petitioners and all others interested therein of the time and place of such meeting by publication of this resolution in the official county paper at least ten days prior to the date of said meeting and present any protests or objections they may have concerning said improvements, and be it further

RESOLVED, that the County Clerk mail to each of the signers of said petition a notice of said meeting and to each and every one of the persons owning property within the benefit district of said described, and be it further

RESOLVED, that the County Engineer be instructed to make an accurate survey of said road and profile thereof and a map of the benefit district and plans and specifications for said improvement and estimates of the cost thereof, and the County Engineer is hereby designated as the person to take charge of said improvement and file said survey, map, plans and specifications and estimates of the cost in the office of the County Clerk of Wyandotte County, and be it further

RESOLVED that said improvements be made by awarding a contract thereof in the manner provided by law. and be it further

RESOLVED, that the above resolution be spread at length upon the Journal.

Attest: William Beggs, County Clerk.

David Buckland, Chairman.

Samuel Clarke, Commissioner.

Peter H Kramer, Commissioner.

I, William Beggs, duly elected, qualified and acting County Clerk of Wyandotte County, Kansas hereby certify that the foregoing resolution was duly adopted at a meeting of the Board of County Commissioners of Wyandotte County on the 12th day of May, 1924.

William Beggs, County Clerk, of  
Wyandotte County, Kansas.

SS

No further business appearing th Board adjourned.

Attest: William Beggs  
County Clerk.

\_\_\_\_\_  
Chairman.

May 14th, 1924.

Pursuant to adjournment taken May 12th, 1924, the Board of County Commissioners met for the purpose of opening bids for the sale of bonds for the reconstruction of the Twelfth Street Bridge in the sum of \$42,450.00.

Members present: David Buckland, Chairman, Samuel Clarke and Peter H Kramer, Commissioners, and William Beggs, County Clerk.

Opening of bids with the following results:

Ames, Emerich & Co Chgo., Northern Trust Co, Chgo and Prescott, Wright Snider Co Kans City as presented by the latter	\$491,816.00
Brown Crummer Co., Wichita Par, Accrued Interest and \$31.40 per M Premium.	
National City Co, NewYork	\$487,960.53
Fidelity Natl Bank & T Co Kansas City, Par, Accrued Interest and \$11,000.00 Premium	
A. H. Gillis Co., Kansas City, Kas, Par, Accrued Interest and \$15,000.00 Premium.	

In order to have the bids more eligible they figured as follows:

- 1- Prescott Wright Snider Co and Associates, Par, Accrued Int and \$19,366.00 Premium.
- 2. Brown Crummer Co " " " " 14,834.93 "
- 3-National City Co " " " " 15,520.53 "
- 4-Fidelity Nat Bank and Tr Co " " " " 11,000.00 "
- 5-A H Gillis Co " " " " 15,000.00 "

Motion by Clarke seconded by Kramer that bid of Prescott, Wright Snider Co and their associates, Ames, Emerich Co and Northern Trust Co for the purchase of the Twelfth Street Bridge Bonds at their bid of \$491,816.00 or Par, Accrued Interest and \$19,366.00 Premium be accepted.

Carried all voting Aye.

Motion by Clarke seconded by Kramer that certified checks of Prescott Wright Snider Co., National City Co., and A H Gillis Co be held pending the acceptance of of Bonds by Prescott, Wright Snider Co. and associates.

Carried all voting Aye.

Motion by Clarke seconded by Kramer that certified checks of Brown Crummer Co and Fidelity Bank and Tr Co for purchase of Twelfth Street Bonds be returned to bidders.

Carried all voting Aye.

No further business appearing the Board adjourned.

Attest: William Beggs  
County Clerk.

David Buckland  
Chairman.

May 8 1924  
 Motion by Clarke seconded by Kramer, Commissioners and carried by the unanimous vote of the Board all Commissioners voting Aye, the following resolution having been offered by Buckland, Commissioner, was adopted and ordered spread upon the Journal.

WHEREAS, a petition signed by 51 percent of the resident land owners, owning 35 percent of the land within the benefit district therein designated, praying for the permanent improvement of the Ridgeview Road by paving same with rock asphalt and for the width of 18 feet has been filed with the Board of County Commissioners of Wyandotte County, and

WHEREAS, said petition has been found and is hereby by the Board of County Commissioners declared to be in full compliance with the provisions of chapter 246 of the laws of Kansas 1919 (and later amendments thereto) and

WHEREAS, said petition has been referred to the County Engineer whose report thereon has been received and placed on file with the County Clerk and in said report the County Engineer certifies that said petition is signed by 51 percent of the resident land owners owning 35 percent of the land within the designated benefit district, and is in all respects sufficient, and

WHEREAS, said Ridgeview Road is a regularly laid out highway in Wyandotte County Kansas, Now therefore be it

RESOLVED that said petition for the improvement of the Ridge View Road described aforesaid, be and the same is hereby approved, granted and allowed and said road ordered improved by grading, daining, and paving same and doing all other work incidental thereto, and be it further

RESOLVED and is hereby declared, determined and found that said improvement is of public utility, and be it further

RESOLVED that a copy of this notice and resolution be published by the County Clerk in one issue of the Official County Paper, and be it further

RESOLVED, that on the 29th day of May A\_D\_ 1924, at 2:00 o'clock P.M. be set as the time when said Board shall meet and consider the petition for said improvement at the office of the Board of County Commissioners in the Court House at Kansas City, Kansas, and the petitioners and all others interested therein are hereby notified of the time and place of such meeting and the County Clerk shall notify the petitioners and all others interested therein of the time and place of such meeting by publication of this resolution in the official county paper at least ten days prior to the date of said meeting and all persons interested therein are invited to attend and present any protests or objections they may have concerning said improvements, and be it further

RESOLVED that the County Clerk mail to each of the signers of said petition a notice of said meeting and to each and every one of the persons owning property within the benefit district of said petition described, and be it further

RESOLVED, that the County Engineer be instructed to make an accurate survey of said road and a profile thereof and a map of the benefit district and plans and specifications for said improvement and estimates of the cost thereof, and the County Engineer is hereby designated as the person to take charge of said improvement and file said survey, map, plans and specifications and estimates of the cost in the office of the County Clerk of Wyandotte County, and be it further

RESOLVED, that said improvement be made by awarding a contract thereof in the manner provided by law, and be it further

RESOLVED that the above resolution be spread at length upon the Journal.

Seal.

David Buckland, Chairman.

Samuel Clarke Commissioner.

Attest: William Beggs, County Clerk.

Peter H. Kramer, Commissioner.

I, William Beggs, duly elected, qualified and acting County Clerk of Wyandotte County Kansas hereby certify that the foregoing resolution was adopted at a meeting of the Board of County Commissioners of Wyandotte County, Kansas on the 8th day of May, 1924

Seal.

William Beggs, County Clerk  
 of Wyandotte County Kansas.

No further business appearing the Board adjourned.

Attest:

William Beggs  
 County Clerk.

David Buckland  
 Chairman.

May 15th, 1924.

Pursuant to adjournment taken May 14th, 1924 the Board of County Commissioners met for the transaction of business.

Members present: David Buckland, Chairman, Samuel Clarke and Peter H. Kramer, Commissioners and William Beggs, County Clerk.

Minutes of previous meetings read and approved.

Motion by Clarke seconded by Kramer that the County Poor Commissioner be given full power to act in the matter of transportation in case of Mary A Walden 2803 N Tremont Kansas City, Kansas to the Breckenridge Home at Ellsworth Kansas and attendant.

Carried all Voting Aye.

Motion by Clarke seconded by Kramer that the County Engineer be instructed to investigate condition of McGlynn bridge on McGlynn Road and submit recommendation for improvement.

Carried all voting Aye.

BE IT REMEMBERED, that the Board of County Commissioners of Wyandotte County, Kansas met in regular session at the Court House, Thursday, May 15th, 1924. Present David Buckland, Chairman, Samuel Clarke, Commissioner, and Peter H. Kramer, Commissioner, a full membership of the Board, and William Beggs, County Clerk.

Mr. Prouty, of the Exchange State Bank and Mr. J R Rand, of the Rand Construction Company, appeared before the Board and presented to the Board an assignment from Rand Construction Co., to the Exchange State Bank of all payments as therein set out to Rand Construction Company upon or under the contract for improvement of Fort to Fort Highway, Federal Aid Project 102 dated April 28th, 1924, together with a written request of Rand Construction Company directed to this Board to accept and honor said assignment and thereafter make all payments under said contract in accordance therewith, and upon motion of Clarke, Commissioner, seconded by Kramer, Commissioner, and carried by the unanimous vote of the entire Board, all Commissioners voting Aye, the following resolution in respect thereto was adopted and ordered spread on the Journal.

RESOLUTION.

WHEREAS, the Board of County Commissioners of Wyandotte County, Kansas, on April 28th, 1924, entered into a written contract with Rand Construction Company, a co-partnership, pursuant to an advertisement for bids and a public letting for the improvement of Fort to Fort Highway, Federal Aid Project 102; and

WHEREAS, The Rand Construction Company has made, executed and delivered to the Exchange State Bank of Kansas City, Kansas an assignment of all funds, moneys, payments, considerations and compensations which are due or may hereafter may become due or accrue to Rand Construction Company, under, upon or in consequence of said contract; and

WHEREAS, it is represented and made to appear to the Board of County Commissioners of Wyandotte County, Kansas, that Rand Construction Company has borrowed and is borrowing, and will borrow money, and obtained extensions of credit from the Exchange State Bank for the purpose of performing said contract and carrying on the work required thereunder, and said assignment is necessary and is given in order to secure an extension of credit and the loan of money by the Exchange State Bank to the Rand Construction Company in order properly and timely to complete and carry on said improvement; and now therefore be it

RESOLVED, that the assignment of Rand Construction Company to Exchange State Bank of Kansas City, Kansas, as presented this day, be and the same is accepted by the Board of County Commissioners of Wyandotte County, Kansas and ordered filed in the office of the County Clerk, and said assignment is hereby approved, and the transfer of the payments under said contract from Rand Construction Company to Exchange State Bank consented to; and be it further

RESOLVED, that said assignment and the request of the Rand Construction Company endorsed thereon and this resolution accepting and consenting thereto be spread at length upon the Journal and the County Clerk of Wyandotte County, the County Auditor of Wyandotte County and the County Treasurer of Wyandotte County, advised thereof by the County Clerk and instructed to issue all warrants, and make all payments, and take all receipts and acquittances which may become necessary under said contract in accordance with said assignment.

THE BOARD OF COUNTY COMMISSIONERS  
OF WYANDOTTE COUNTY, KANSAS.

By David Buckland, Chairman.

Samuel Clarke, Commissioner.

Peter H. Kramer, Commissioner.

Attest: William Beggs, County Clerk.

ASSIGNMENT.

FROM:-- The Rand Construction Company.  
TO:-- Exchange State Bank, Kansas City, Kansas.  
OF:-- All money and payments, including partial and final estimates and retained percentage due and to become due from Wyandotte County on contract for improvement of Fort to Fort Highway, Federal Aid Project 102--dated April 28th, 1924.

KNOW ALL MEN BY THESE PRESENTS, that Rand Construction Company, a co-partnership composed

of J R Rand and H J Rand, for value received, receipt of which is hereby acknowledged, has sold, assigned, transferred and set over, and by these presents does sell, assign, transfer and set over, unto Exchange State Bank, Kansas City, Kansas, all money, pay, consideration and compensation of every kind, including all partial estimates, the final estimate and any and all retainage or retained percentage, now due or which hereafter may become due and payable to Rand Construction Company, the contractor, under, upon or in consequence of that certain contract dated April 28th, 1924 entered into between the Board of County Commissioners of Wyandotte County, Kansas, and Rand Construction Company, for the improvement of the Fort to Fort Highway, Federal Aid Project 102, (which includes the final improvement and pavement of all gaps in said project) including any and all pay for "extras", which may be furnished or performed in connection with said improvements.

This assignment is intended by the parties hereto as a complete transfer from the Rand Construction Company to the Exchange State Bank of any and all compensation, pay, profit or money which is due or may hereafter become due or accrue to the Rand Construction Company in consequence of said contract or the performance of any work or labor thereunder, or the furnishing of any materials whether included in said contract or hereafter added thereto by order of Wyandotte County, Kansas, or any of its proper officers, and the Exchange State Bank, its officers, agents and assigns, is hereby granted and given full power, right and authority to collect any and all of said sums of money, payments or compensations from Wyandotte County, Kansas, and to receipt therefor, and to sign any instrument of writing necessary in the premises in the place and stead of the Rand Construction Company, and to the same extent as the same might be done, performed and accomplished by the said Rand Construction Company, the Rand Construction Company hereby ratifying and confirming any and all such acts.

The Rand Construction Company has made application to the Exchange State Bank of Kansas City, Kansas for a loan of money and for an additional credit at said bank for the purposes of carrying on the work outlined and covered by said contract for the improvement of the Fort to Fort Highway, Federal Aid Project 102, and the Exchange State Bank has extended credit to the Rand Construction Company and has loaned money to the Rand Construction Company for said purposes, and this assignment is made for the purpose of securing the Exchange State Bank for such extension of credit, and loans of money, and to enable the Rand Construction Company properly and timely to perform said contract and complete said improvement.

The Board of County Commissioners of Wyandotte County, Kansas, is hereby respectfully requested and directed to pay all moneys, payments, considerations or compensations which may become due the Rand Construction Company under the contract above mentioned to the Exchange State Bank of Kansas City, Kansas, and to accept the receipt, acquittance and release of said bank for any sum so paid as the release, receipt and acquittance of the Rand Construction Company, Rand Construction Company hereby relinquishing all right to collect any such payments, or sums of money, or to make disposition thereof, otherwise than in this instrument set forth.

IN TESTIMONY WHEREOF, the Rand Construction Company, a copartnership, as aforesaid has caused this instrument to be signed in triplicate this 15th day of May, 1924, A.D.

THE RAND CONSTRUCTION COMPANY

By J R Rand, One of the partners and General Manager of Federal Aid Project 102, Wyandotte County, Kansas.

Kansas City, Kansas, May 15th, 1924.

The Honorable Board of County Commissioners of Wyandotte County, Kansas.

Gentlemen:-

We present herewith an assignment of Rand Construction Company to the Exchange State Bank of Kansas City, Kansas, of all moneys, payments, considerations or compensations due or which hereafter may become due or payable to the Rand Construction Company by Wyandotte County, Kansas, under, upon or in consequence of our contract with Wyandotte County Kansas, dated April 28th, 1924, for the improvement of the Fort to Fort Highway, Federal Aid Project 102, and we respectfully request the Board of County Commissioners of Wyandotte County, Kansas, to accept said assignment and cause it to be placed of record in the office of the County Clerk, and to honor the same henceforth, and to pay all moneys, emoluments or considerations which are due and will become due the Rand Construction Company to the Exchange State Bank in accordance therewith.

Yours respectfully,  
The Rand Construction Company,

By J R Rand.

Motion by Clarke seconded by Kramer that communication from County Engineer under date of May 15th, 1924, reference transfer from State Aid to Federal Aid Project 174, until Bonds are issued, the sum of \$8,158.00, be received and filed and the County Clerk be instructed to notify County Treasurer to make said transfer.

Carried all voting Aye.

Motion by Clarke seconded by Kramer that road petition signed by M J Bigham, et al under date of May 15th, 1924 praying for the location of a road in Wyandotte Township described as follows: "Beg at the N W Cor of the N E  $\frac{1}{4}$  of Sec 6 Twp 11 Range 24 thence south on the  $\frac{1}{2}$  Sec line and terminating at a point due south on the Reidy Road" be received and filed and the Board of County Commissioners be appointed Viewers to make view June 24th, 1924.

Carried all voting Aye.

No further business appearing the Board adjourned.

Attest:

William Beggs  
County Clerk.

David Buckland  
Chairman.

May 19th, 1924.

Pursuant to adjournment taken May 15th, 1924, the Board of County Commissioners met for the transaction of business.

Members present: David Buckland, Chairman, Samuel Clarke and Peter H Kramer, Commissioners and William Beggs, County Clerk.

Minutes of previous meeting read and approved.

Matter of opening bids for the improvement of the Proebstel Road with the following results:

J O Patterson	\$3,266.55
D M Boddington	3,306.05
Eng's Estimate	3,529.25

Matter of opening bids for the improvement of the Wilson Road (Muddy Wallow) with the following results:

J O Patterson	\$16,908.00
D M Boddington	17,651.00
Eng's Estimate	20,642.50

Motion by Clarke seconded by Kramer that bids for the improvement of the Proebstel and Wilson Roads be received and referred to the County Engineer to be checked and report thereon returned to the Board.

Carried all voting Aye.

Matter of opening bids for the furnishing of road roller with the following results:

Galich Iron Works	\$1550.00
Austin Western Rd Mch'y Co	1725.00

Motion by Clarke seconded by Kramer that bids for the furnishing of road roller be received and referred to County Sup't of Roads, County Mechanic and County Purchasing Agent.

Carried all voting Aye.

Motion by Clarke seconded by Kramer that monthly reports of the County Poor Commissioner for the months of February, March and April 1924 be received and filed.

Carried all voting Aye.

Motion by ~~Sam~~ Kramer seconded by Buckland that on recommendation of County Sup't of Roads, County Mechanic and the Purchasing Agent that the contract for road grader be awarded to the Austin Western Road Machinery Co at their bid of \$849.50.

Carried all voting Aye.

Motion by Clarke seconded by Kramer that communication from County Engineer under date of May 19th, 1924, reference improvement of Proebstel Road and recommending that contract be awarded to J O Patterson as his was the lowest and best bid, be received and filed and the contract be awarded as per recommendation at his bid of \$3,266.55.

Carried all voting Aye.

Motion by Clarke seconded by Kramer that communication from County Engineer under date of May 19th, 1924 reference improvement of Wilson Road and recommending that contract be awarded to J O Patterson, as his was the lowest and best bid, be received and filed and that contract be so awarded as per recommendation at his bid of \$16,908.00.

Carried all voting Aye.

Motion by Clarke seconded by Kramer that the Board of County Commissioners offer a reward of \$50.00 for the arrest and conviction of any person or persons removing lanterns or other material from the County Roads.

Carried all voting Aye.

Motion by Clarke seconded by Kramer that road petition signed by J O Lewis, et al, filed May 12th, 1924 praying for the regrading and repairing road described as follows: "Beg at S W Cor of the SE  $\frac{1}{4}$  Sec 20 Twp 11 Range 23 running east one mile and terminating at SE Cor of the SW  $\frac{1}{4}$  Sec 21 Twp 11 Range 23" be received and filed and the Board of County Commissioners be appointed as viewers to make view June 24th, 1924.

Carried all voting Aye.



Motion by Clarke seconded by Kramer that road petition signed by H W Stockhoff, et al, filed May 19th, 1924, praying for the location of a road described as follows: "Beg at the SE Cor of Sec 5 Twp 11 Range 24, thence north along the east line of said Sec 5 to the intersection of said line with the second standard parallel and terminating at the Parallel Road (also known as the Victory Highway) be received and filed and the Board of County Commissioners be appointed as Viewers to make view June 24th, 1924.

Carried all voting Aye.

Motion by Clarke seconded by Kramer that road petition signed by J M Timmons, et al, filed May 19th, 1924, praying for the location of a road described as follows: "Beg at the south line of sec 18 Twp 1, Range 23, at the intersection of the North and south center line thru said sec 18, twp 11 Range 23, thence north to the north line of sec 6, twp 11 Range 23 intending to describe a north and south line through the center of sections 18-6-7 all in twp 11 range 23 and terminating at the Parallel or Fort to Fort Road," be received and filed and the Board of County Commissioners be appointed as viewers to make view June 24th, 1924.

Carried all voting Aye.

#### RESOLUTION.

BE IT KNOWN that the Board of County Commissioners of Wyandotte County, Kansas, met in regular session at the Court House this 19th day of May, 1924; Present: David Buckland Chairman, Samuel Clarke and Peter H Kramer, Commissioners and William Beggs, County Clerk. The following resolution was offered in relation to the repair and inspection of all County Roads in anticipation of the Shrine Convention to be held in Greater Kansas City, June 3rd, 4th, 5th, and 6th, 1924 and on motion of Kramer seconded by Clarke and carried by the unanimous vote of the Board of County Commissioners all Commissioners voting Aye, was adopted and ordered spread at length upon the Journal.

WHEREAS, the first week of June will find possibly 200,000 visitors in Greater Kansas City, many of whom will travel by motor, using the roads, in part at least, of Wyandotte County, Now therefore, be it r

RESOLVED that the County Road Superintendent be instructed to forthwith make a careful inspection, with refernce to the safety and convenience of the travelling public, of all of the hard surfaced roads in Wyandotte County, Kansas, with special referrence and special attention to the Fort to Fort Road; and be it further

RESOLVED that the Sheriff of Wyandotte County, Kansas, be instructed to make such arrangements as he may deem necessary and that the Board of County Commissioners furnish such deputies or deputy as he may need to properly patrol, by motor cycle patrolmen, and otherwise, and to care for and guard during the Convention week the roads of Wyandotte County Kansas, and be it further

RESOLVED that said County Road Superintendent be instructed to at once fence all fills on said road and to paint the same white, and that the gaps thereon be filled with screenings; and be it further

RESOLVED that all necessary and proper steps be taken by said County Road Superintendent and said Sheriff to make said road, together with all others, as serviceable as possible for our Shrine Visitors.

David Buckland Chairman.

Samuel Clarke, Commissioner.

Attest: William Beggs, County Clerk.

Peter H. Kramer, Commissioner.

Motion by Clarke seconded by Kramer that communication from I J Talbot, National Surety Comany under date of May 16th, 1924 reference bond of County Depositories be received and referred to County Counsellor.

Carried all voting Aye.

Motion by Clarke seconded by Kramer that communication from County Engineer under date of May 19th, 1924 reference ditching and resurfacing and reshaping Joyce Road between Leavenworth and Parallel Roads be received and filed and County Engineer be instructed to proceed with work.

Carried all voting Aye.

Motion by Clarke seconded by Kramer that communication from Earl B. Newby, Clerk of School District # 6 under date of May 15th, 1924 reference changing of school site, be received filed and copied in full upon the Journal and that the Board appoint C A Rand, A W Horstman and Roscoe Riley as appraisers to make an appraisment on said school house in Dist # 6.

Carried all voting Aye.

Kansas City, Kansas, May 15th, 1924.

To the Honorable Board of County Commissioners  
of Wyandotte County, Kansas.

Gentlemen:-

There having been a petition filed with School District Board No. 6, of Wyandotte County, Kansas, requesting the calling of an election to change the school site of School District No. 6, of Wyandotte County, Kansas, it was regularly moved and carried at a special meeting on said date that the Board of County Commissioners of Wyandotte County, Kansas, be requested to appoint three disinterested householders residing in Wyandotte County, Kansas, to appraise the school house of said school district No. 6 of Wyandotte County, Kansas, and on behalf of said School district <sup>Board</sup> No. 6 of Wyandotte County, Kansas, we herewith make said request for said appointment of said appraisers to appraise said school house of said school district.

Earl B. Newby, Clerk of School District No. 6, Wyandotte County, Kansas.

No further business appearing the Board adjourned.

Attest:

William Beggs  
County Clerk.

David Buckland  
Chairman.

May 22nd, 1924.

Pursuant to adjournment taken May 19th, 1924 the Board of County Commissioners met for the transaction of business.

Members present: David Buckland, Chairman, Samuel Clarke and Peter H Kramer, Commissioners, and William Beggs County Clerk.

Minutes of previous meeting read and approved.

Motion by Clarke seconded by Kramer that claim of Mrs Hanna Joyce under date of May 21st 1924 in the sum of \$1200.00 damages account changing grade, widening and culverts on Kerr Road, be received and referred to Conty Counsellor.

Carried all voting Aye.

Motion by Clarke seconded by Kramer that order of Tax Commission under date of May 18th 1924 directing the cancellation of assessment of C A Gray, lot 1 block 7 Chelsea Place in the sum of \$1250.00 and taxes amounting to \$57.31 be received and filed and the County Clerk be instructed to correct tax rolls in accordance therewith.

Carried all voting Aye.

Motion by Clarke seconded by Kramer that County Engineer be instructed to immediately prepare plans and estimates of the cost of reconstructing that portion of Mission Road not within the city limits between 43rd and 47th st also for Wyandotte County's proportion of 47th street from the city limits of Kansas City, Kansas west to Mission Road and report back to the Board as soon as possible.

Carried all voting Aye.

Motion by Clarke seconded by Kramer that report of appraisers C A Rand, A M Horstman and Rescoe Riley under date of May 21st, 1924 for appraisal of valuation of school house in School district # 6 in the sum of \$300.00 be received and filed.

Carried all voting Aye.

Motion by Clarke seconded by Kramer that communication from County Engineer under date of May 22nd, 1924 reference purchase of 16 H P Hoisting Engine for pile driver be received and filed and County Clerk be instructed to advertise for bids as per plans and specifications on file in the office of the County Clerk. Bids to be opened June 9th, at 2 o'clock, P.M.

Carried all voting Aye

Motion by Clarke seconded by Kramer that the County Clerk be instructed to issue duplicate voucher, Auditor's No 281 check No. 1290 September 1923 favor Morris Company account mde furnished Poor Farm in the sum of \$80.39 account original lost in the mails. County Treasurer be notified to stop payment on original.

Carried all voting Aye.

Motion by Clarke seconded by Kramer that County Clerk be instructed to issue refund certificate to C W Green in the sum of \$114.75 same being double payment on lot 37 block 2 McAlpines addition.

Carried all voting Aye.

Motion by Clarke seconded by Kramer that report of County Surveyor and Board of Viewers under date of April 24th, 1924 on road petition signed by M L Maulsby, et al, described as follows: " Beg at a point on the Reidy Road said point being 533.1 feet east of the west line of sec 2- 11- 24 thence north 1265 feet thence Nwly to a point 20 feet east and 20 feet north of the SE corner of lot #11 McMahon's Sub Div. thence North 285 feet to a point 20feet south of the N line of said McMahon's Sub-No damages." be received and filed and Township officials be notified to open same.

Carried all voting Aye.

Motion by Clarke seconded by Kramer that report of County Surveyor and Board of Viewers under date of May 22nd, 1924 on road petition signed by M F Campbell, et al, dated May 14th, 1924 described as follows: "Ridge Ave in the plat of Blue Grass Ridge as per recorded plat" be received and filed and Township Officials be notified to open same.

Carried all voting Aye.

No further business appearing the Board adjourned.

Attest: William Beggs  
County Clerk.

David Buckland  
Chairman.

May 24th, 1924.

Pursuant to adjournment taken May 22nd, 1924, the Board of County Commissioners met for the purpose of hearing from Prescott, Wright Snider Company and Associates relative to the sale of Bonds for the reconstruction of the Twelfth Street Bridge.

Members present: David Buckland, Chairman, Samuel Clarke and Peter H Kramer, Commissioners and William Beggs, County Clerk.

Motion by Clarke seconded by Kramer that communication from Ames, Emerich, Co., Northern Trust Co., and Prescott, Wright, Snider Co., under date of May 23rd, 1924 same being accompanied by communication from Wood and Oakley declining to accept Bonds for reconstruction of Twelfth Street Bridge in the sum of \$472,450.00 be received and filed and County Clerk be instructed to return depository check in the sum of \$9336.32 to the above bidders.

Carried all voting Aye.

No further business appearing the Board adjourned.

Attest: William Beggs  
County Clerk.

David Buckland  
Chairman.

May 26th, 1924.

Pursuant to adjournment taken May 24th, 1924, the Board of County Commissioners met for the transaction of business.

Members present: David Buckland, Chairman, Samuel Clarke and Peter H. Kramer, Commissioners and William Beggs, County Clerk.

Minutes of previous meetings read and approved.

Motion by Clarke seconded by Kramer that a monthly allowance of \$6.00 be made to Elijah Jones care Old Folks Home 1711 South Valley

Carried all voting Aye.

Motion by Clarke seconded by Kramer that all offices in the Court House be closed all day Decoration Day, Friday May 30th, 1924.

Carried all voting Aye.

Motion by Clarke seconded by Kramer that in view of the fact that the purchase of Bonds for the reconstruction of the Twelfth Street Bridge in the sum of \$472,450.00 having been declined by Ames, Emerich, Northern Trust Co. and Prescott Wright Snider Co, the highest bidder and also the National City Company, the next highest bidders, that the contract for sale of said bonds be awarded to A H Gillis and Company the third highest bidder at their bid of par, accrued interest and \$15,000.00 premium, and that said A H Gillis and Co be granted ten days further time from this date for examination of abstract of proceedings leading up to the issuance of said bonds by their attorneys.

Carried all voting Aye.

No further business appearing the Board adjourned.

Attest: William Beggs  
County Clerk.

David Buckland  
Chairman.

May 29th, 1924.

Pursuant to adjournment taken May 26th, 1924, the Board of County Commissioners met for the transaction of business.

Members present: David Buckland, Chairman and Peter H Kramer, Commissioner and William Beggs, County Clerk. Absent: Samuel Clarke Commissioner.

Minutes of previous meeting read and approved.

Motion by Kramer seconded by Buckland that County Sheriff be instructed to furnish attendant to accompany Delmore Fisher to the State Hospital at Osawatomie, Kas.

Carried all voting Aye.

Matter of final hearing on improvement of Parallel Road, Objectors heard were Geo H, Studt-Mrs J W Howell-Mrs Ray Howell-Austin. Mr Studt claims cost too high and Mrs J W Howell that being a widow makes taxes excessive.

Matter of final hearing on improvement Ridgeview Road. Objectors to Rock Asphalt and favoring concrete were P J McGlynn-J F Rolley-Julius Rolley F E Rolley Fred Geiger.

Matter of hearing of objectors to improvement of Welborn Road, Central and Myrtle waterboard meadam Mrs M J McPadden account being 20 feet from property line.

Motion by Kramer seconded by Buckland that County Clerk be instructed to issue refund certificate in the sum of \$6.90 in favor Charles Everson on lots 11-12 blk 1 Sauer holds account double payment.

Motion by Kramer seconded by Buckland that the objections were overruled and the Board decided to proceed with the improvement of the Parallel Road in

Motion by Kramer seconded by Buckland that the Purchasing Agent be instructed to purchase sixteen Automatic Safety Signals from the K-M Supply Co at a cost of \$28.00 or a total of \$448.00.

Carried all voting Aye.

Motion by Kramer seconded by Buckland that a monthly allowance of \$12.00 per month be allowed Mrs Lillie Goebel Rosedale Ave and Frisco Tracks.

Carried all voting Aye.

Motion by Kramer seconded by Buckland that the Purchasing Agent be instructed to arrange for the decoration of the Court House in honor of the Shrine Imperial Session to be held in the Greater Kansas City June 3-4-5- 1924 at a cost not to exceed \$75.00.

Carried all voting Aye.

No further business appearing the Board adjourned.

Attest: William Beggs  
County Clerk.

David Buckland  
Chairman.

June 2nd, 1924.

Pursuant to adjournment taken May 29th, 1924 the Board of County Commissioners met at 8:30 A.M. for the purpose of reading and allowance of the Auditor's report of claims and accounts.

Members present: David Buckland, Chairman and Peter H. Kramer, Commissioner, and William Beggs, County Clerk. Absent: Samuel Clarke.

12:00 P.M. The Board recessed until 2:00 P.M.

2:00 P.M. All present except Samuel Clarke Commissioner.

Minutes of previous meetings read and approved.

Motion by Kramer seconded by Buckland that road petition signed by Ed Lust et al, under date of June 2nd, 1924, praying for the location of a road described as follows. " Beg at the north end of Elm Street in Kinney Heights, thence north along Elm Street in Lust Gardens to Lust Drive to the Argentine or Antone Road--Beg at Hall Ave thence east along Lust Drive to east line of Antone Road and terminating at Antone Road." be received and filed and the Board of County Commissioners be appointed as Viewers to make view July 11th, 1924.

Carried all voting Aye.

Motion by Kramer seconded by Buckland that road petition signed by Ed Lust, et al, under date of June 2nd, 1924 praying for the location of a road described as follows: "Beg at the north end of Oak Street in Kinney Hgts thence running north along Oak Street in Lust Gardens to the north line of said Lust Gardens continuing north to the south line of Crestline Gardens and terminating at Crestline Gardens," be received and filed and the Board of County Commissioners be appointed as viewers to make view July 11th, 1924.

Carried all voting Aye.

Motion by Kramer seconded by Buckland, that County Clerk be instructed to notify Thos Combs 414 North 18th St, Kansas City, Kas., to remove branches of trees overhanging County Road on his property on the west side of the Bradish Road north of the Reidy Road in order that electric lights wires may be placed and that residents and County Highway may be served with lighting facilities.

Carried all voting Aye.

Motion by Kramer seconded by Buckland that the bid of U C Smith, being the only bid, for groceries for the County Farm in the sum of \$157.25 be received and referred to the County Purchasing Agent.

Carried all voting Aye.

No further business appearing the Board adjourned.

Attest: William Beggs  
County Clerk.

David Buckland  
Chairman.

June 5th, 1924.

Pursuant to adjournment taken June 2nd, 1924 the Board of Cuntly Commissioners met for the transaction of business.

Members present: David Buckland, Chairman, and Peter H. Kramer, Commissioner and William Beggs, County Clerk. Absent: Samuel Clarke .

Minutes of previous meeting read and approved.

Motion by Kramer seconded by Buckland that the resolution providing for the sale of bonds for the payment of the final estimate of the Carlton Road issued on January 1st, 1923 in the sum of \$14,000.00, or such sum as is required to pay said final estimate, be adopted and spread at length upon the Journal.

Carried all voting Aye.

#### RESOLUTION.

WHEREAS, bonds to the amount of Fifty-one Thousand Three Hundred and Sixty Eight and 02/100 Dollars (\$51,368.02) were issued on the first day of January, 1923, to pay for the improvement of the George A. Carleton Road and bonds numbered One to Thirty Nine have heretofore been sold and the proceeds applied to the payment of said improvement; and

WHEREAS, said improvement is not completed and further funds are needed; and

WHEREAS, bonds numbered Thirty Nine to Fifty Two are still in the hands of the County

Treasurer and are available to be sold for said purposes; Now, therefore be it  
 RESOLVED, and it is hereby ordered by the Board of County Commissioners that  
 bonds numbered thirty nine to Fifty Two both inclusive, aggregating Fourteen Thousand Dol-  
 lars (\$14,000.00) be offered for sale in the manner provided by law and sold at public auc-  
 tion on the 19th day of June, 1924 at two O'clock, P.M. Be it further

RESOLVED that the County Clerk publish a notice of said sale in the official  
 county paper and in the official state paper in one issue of each of said papers at least  
 ten days prior to the date of said sale.

David Buckland, Chairman Board of County  
 Commissioners of Wyandotte County, Kansas

Attest: William Beggs, County Clerk.

Peter H. Kramer, Commissioner.

Motion by Kramer seconded by Buckland that resolution providing for the sale of  
 bonds for the payment of the final estimate for the improvement of the E Sorter Road, issued  
 on January 1st, 1923 in the sum of \$16,000.00 or such sum as required to pay said final  
 estimate, be adopted and spread at length upon the Journal.

Carried all voting Aye.

RESOLUTION.

WHEREAS, bonds to the amount of Fifty Three Thousand Five Hundred Ninety Three  
 and 20/100 Dollars (\$53,593.20) were issued of the first day of January, 1923, to pay for  
 the improvement of the E Sorter Road and Bonds Numbered from One to Thirty Eight inclusive  
 have heretofore been sold and the proceeds applied to the payment of said improvements, and

WHEREAS, said improvement is not completed and further funds are needed; and

WHEREAS, bonds numbered Thirty Nine to Fifty Four are still in the hands of the  
 County Treasurer and are available to be sold for said purposes; Now therefore be it

RESOLVED, and it is hereby ordered by the Board of County Commissioners that bond  
 numbered Thirty Nine to Fifty Four both inclusive, aggregating Sixteen Thousand Dollars,  
 (\$16,000.00) be offered for sale in the manner provided by law and sold at public auction  
 on the 19th day of June, 1924 at 2:00 o'clock P.M. Be it further

RESOLVED that the County Clerk publish a notice of said sale in the official  
 County Paper and in the official State paper in one issue of each of said papers at least  
 ten days prior to the date of said sale.

David Buckland, Chairman Board of County  
 Commissioners of Wyandotte County, Kansas

Attest: William Beggs, County Clerk.

Peter H. Kramer, Commissioner.

Motion by Kramer seconded by Buckland that A. H. Gillis and Company be granted  
 a further extension of ten days time for the purchase or final acceptance of the Bonds  
 for the construction of the Twelfth Street Bridge.

Carried all voting Aye.

Motion by Kramer seconded by Buckland that communication from the County Engineer  
 under date of June 5th, 1924, recommending the transfer of State Aid to the Kerr Road  
 project in the sum of \$3,942.00, be received and filed and the County Clerk be instructed  
 to notify the County Treasurer to make transfer as recommended.

Carried all voting Aye.

No further business appearing the Board adjourned.

Attest:

William Beggs  
 County Clerk.

David Buckland  
 Chairman.

June 9th, 1924.

11:00 A.M. Pursuant to adjournment taken June 5th, 1924 the Board of County Com-  
 missioners met for the purpose of receiving and opening bids for the construction of a  
 Anderson Culvert on Reidy Road--the improvement of the Bonner-Piper and the Hester Roads.

Members present David Buckland, Chairman, Peter H. Kramer, Commissioner and Wil-  
 liam Beggs, County Clerk. Absent: Samuel Clarke, Commissioner.

Matter of opening bids for construction of Anderson Culvert on Reidy Road with  
 the following results:

D M Boddington	\$10,306.15
J O Patterson	12,548.09
J W McMurry Contg Co	8,802.05
Cooke & O'Brien	11,942.38
H A Kepler	11,477.22
Kansas City Bridge Co	10,548.88
C M Thorpe	9,571.16
Carrothers Company	10,233.30
Engineer's Estimate	12,490.96

Matter of receiving and opening bids for the improvement of the Bonner-Piper Road with the following results:

J O Patterson	\$68,458.82
Oneal & Scherer	59,657.83
H A Kepler	52,763.74
Davidson Constn Co	65,625.14
Somers-Hall C Co	57,137.83
James Stanton	90,029.76
Roudebush & Roberts	56,765.25
Luck Bros.	75,834.94
Quinlan Bros.	64,949.89
Engineer's Estimate	84,944.71

Matter of receiving and opening bids for the improvement of the Hester Road with the following results:

H C Botsford	\$127,005.44
Brown Bros.	139,920.56
Cooke and O'Brien	143,395.32
Davidson Constn Co	141,882.23
Carrothers Co.	150,099.86
Quinlan Bros (without pavement)	88,198.32
Engineer's Estimate	145,886.02

Motion by Kramer seconded by Buckland that all bids for construction of Anderson Culvert on the Reidy Road and the improvement of Bonner-Piper and the Hester Road be received and referred to the County Engineer to be checked up and to be reported back to the Board at 4:00 o'clock P.M.

Carried all voting Aye.

The Board recessed until 2:00 o'clock, P.M.

2:00 o'clock P.M. All present.

Minutes of previous meetings read and approved.

Motion by Clarke seconded by Kramer that the County Engineer be instructed to prepare plans and specifications for the permanent improvement of the Ridgeview and Parallel Roads.

Carried all voting Aye.

Motion by Clarke seconded by Kramer that County Clerk be instructed to issue refund certificate in favor of J E Carlson in the sum of \$5.37 account overpayment on personal taxes.

Carried all voting Aye.

#### RESOLUTION.

Authorizing the issuance of County Road Improvement Bonds of Wyandotte County, Kansas, for the purpose of paying the cost of the permanent improvement of the Kerr Road.

BE IT KNOWN that the Board of County Commissioners of Wyandotte County, Kansas, met in regular session at the Court House this 9th day of June, 1924; Present: David Buckland, Chairman Samuel Clarke, Commissioner, Peter H. Kramer, Commissioner, a full membership of the Board and William Beggs, County Clerk. The following resolution was offered with relation to the issuance of county road improvement bonds for the purpose of paying the cost of the permanent improvement of the Kerr Road, and on motion of Clarke, Commissioner, seconded by Kramer, Commissioner and carried by the unanimous vote of the Board, all members voting Aye, was adopted and spread at length upon the Journal:

WHEREAS, there was filed with the Board of County Commissioners of Wyandotte County, Kansas, on the 28th day of April, 1924 a petition for permanent improvement of a certain public road, situated in Wyandotte County, Kansas, known as the Kerr Road, formerly known as Territorial Road No. 6, the terminal points and other specially fixed locations of said road being particularly described in said petition, and as well there was designated therein the lands within the proposed benefit district but the type of permanent improvement and width of roadway and the number of annual assessments to be levied in the lands in said benefit district were left to the discretion of the Board of County Commissioners of Wyandotte County, Kansas, thereafter to be exercised and determined subject to the approval of the State Highway Commission of the state of Kansas; and

WHEREAS, subsequently and on September 21st, 1922, a supplemental petition was filed in said matter in all respects the same as the original, but containing additional petitioners, and said original and supplemental petitions have been thereafter treated as one petition; and

WHEREAS, the Board of County Commissioners of Wyandotte County, Kansas, did at a regular meeting of said Board, held on the 23rd day of October, 1922, find that the improvement prayed for was of public utility and that the said petition was signed by thirty five percent of the resident land owners owning fifty one percent of the land within the benefit district defined by said petition, and that said petition properly designated the road to be improved both by name and terminal points and by other specially fixed locations, and that the petition definitely

designated the lands within the proposed benefit district, leaving the type of permanent improvement and the width of roadway and the number of annual assessments to be levied upon said lands in payment of said improvements to the descretion of the Board of County Commissioners thereafter to be exercised and determined, subject to the approval of the State Highway Commission and that the petition was in all respects in compliance with the provisions of the Statutes of the State of Kansas; and said petition was granted and the 16th day of November, 1922, at 2:00 o'clock P.M. was fixed and set as the time when the Board of County Commissioners would meet at their office in the Court House, in Kansas City Kansas, to hear protests and objections to the improvement of said road as petitioned for and a notice was ordered to be given to said petitioners and all persons interested by publication in the Kansas City Weekly Press, and by mailing to each of said petitioners a notice of said meeting, all of which was accordingly done; and

WHEREAS, thereafter and on the 16th day of November, 1922, at 2:00 o'clock, P.M. the Board of County Commissioners met at the Court House for the purpose of hearing protests and objections against the improvement of said road as petitioned for and there were no protests or objections and said improvement was ordered made and the work proceeded with; and

WHEREAS, a notice of the Resolution of the Board of County Commissioners of Wyandotte County declaring said road to be of public utility was published in the Kansas City Weekly Press, the official County paper, on the 3rd day of November, 1922; and

WHEREAS, thereafter the Board of County Commissioners of Wyandotte County, Kansas duly caused an accurate survey of said road to be made and a profile thereof and a map of the benefit district and plans and specifications for said improvement and estimates of the cost thereof to be prepared by the County Engineer of Wyandotte County, Kansas, which said survey, profile, map, plans and specifications and estimates have been duly and regularly approved by the State Highway Engineer and filed in the office of the County Clerk of Wyandotte County, Kansas; and

WHEREAS, the estimate of the cost of said improvement of said Kerr Road with bituminous macadam shows the total approximate cost thereof to be the sum of Seventeen Thousand, Four Hundred Thirty Two and 36/100 Dollars (\$17,432.36); and

WHEREAS, thereafter and on or about the 21st day of April 1924, there was duly let to J O Patterson a contract for said improvement on said Kerr Road ( Territorial Road No. 6) in accordance with the plans and specifications all according to law, and a contract duly made and entered into with the said J.O.Patterson for the doing of said work at the contract price of Fifteen Thousand, Seven Hundred Sixty Seven and 91/100 Dollars (\$15,767.91); and

WHEREAS, for the purpose of paying for said improvements under said contract it is necessary to issue bonds of Wyandotte County, Kansas, in the sum of Fifteen Thousand Seven Hundred Sixty Seven and 91/100 Dollars (\$15,767.91); Now therefore be it

RESOLVED, by the Board of County Commissioners of Wyandotte County, Kansas:

Section 1. That under and by virtue of Chapter 265 of the Laws of Kansas of 1917 and amendments thereto, Wyandotte County in the State of Kansas shall issue its negotiable coupon special improvement bonds in payment of the work done and material furnished in the construction of the improvement of the Territorial Road No. 6 (Kerr Road), in Wyandotte County, Kansas.

Section 2. That the total and aggregate amount for which said bonds shall be so issued be fixed at the sum of Fifteen Thousand, Five Hundred Sixty-Seven and 91/100 Dollars (\$15,567.91).

Section 3. That said bonds shall be known and denominated as Wyandotte County Special Improvement Bonds, Series Territorial Road No. 6 (Kerr).

Section 4. Said bonds shall be numbered consecutively from One (1) to Sixteen (16), both inclusive, and shall be in denominations of One Thousand Dollars (\$1,000.00) each, except Bond Number One (1), which shall be for Seven Hundred Sixty Seven and 91/100 Dollars (\$767.91), and shall bear interest at the rate of five percent per annum, payable semi-annually on the first days of July and January in each year, the interest thereon to be evidenced by interest coupons attached thereto.

Section 5. Said bonds shall bear date the first day of July, 1924 and shall become due and payable as follows:

Bonds No.	Amount.	Due.
1	\$ 767.91	Jan 1st, 1925
2	1000.00	" 1926
3	1000.00	" 1927
4	1000.00	" 1928
5	1000.00	" 1929
6	1000.00	" 1930
7	1000.00	" 1931
8	1000.00	" 1932
9	1000.00	" 1933
10	1000.00	" 1934
11	1000.00	" 1935
12	1000.00	" 1936
13	1000.00	" 1937
14	1000.00	" 1938

15 and 16

\$2000.00

Jan 1st 1839

-----  
\$15767.91

Section 6. Said bonds and the interest thereon shall be payable at the office of the Treasurer in the state of Kansas in the city of Topeka, Kansas.

Section 7. Each bond shall bear on its face the amount thereof, the rate of interest it bears, the number of such bond, the date of issue, when and where payable and for what purpose issued, and shall be made payable to bearer; which bond, together with the coupons thereto attached, shall be signed by the Chairman of the Board of County Commissioners of Wyandotte County, Kansas, and attested by the Clerk of said county and each bond shall have the impression of the seal of the county thereon; Provided that the signatures on the coupons attached to said bonds may be printed facsimile.

Section 8. Each of said bonds and each of the coupons attached as heretofore enumerated shall, except as to numbers, amounts, and dates of maturity, be substantially in the following form:

UNITED STATES OF AMERICA.  
STATE OF KANSAS. COUNTY OF WYANDOTTE.  
No. \_\_\_\_\_ \$1000.00

SPECIAL IMPROVEMENT BOND.

Series--Territorial Road No. 6 (Kerr).

That the County of Wyandotte, in the State of Kansas, acknowledges itself to owe and for value received hereby promises to pay to the bearer the principal sum of One Thousand Dollars (\$1000.00) in lawful money of the United States of America at the office of the Treasurer in the State of Kansas in the City of Topeka, Kansas, on the first day of January, 1925, together with interest on said sum from date hereof until paid at the rate of five percent (5%) per annum, payable semi-annually on the first days of July and January in each year, upon presentation and surrender of the interest coupons hereto attached as such coupons serially become due.

And for the prompt payment of the principal of this bond, with interest as aforesaid, as said payments respectively mature, the full faith, credit, revenue and resources of said County are hereby irrevocably pledged.

This bond is one of a series of sixteen bonds of like tenor except as to dates of maturity, amount and numbers thereof, issued by the County of Wyandotte in the State of Kansas for the purpose of paying the cost of the improvement of Territorial Road No. 6 (Kerr) in Wyandotte County Kansas, under and in accordance with a resolution duly passed by the Board of County Commissioners of Wyandotte County, Kansas, at a regular meeting of said Board on the 9th day of June, 1924, and is in all respects issued in full compliance with the provisions of the statutes of the State of Kansas, and in conformity with the provisions, restrictions and limitations thereof and said bonds are general obligation bonds of Wyandotte County and with the interest thereon are to be paid by Wyandotte County. And it is hereby certified and recited that all of the acts, conditions, proceedings and things required by the laws of the State of Kansas to be done and performed precedent to and in the issuance of this bond have properly been, happened and performed in the manner required by law and in regular and due time; that the indebtedness to pay which this bond is issued was at the time it was incurred and at the time of the issuance of this bond a valid and subsisting indebtedness of this county and that the total indebtedness of this County, including this bond, does not exceed any constitutional or statutory limitation.

IN TESTIMONY WHEREOF, the County of Wyandotte in the State of Kansas, has caused this bond to be signed by the Chairman and the Board of County Commissioners and to be attested by the Clerk of the County under the seal of the County, and the interest coupons hereto attached to be signed by the Chairman of the Board of County Commissioners and attested by the Clerk of the County in printed facsimile, this 1st day of July A.D. 1924.

Attest: William Beggs, County Clerk of  
Wyandotte County, Kansas.

David Buckland, Chairman of the  
Board of County Commissioners of  
Wyandotte County, Kansas.

Form of Interest Coupons.

\$25.00

Bond No. \_\_\_\_\_

On the first day of January-July-19\_\_, the County of Wyandotte in the State of Kansas, promises to pay to the bearer the sum of Twenty Five Dollars (\$25.00) in lawful money of the United States of America, at the office of the Treasurer of the State of Kansas, in the City of Topeka, in payment of six months interest due on that day, being one semiannual installment of interest on its special Improvement Bonds, Series, Territorial Road No. 6 (Kerr) dated July 1st, A.D. 1924.

Attest: \_\_\_\_\_ County Clerk, of  
Wyandotte County, Kansas.

\_\_\_\_\_  
Chairman of the  
Board of County Commissioners .



## Form of County Clerk's Certificate.

The State of Kansas

SS

The County of Wyandotte

I, William Beggs, County Clerk of said County, hereby certify that the within bond has been legally and regularly issued, that the signatures thereto are genuine and that the same has been registered in my office according to law.

IN WITNESS WHEREOF, I have hereunto set my hand and affixed the seal of Wyandotte County, at my office in Kansas City, Kansas, this first day of July, 1924.

William Beggs County Clerk of  
Wyandotte County, Kansas.

## Form of Certificate of Auditor of State.

Office of the Auditor of  
The State of Kansas.

I, N. A. Turner, Auditor of the State of Kansas, do hereby certify that a transcript of the proceedings leading up to the issuance of this bond has been filed in my office and that this bond was registered in my office according to law this \_\_\_\_\_ day of \_\_\_\_\_ 1924.

Witness my hand and official seal.

\_\_\_\_\_  
Auditor of the  
State of Kansas.

## FORM FOR BACK PANEL.

Series--Territorial Road No. 6 (Kerr)

State of Kansas.

Wyandotte County.

\$1000.00

SPECIAL IMPROVEMENT BOND

Interest 5%

Dated July 1st, 1924

Due January 1st., 1924.

Interest due January 1st and July 1st.

Principal and Interest payable at the Fiscal Agency in  
State of Kansas, at the City of Topeka, Kansas.

Section 9. That said bonds shall be signed by the Chairman of the Board of County Commissioners, and attested by the Clerk of the County, under the seal of the County, and all interest coupons thereto attached shall be signed by the Chairman of the Board of County Commissioners and attested by the County Clerk, in printed facsimile, and when so executed said bond shall be registered by the County Clerk of Wyandotte County, Kansas, after which they shall be presented to the Auditor of the State of Kansas for registry by him.

Section 10. The County Clerk of Wyandotte County shall register the bonds herein authorized to be issued, in a book to be kept for that purpose, which registry shall show the date, number, amount of each bond, to whom issued, for what purpose, when and where payable, when said coupons or bonds shall be paid; and when said coupons or bonds are paid, that fact shall be noted on the register and the bonds or coupons so paid shall then and there be destroyed in the presence of the Board of County Commissioners.

Section 11. The Board of County Commissioners by its Chairman and the Clerk of said County are hereby authorized and directed to procure the registry of such bonds by the Auditor of the State of Kansas in accordance with the law and after said bonds are registered in the office of the Auditor of the State they shall be sold at not less than par in the manner provided by law, but none of the proceeds derived from the sale of said bonds shall be appropriated or used or spent for any purpose other than to pay for the improvement of Territorial Road No. 6 (Kerr) hereinbefore specified; but said bonds in the option of the Board of County Commissioners may be delivered at par to the Contractor in payment of said improvement instead of the sale of said bonds and the payment of said improvements from the proceeds thereof.

Section 12. The full faith and credit of Wyandotte County, Kansas shall be, and it is hereby irrevocably pledged for the full payment of said bonds and interest thereon, and for the purpose of paying the interest on said bonds and for the purpose of paying the principal and interest thereon when the principal becomes due, The Board of County Commissioners of Wyandotte County, Kansas, shall annually levy upon all of the taxable property of the County and of the Townships in proper proportion, a tax sufficient to pay said interest and to pay said principal as said bonds become due.

IN WITNESS WHEREOF, the undersigned, constituting the Board of County Commissioners of Wyandotte County, in the State of Kansas, hereby attach their signatures, this 9th day of June, 1924.

Attest: William Beggs, County Clerk.

David Buckland, Chairman of the Board  
Of County Commissioners of Wyandotte  
County Kansas.

Peter H. Kramer, Commissioner.

## RESOLUTION.

BE IT KNOWN that the Board of County Commissioners of Wyandotte County, Kansas, met in regular session at the Court House this 9th day of June, 1924; Present: David Buckland, Chairman, Samuel Clarke, Commissioner, Peter H. Kramer, Commissioner, a full membership of the Board, and William Beggs, County Clerk. The following resolution with relation to the sale of bonds for the improvement of the Kerr Road in Wyandotte County, Kansas, and on motion of Clarke, Commissioner, seconded by Kramer, Commissioner and carried by the unanimous vote of the Board, all members voting Aye, was adopted and spread at length upon the Journal;

WHEREAS, the Board of County Commissioners of Wyandotte County, Kansas, in regular session assembled, did on the 9th day of June, 1924, pass a resolution authorizing the issuance of internal improvement bonds of Wyandotte County, Kansas, in the sum of Fifteen Thousand, Seven Hundred and Sixty Seven and 91/100 Dollars (\$15,967.91) in denominations of One Thousand Dollars, (\$1000.00) each, with the exception of Bond Number One, which is for Seven Hundred and Sixty Seven and 91/100 Dollars (\$767.91), bearing interest at the rate of five percent (5%) per annum, payable and maturing serially in from one to fifteen years after date, said bonds bearing date July 1st, 1924, and are payable at the office of the State Treasurer in the City of Topeka, said bonds being issued for the purpose of paying the cost of improvement of the Territorial Road No. 6 (Kerr) in Wyandotte County, Kansas, under a contract awarded to J O Patterson on the 21st day of April, 1924; and

WHEREAS, no Federal Aid has been promised and no donations promised or received and no State Aid promised and the Board of County Commissioners believe it necessary to sell said entire issue of bonds to the highest bidder for cash and apply the proceeds derived therefrom in payment of the estimate and amounts due said Contractor from time to time, and desire to sell said bonds for cash at not less than par: Now therefore, be it

RESOLVED by the Board of County Commissioners of Wyandotte County, Kansas, that said total issue of bonds, being numbered from One to Sixteen (1 to 16), both inclusive, aggregating Fifteen Thousand, Seven Hundred Sixty Seven and 91/100 Dollars (\$15,767.91), all bearing date July 1st, 1924, be ordered sold at public sale to the highest bidder for cash at not less than par value thereof and the proceeds derived therefrom used in payment of the amount due the Contractor from time to time and finally under said contract. Be it further

RESOLVED that a notice to bond buyers and bidders be published in the Kansas City Weekly Press and in the official State paper for one issue thereof not less than ten days prior to said sale and that the sale of said bonds be set for Monday, the 30th day of June, 1924, at Two o'clock, P.M. at which time all bids will be opened. All bids must be in writing, must be sealed and must be filed with the County Clerk on or before the time fixed for the opening thereof and each bid must be accompanied by a certified check payable to the order of the Chairman of the Board of County Commissioners of Wyandotte County, Kansas, for two percent (2%) of the amount of the bid, as evidence of good faith and that the successful bidder will complete and consummate said sale by making full payment therefor within ten days following delivery to him of transcript of proceedings leading up to the issue of said bonds, and in the event the purchaser whose bid is accepted shall fail so to do and shall fail to carry out his contract in that respect, said deposit shall be forfeited to Wyandotte County as liquidated damages. The checks of the three highest bidders may be held until the successful bidder has consummated said sale, after which such deposits will be returned

Bids will be received for all or any portion or part of said bonds. Wyandotte County will print said bonds, and furnish transcript of all proceedings leading up to their issue, but will not furnish legal opinion.

Said notice shall provide that the Board of County Commissioners reserves the right to waive technicalities and to reject any and all bids, Be it further

RESOLVED that this resolution be spread at length upon the Journal.

William Beggs, County Clerk of Wyandotte County, Kansas.

Motion by Clarke seconded by Kramer that warrant #4138 favor J O Patterson in the sum of \$5526.50 be ordered cancelled and County Clerk be instructed issue or substitute for this one warrant in the sum of \$39.42.00 and one for \$1584.50 and that warrant in the sum of \$1584.50 be held for funds.

Carried all voting Aye.

Motion by Clarke seconded by Kramer that contract for the construction of the Anderson Culvert on the Reidy Road be awarded to J W McMurry Const'n Co at their bid of \$8,802.05.

Carried all voting Aye.

Motion by Clarke seconded by Kramer that all checks accompanying bids for the improvement of the Hester Road with the exception of those of H C Botsford, Brown Bros and Davidson Const'n Co, be returned to bidders.

Carried all voting Aye

Motion by Clarke seconded by Kramer that all checks accompanying the bids for the improvement of the Bonner-Piper Road with the exception of those of H A Kepler, Roudebush and Roberts and Somers Hall Constn Co be returned to bidders.

Carried all voting Aye.

Motion by Clarke seconded by Kramer that all checks accompanying bids for the construction of the Anderson Bridge on the Reidy Road with the exception of those of J W McMurry const'n Co., C M Thorp and Carrothers Company be returned to bidders.

Carried all voting Aye.

Motion by Clarke seconded by Kramer that all bids for the improvement of the Hester and the Bonner-Piper Road be received and laid over until Monday, June 16th, 1924.

Carried all voting Aye.

Motion by Clarke seconded by Kramer that communication from County Engineer under date May 5th, 1924 reference concrete top on bridge on McGlynn Farm on the McGlynn road be received and filed and the said County Engineer be instructed to proceed with the work.

Carried all voting Aye.

Motion by Clarke seconded by Kramer that communication filed June 9th, 1924 signed by Sam Fenton and 73 others protesting against the opening of the proposed Timmons Koerner Road in Delaware Township be received and referred to the County Surveyor.

Carried all voting Aye.

Motion by Clarke seconded that the County Clerk be instructed to place on the personal tax rolls as omitted property the 20 oil tanks and fittings belonging to the Prairie Oil and Refining Company and its successors and now in the name of the Radium Petroleum Company as submitted by the County Assessor for the years 1921-1922-1923.

Carried all voting Aye.

No further business appearing the Board adjourned.

Attest: William Beggs  
County Clerk.

David Buckland  
Chairman.

June 12th, 1924.

Pursuant to adjournment taken June 9th, 1924, the Board of County Commissioners met for the transaction of business.

Members present: David Buckland, Chairman, Samuel Clarke and Peter H. Kramer, Commissioners and William Beggs, County Clerk.

Minutes of previous meeting read and approved.

Matter of hearing objectors on the improvement of the Antone Road. Rush L. Frisette representing owners of 493 acres and six lots in the benefit district offered objection to the kind of pavement petitioned for urging the use of Concrete instead of rock asphalt taking the stand that they believed the former would last longer and be less expensive in time and at conclusion of remarks offered a supplementary petition praying for the use of concrete. A large number of persons living and owning property in the district were also present and no further objections were made.

Motion by Clarke seconded by Kramer that supplementary petition for the permanent improvement of the Antone Road, filed June 12th, 1924 praying that said pavement be of concrete instead of rock asphalt be received and referred to the County Engineer.

Carried all voting Aye.

Motion by Clarke seconded by Kramer that application of Flora Mason 1401 North 10th St. under date of June 12th, 1924 for admission to the State Sanitorium at Norton, Kansas be received and allowed and that the Chairman be instructed to sign same in behalf of the entire Board.

Carried all voting Aye.

Motion by Kramer seconded by Clarke that the County Clerk be instructed to issue refund certificate in the sum of One Dollar in favor of M J Thomas account error in extension of taxes on lot 175 Blk 10 Connelley's for 1923.

Carried all voting Aye.

Motion by Clarke seconded by Kramer that County Clerk be instructed to issue refund certificate in favor of Martha Wallace in the sum of \$9.62 on Lot 3 Blk 1 Windsor Place account double payment last half tax for the year 1922.

Carried all voting Aye.

Matter of opening bids for the purchase of one 16 H P Hoisting Engine with the following results:

List Gifford Constn Co	\$1065.00
Baird Road Machy Co	2084.00

Motion by Kramer seconded by Buckland that bids be received and referred to the County Mechanic and the Purchasing Agent with power to proceed.

Carried all voting Aye.

Motion by Clarke seconded by Kramer that communication from County Engineer under date of June 12th, 1924 with reference to improvement of the Reidy Road from end of macadam to the Ferry Road, be received and filed and the County Clerk be instructed to advertise for bids for said improvement same to be opened July 21st, 1924, at 2:00 o'clock P.M.

Carried all voting Aye.

Motion by Clarke seconded by Kramer that communication from County Surveyor under date of June 12th, 1924 addressed to the County Clerk reference to error in description of Tract 479 Quindaro Township be received and filed and County Clerk be instructed to make the necessary corrections on tax rolls.

Carried all voting Aye.

Motion by Clarke seconded by Kramer that road petition signed by Berene A Kunkel, wt al, under date of June 9th, 1924 praying for the location of a road described as follows: "Beg at the Adam Miller County Road and extending in a NWly direction thru Rosewood, a resurvey of Cicero Place, being a road 50 feet wide and known as "Bob Avenue" and terminating at Funsten Ave, being the N line of the NE $\frac{1}{4}$  of the NW $\frac{1}{4}$  of Sec 33 Twp 11 Range 25," be received and filed and the Board County Commissioners be appointed as Viewers to make view July 11th, 1924.

Carried all voting Aye.

No further business appearing the Board adjourned.

Attest:

William Beggs  
County Clerk.

David Buckland  
Chairman.

June 16th, 1924.

Pursuant to adjournment taken June 12th, 1924 the Board of County Commissioners met for the transaction of business.

Members present: David Buckland, Chairman, Samuel Clarke and Peter H. Kramer Commissioners and William Beggs, County Clerk.

Minutes of previous meeting read and approved.

Motion by Clarke seconded by Kramer that County Clerk be instructed to correct tax rolls making E25ft W30 ft Lot 3 Block 3 Walkers Add to read land \$400 Impvts \$800 account error and affidavits of Deputies making assessment.

Carried all voting Aye.

Motion by Clarke seconded by Kramer that road petition signed by N. C. Gabel under date of May 29th, 1924 praying for the location of a road described as follows: "Com 160 rods east of the SW Corner of Sec 9, Twp 11 Range 24 thence north to Mill Creek at Reidy road thence in a NWly direction to Reidy road on west side of Mill Creek to avoid building a culvert over said Mill Creek" be received and filed and the Board of County Commissioners be appointed as Viewers to make view July 16th, 1924.

Carried all voting Aye.

Motion by Kramer seconded by Buckland that County Purchasing Agent be instructed to purchase one Burroughs adding machine for use in the office of the County Clerk. at their bid and allowing \$150.00 for old machine.

Carried all voting Aye.

Motion by Kramer seconded by Buckland that County Purchasing Agent, on recommendation of himself and County Mechanic, be instructed to purchase one 16 H P Hoisting Engine from List and Gifford Constn Co at their bid price of \$1065.00, this being the best bid submitted.

Carried all voting Aye.

Motion by Clarke seconded by Kramer that County Clerk be instructed to investigate and remove value of improvements on Lot 25 block 50 Wyandotte (438 Tremont Ave) claimed no impvts.

Carried all voting Aye.

Motion by Clarke seconded by Kramer that supplemental Benefit District Petition filed June 16th, 1924 signed by Fred T. Colner, et al for the permanent improvement of the Leavenworth or Quindaro Blvd Road described as follows: "Beg at intersection of the N and S Center line of Sec 30 Twp 10 Range 25 and extending west to the west line of Sec 26 Twp 10 Range 24" be recd and referred to County Engineer for report thereon.

Carried all voting Aye.

Motion by Clarke seconded by Kramer that communication from County Engineer under date of June 16th, 1924, recommending that the sum of \$17,000.00 state aid funds be transferred to Walcott Road Sec. B. This state aid not being necessary for Fed Aid Proj, be received and filed and County Clerk be instructed to notify County Treasurer to make said transfer as per recommendations of County Engineer.

Carried all voting Aye.

Motion by Clarke seconded by Kramer that communication from County Engineer under date of June 16th, 1924, recommending that the sum of \$36,000.00 state funds be transferred to Walcott Road Project Sec. A this aid not being necessary for Fed Aid Projects be received and filed and County Clerk be instructed to notify County Treasurer to make such transfer of funds as per recommendation of County Engineer.

Carried all voting Aye.

Motion by Clarke seconded by Kramer that communication from County Engineer under date of June 16th, 1924 recommending that the sum of \$46,000.00 be transferred from the State Aid Fund to the Argentine-Holiday Road, be received and filed and County Clerk be instructed to notify County Treasurer to make such transfer upon the recommendation of County Engineer.

Carried all voting Aye.

Motion by Clarke seconded by Kramer that communication from County Engineer under date of June 16th, 1924 recommending that the sum of \$15,000.00 be transferred from the State Aid Fund to Federal Aid Project 52 Section B be received and filed and County Clerk be instructed to notify County Treasurer to make such transfer as per recommendation.

Carried all voting Aye.

Motion by Clarke seconded by Kramer that communication from County Engineer under date of June 16th, 1924 recommending that the sum of \$30,000.00 be transferred from the State Aid Fund to Federal Aid Project 52 Section A be received and filed and County Clerk be instructed to notify County Treasurer to make such transfer as per recommendation.

Carried all voting Aye.

Motion by Clarke seconded by Kramer that the awarding of the contracts for the improvement of the Hester and Bonper-Piper Roads be laid over until Monday June 23rd, 1924.

Carried all voting Aye.

Motion by Clarke seconded by Kramer that communication from County Engineer under date of June 16th, 1924 reference approval of State Highway Commission of plans and specifications for the improvement of Central and Myrtle Avenues in Welborn be received and filed and County Clerk be instructed to advertise for bids same to be opened Monday July 21st, 1924 at 2:00 o'clock P.M.

Carried all voting Aye.

Motion by Clarke seconded by Kramer that the Depository Bond of the Welborn State Bank dated June 11th, 1924 in the sum of Ten Thousand Dollars, having been approved as to form by the County Counsellor, be received approved and filed.

Carried all voting Aye.

Motion by Clarke seconded by Kramer that communication from County Engineer under date of June 12th, 1924 reference financial condition of road program be received, copied in full in the Journal and filed.

Carried all voting Aye.

Kansas City Kansas June 12th, 1924.

Board of Commissioners,  
Gentlemen:-

As per your request I herewith submit a financial statement of the various road contracts for which bonds have been issued, together with a summary as to the present status of the bonded indebtedness of the county relative to the bonds issued for road construction.

You will find hereto attached a schedule of each particular contract setting out in detail its contract price and its final cost where possible to list and an estimated final cost based on the present status of the work, together with a reason for its excess of cost.

As it would be impossible to go into much detail in each particular case as to the reason for practically all projects exceeding the contract costs, I shall give you an explanation in a preliminary statement as to why an excess is usually had.

The first and most important item is the item of classification i e, where an unexpected class of material (solid rock only in our specifications) is encountered necessitating the payment of an entirely different unit price, averaging around \$2.00 per cubic yard in our contracts for solid rock, as against 50cents per cubic yard for earth, thereby raising the unit cost of each cubic yard of material \$1.50 or 300%.

It is not practical nor hardly possible to obtain this information beforehand, as sounding might mislead and swing the pendulum the other way and do the contractor an injustice causing him to lower his bid on the basis of a large quantity which would not exist. This practice therefore is not limited to Wyandotte County, nor the State of Kansas, but is universally practiced in the U. S. over.

Another item that is very apt also to exceed the outlined cost is the culvert work or concrete and this also conforms to the general practice. This like the former is most entirely due to the unobtainable information as to actual foundation conditions. Soundings might indicate solid rock footings for structures, while excavation for same might show a very thin layer of stone or even boulders and resort must be had to deeper excavations with additional concrete or even to pile foundations, all at greatly exaggerated cost.

The excess in cost on Federal Aid Project No. 102 is almost entirely due to the extra bridge cost, caused however not by above condition, but due to an excessive rainfall, and subsequent demand on the part of land owners for larger sized drainage structures, which after a survey by the State Highway Commission, were ordered installed. This coupled with the fact that one particular structure in which the plans called for repairs, was found to have no sufficient foundations and was replaced with an entirely new structure, at, of course, a greatly exaggerated cost, accounts for nearly all of the over run on this project.

Before concluding I desire to refer briefly to the case of Federal Aid Project No. 52 Section A, paving in which case the over run was due to extra cost of pavement, ordinarily a fixed quantity. As you well know all plans are checked and all proposals and estimates are furnished by the State Highway Commission.

through some oversight, payment to the amount of \$19,763.00 was omitted from the contract, which accounts for all of this over run with the exception of a few hundred dollars, and which in reality is not an over run at all.

Permit me to refer also to Project No. 52m Section B, with its various divisions, which was handled by Levenworth County, and in which the over runs are practically the same.

The last item affecting the issuance of bonds is the engineering, inspection, bonds and all other construction expense carried on all contracts under the heading of "Engineering and Contingencies" with an allowable 10 percent to cover same, I believe I am safe in saying that none of our contracts have exceeded the 10 percent although of course where contracts drag out naturally this item approaches the maximum.

In conclusion permit me to call your attention to the fact that the majority of our contracts are not handled by the County at all, but directly by the State, the County having nothing to do but pay the bills.

I have called these matters to your attention for the purpose of showing you that in a consideration of letting contracts verging upon the bond limit that the contracts should not be let solely upon their face but at least a leeway of from 15 to 20 percent should be allowed to take care of these items.

It is the intention of the County Auditor and myself to furnish you as soon as it can be tabulated, a detailed statement of each and every contract for which bonds have been issued, from which can be determined the amount of bonds said project will carry.

However as per my introductory paragraph, I herewith submit the following schedule for your consideration at this time.

NAME OF ROAD:	CONTRACT PRICE:	FINAL COST:	DIFFERENCE IN COST:	CAUSE OF DIFFERENCE:
52A Grading	\$ 53,444.00	57,006.00	3,562.00	Classification.
52A Paving	84,844.00	105,404.00	20,404.00	Pavement.
52E Grad-Pav.	8,016.00	9,129.00	1,113.00	Wet Excavation.
52B Paving	114,458.00	119,949.00	4,491.00	Classification.
52B Culverts	15,815.00	16,464.00	649.00	Fencing Concrete.
52B Grading	22,900.00	27,550.00	4,650.00	
E. Sorter	53,593.00	67,528.00	13,935.00	Classification.
Carlton	51,368.00	61,000.00	9,632.00	Classification, Concrete Fencing.
F. A. P. 102	185,452.00	205,452.00	20,000.00	Concrete, due to excessive rainfall Increasing drainage structures.
F.A.P. 98	70,842.00	77,587.00	6,745.00	Concrete Classification, fencing.
F.A.P. 129	31,338.00	35,720.00	4,720.00	Classification, grading, fencing.
Walcott, Sec.A.	160,818.00	#170,818.00	10,000.00	Classification.
Arg't-Holly	184,462.00	#195,000.00	10,500.00	Classification, Extra Concrete.
Gibbs	60,880.00	74,277.00	13,397.00	Extra Rock for Base.
Proebstel	31,087.00	30,000.00		
" Supplemental		3,266.00	2,179.00	Classification, Concrete, Fencing.

# Under construction, Estimated.

Trusting this gives you the desired information, I remain,

Yours truly,

O.K. Williamson, County Engineer.

No further business appearing the Board adjourned.

Attest: William B. Bess  
County Clerk.

David B. McLeod  
Chairman.

June 19th, 1924.

The Board recessed to meet at 2:00 P.M.

2:00 o'clock, P.M.

All Commissioners present.

Minutes of previous meeting read and approved.

Motion by Clarke seconded by Kramer that County Clerk be instructed to remove from tax rolls valuation on lots 20-21 Block 64 Armourdale account same being used exclusively for charitable purposes. Request of J L Baughman 501 Kansas Ave.

Carried all voting Aye.

Motion by Clarke seconded by Kramer that County Clerk be instructed to remove added valuation of improvements lots 35 Blk 50 Wydte City.

Carried all voting Aye.

Motion by Clarke seconded by Kramer that A H Gillis and Co be given an extension of time on the purchase of bonds for the improvement of the 12th St Bridge until such time that the Supreme Court of Kansas shall render a decision upon the legality of same.

Carried all voting Aye.

Motion by Clarke seconded by Kramer that application of Rose Mary Burns for admittance to the State Sanitorium at Horton Kansas Be approved.

Carried all voting Aye.

Motion by Clarke seconded by Kramer that communication from Matthew H. Johnson under date of June 19th 1924 reference Tracts 433 and 415C be received and referred to the County Surveyor for investigation and report thereon.

Carried all voting Aye.

Motion by Clarke seconded by Kramer that Benefit District Petition for the permanent improvement of road known as the A W Hughes, Geo W Barker Lerbins and Meek filed June 19th, 1924 signed by Fannie W. Clarke et al described as follows: " Beg at Pt SWCor of Sec 34 twp 10 Range 24 thence N and Nwly to the east and west center line thru Sec 9, twp 10, Range 23 thence easterly and Nwly to Wyandotte and Laavenworth county line," be received and referred to County Engineer for report thereon.

Carried all voting Aye.

Motion by Clarke seconded by Kramer that supplemental petition filed June 19, 1924 signed by R H Newton and 34 others praying for the re-naming of the road known as the Hughes Road, The Adam Marxsen Road and the Liebne Road, the same to be hereinafter known as the Samuel Clarke Highway, be received and referred to the County Highway Engineer for report thereon.

Carried all voting Aye.

Motion by Clarke seconded by Kramer that County Sheriff be instructed to proceed to Richmond Kansas thence  $3\frac{1}{2}$  miles northwest take in charge and return to Kansas City, Kans, one Wm B. Hutchinson, on request of County Attorney.

Carried all voting Aye.

Motion by Clarke seconded by Kramer that County Clrk be instructed to remove improvements on W20ft of lot 27 and e20ft lot 28 Blk 3 Kerr's Park add account same not on said lots until after May 1st, 1924. Affidavit on file.

Carried all voting Aye.

Motion by Clarke seconded by Kramer that County Clerk be instructed to remove improvements on lot 18 Blk 1 Beacon Hill: "Com SE Cor etc", Lot 18 Blk 3 Beacon Hill, lot 18 Blk 4 Beacon Hill Cem SE Cor etc, account same never having been on said lots.

Carried all voting Aye.

Motion by Clarke seconded by Kramer that communication from Geo H Smith under date June 19th 1924 offering to take \$1,000.00 as damages on right of way for improvement of S S Sharpe road be received and filed.

Carried all voting Aye.

See page 560 for additional minutes <sup>June</sup> ~~July~~ 19th 1924

Motion by Clarke seconded by Kramer that County Clerk be instructed to remove from tax rolls valuation of \$400 improvements from Lot 6 Gray's Park account same burned. Affidavit on file.

Carried all voting Aye.

Motion by Clarke seconded by Kramer that communication from A J Schilling, Leavenworth Kansas under date of June 17th, 1924 reference valuation of Kaw Valley Drainage District be received and filed.

Carried all voting Aye.

Motion by Clarke seconded by Kramer that road petition filed June 19th, 1924 signed by Geo A Hall, et al, praying for the location of a road described as follows: Beg at point on Shawnee Road known as Hall Ave thence south through Crestline Gardens to the south line of the NE quarter of Sec 31 thence west to a point known as Margaret Ave thence north to Shawnee Road and terminating at a point on Shawnee Road," be received and filed and the Board of County Commissioners be appointed as Viewers to make view July 22nd 1924.

carried all voting Aye.

Motion by Clarke seconded by Kramer that Benefit District Petition signed by F M Kinsy et al under date of June 17th 1924 praying for the permanent improvement of 34th St described as follows: Beg at a point on the Leavenworth Road thence south one mile to the Parallel Road" be received and referred to the County Engineer for report thereon.

Carried all voting Aye.

No further business appearing the Board adjourned.

Attest: William Beggs  
County Clerk.

David Buckland  
Chairman.

June 20th, 1924.

Pursuant to adjournment taken June 19th, 1924 the Board of County Commissioners met in special session for the purpose of hearing plea of L. M. Cass, Receiver for the Kansas City and Northwestern Railway for the reduction of taxes.

Members present: David Buckland, Chairman, Samuel Clarke and Peter H. Kramer, Commissioners and William Beggs, County Clerk.

Hearing of L. M. Cass Receiver and W W Hoover, Attorney for Receiver who submit arguments for and a request for the reduction of taxes assessed against the Kansas City Northwestern Railway, presenting statement of reductions purporting to have been made in other counties thru which the Railroad once operated (Copies of said statement together with printed communication dated June 16th are on file in file of resolutions and communications of Commissioners docket for the year 1924) At conclusion of arguments and after several questions pertaining to the case were asked by all of the Commissioners the Board advised and declared that the proposition would be given careful consideration and another meeting of the Board would be had at which time their decision would be made known.

No further business appearing the Board adjourned.

Attest: William Beggs  
County Clerk.

David Buckland  
Chairman.



June 20th, 1924.

The Board of County Commissioners met in regular session as the Board of Equalization in accordance with the law on May 19th and received complaints on added improvements and personal valuation up to and including May 29th, 1924. The following is a list of these complaining and equalization if any as determined by the Board.

Members present: David Buckland, Chairman, Samuel Clarke and Peter H. Kramer, Commissioners and William Beggs, County Clerk.

Real Estate.

- ✓ Alvey, A L 3819 Met Val 2500 E50ft Tr 8 Gibbs & Payne Equalize to 2100.
- ✓ Albeck Peter 3809 Maple Val 1800 Lot 36 Malvern Hill Equalize to 500.
- ✓ Arnold J F 4009 Eaton Val 4200 Lot 124 Mushbach Equalize to 3500
- ✓ Burwell J K 2260 Russell Val 2060 Lots 108-109 Benton Park. No change.
- ✓ Baughman J M 2206 Park Drive Val 850 Equalize to 500 Lot 23 Blk 6 Cliff
- ✓ Buckingham J 3114 North 12th St Val 1600 Tract. Equalize to 1300
- ✓ Bradley J T 200 North 6th Val 800 Lot 40 Arm Equalize to 300
- ✓ Bliss Com Co 107 Kansas Val 900 Lot 8 Blk 12 Arnold Equalize to 700
- ✓ Boone A E 2964 Parkwood Val 2500 Lot 53 Blk 6 Parkwood Equalize to 1500
- ✓ Burnett W E SE 17 7 Barnett Val 11000 Lot 5-5 Blk 4 Val P1 Equalize to 9800
- ✓ Brown Alfred 729 Freeman Val 700 Lot 14 Blk 66 Wyde City No change
- ✓ Brown G H 330 Greeley Val 300 Lot 31-32 Blk 6 Edgerton Equalize to Nil
- ✓ Bonner W L Val 400 Lot 106 Gray's Park Equal to Nil Burned
- ✓ Brown G D 4451 Hudson Val 2500 Lot 5 Spring Val Equalize to 1720
- ✓ Bryan - - 806 Ridge Val 300 Pt Lot 27 Riverview Add Equalize to 200
- ✓ Baska Wet Wash 10th and Scott Val 5800 Orr's 2nd Equalize to 2900
- ✓ Burton M E 2609 North 5th Val 500 Lots 23-24 Blk 1 Mt Pleasant Equalize to 200
- ✓ Butler J G 633 So 3rd Val 900 Lot 23 Blk 9 Armourdale Equalize to 400
- ✓ Breidenthal - - 431 North 15th Val 1500 Lot 26 Blk 10 West Lawn Equalize to 700 Pt replct
- ✓ Beice J C 4018 Silver Val 1500 Lot 11 Clinton #2 Equalize to 1200
- ✓ Burgerson H L 4455 Hudson Val 3000 Lots 5-6 Springvalley Equalize to 2000
- ✓ Bell C K 4409 Westport Val 2000 Pts 27-28 Hds Plc Equalize to 1500
- ✓ Brill Henry L S 13.92ft Lot 7 N 21ft L 8 Boston Place Cut Imp #700
- ✓ Chelsea Christian Church S 15th lot 9 all 10 Blk 4 Kensington Val 1400 Equal to nil
- ✓ Comper C 1322 N 34 Val 500 Lot 59 Woodland Equalize to 300
- ✓ Chapman J H 908 N 25th Val 2200 W35 E70 Lots 42-43 Blk 2 Orrs 2d No change
- ✓ Cotten M M 1922 N 6th Val 2500 Lot 5 Blk 6 Sunnyside Equalize to 1400
- ✓ Cherten A D 2012 Orville Val 4000 Lot 12 Blk 8 Arickaree Equalize to 3300
- ✓ Cain F E 1723 Vine Val 300 Lots 23-24 Blk 2 U Park Equalize to 200
- ✓ Carson Elmer C 30 So 17th Val 1900 Lot 12 Blk 4 Reynolds Gview Pk Equalize to Nil moved
- ✓ Cahill - - 349 N 15th Val 3500 Pt Lot 20 Blk 1 Graceland Equalize to 2500
- ✓ Collins B R 1355 Quind Bvd Val 6000 Lot 15 Blk 1 B Park Equalize to 4600
- ✓ Carter Paul M 36 N 12th Val 1800 E87 1/2 of 840 Lot 12 Blk 14 Boston P1 Equal to 1530
- ✓ Cunningham E R Part lots 3-4 Maple Lawn Cut Imp \$500 3042 N 22nd
- ✓ Dengel A 1883 State Val 5000 Lots 44-45 Blk 3 Kerrs Park Equalize to 4000
- ✓ Day J E 1716 State Val 300 E30ft W10ft Lot 2 Kenwood Equalize to 150
- ✓ DeBue Ella 3416 Strong Val 5200 Lot 20 Blk 1 West End Equalize to 2700
- ✓ Daugherty S 1148 S W Bvd Val 800 Lot 1 Resedale Res 1 Equalize to 500
- ✓ Darnell A 1416 S32d Val 600 Lot 20 Blk 9 A & K 2d Equalize to 300
- ✓ Dent G W Tremont St Val 100 Lots 639-640-641 Center Equalize to Nil
- ✓ Downing Robert 1544 Greeley Lot 14 Blk 30 Barnes add to West Hglds Equalize to 1200
- ✓ Eagan J M 243 N 19th Val 300 Pt Lot 21 Blk 5 Grace Hill Equalize to 200
- ✓ Erbekson Alfred W 15ft L 9 E 11ft L 10 Blk 6 Northrups Park Cut Imp \$500
- ✓ Persland Olive A 4407 Virginia Val 4300 Lot 19 Blk 4 Sfe Trail Equalize to 2500
- ✓ Fuller S B 4409 Virginia Val 4300 Lot 18 Blk 4 Sfe Trail Equalize to 2500
- ✓ Fox Henry 2285 Quindaro Bvd Lot 6 Blk 2 Kenwood Garage Equalize to 250
- ✓ Ferguson H W 24 N 10th Val 5500 Lot 3 Blk 6 MtPanorama Equalize to 4500
- ✓ Fagin John 632 Nebr Val 4500 Lots 39-40 Blk 96 Wyde Equalize to 3500
- ✓ Finch Rose 815 Orville Val 1800 Lot 8 Blk 4 North Val Equalize to 800
- ✓ Flanagan Jas 93 N James Val 1500 Lot 12 Richards Equalize to Nil leased on ps1
- ✓ Farrar R C 1860 Delavan Val 1200 Lot 22 W 1/2 23 Blk 2 Glencoe Equalize to 1000
- ✓ Faust C 1412 S 40th Val 4000 Boeckes 1st Equalize to 3500
- ✓ Gunderman Mrs A 2204 Orville Val 2800 Lots 37-38 Blk 1 Plet Hill Equalize to 2500
- ✓ Gonzales A 606 Vale Val 400 Lot 187 Center No Change
- ✓ Greenwood L M 12 N James (Holton Ks) Lot 117 James Equal Impvts to nil removed Nov 1923
- ✓ Gates L R 4126 Cambridge Val 6500 Lot 5 Robins Add Equalize to Nil

- Hayes Elmira 200 Rialto Bldg Val 1200 Lot 9-10 Blk C (3B-212) F J Bairds Equalize to 600 ✓  
 Hendrix F V 1544 Greeley Val 1600 Lot 14 Blk 3 B to West Hgds No change Equalize to 1200 ✓  
 Hanson Phil 10N Valley Val 300 Lot 4 Blk 15 Boston Equalize to 150 ✓  
 Hill W H 542 Washington Val 600 Lot 33 Blk 9 Wydte City Equalize to 250 ✓  
 Hendrix F V 1522 Greeley Val 1500 Lot 15 Bld 3 B to W Hgds Equalize to 1200 ✓  
 Horpsler - - 2304 N 10th Val 5000 Lot 19 Blk 4 W Hgds Equalize to 4500 ✓  
 Haggard Jas 2711 N 21st Val 1600 Lot 28 T P annex No change Equalize to 1300 ✓  
 Haas - - 3325 Barber Val 3600 Lot 16 W15ft 17 Blk 21 Argt Hgts Equalize to 3000 ✓  
 Haas - - 3211 Barber Val 3600 Lots 1-2-3 Blk 21 Argt Hgts Equalize to 3200 ✓  
 Haas - - 3210 Barber Val 3000 E44 ft Lots 20-21-22 Blk 44 Mulvanes Equalize to 2500 ✓  
 Herbling O D 1217 Minn Val 800 Lots 8-9 Blk 125 Wydte Equalize to 500 ✓  
 Hingaman H L 10th and Kimball Val 3200 Lot 12 Blk 13 Pkwood Equalize to read Lot 750 Impvts 3200 ✓  
 Justice B L 1918 W 36th Val 400 Lot 56 Lovewell Equalize to 300 ✓  
 Jones T 1223 Armstrong Val 1800 Lot 12 Blk 142 Wydte Equalize to 700 ✓  
 Kendall W M 1319 Penn Val 1500 Lots 1-2 Blk 2 Williams Place No change ✓  
 Kesler L W 2713 Kimball Val 2000 Lots 129-130 Blk 6 Ellis Park Equalize to 1500 ✓  
 Keith H E 2941 Hutchings Val Lot 8 N10ft Lot 9 Elmgrove No Change ✓  
 Kearns John J Lot 5 Blk 12 Westheight Manor #2 Cut Imp \$1000 ✓  
 Longwell - - 2209 N 10th Val 500 Lot 3 Blk 1 Rokhm Pl Equalize to 150 ✓  
 Lane C H 2649 N Mill Val 2000 Lot 25 Blk 25 Greene No change ✓  
 Long W D 79 S 18th Val 2800 Lot 20 Blk 4 Elw Rd #3 Equalize to 2100 ✓  
 Larson Carl A 1874 Delavan Val 1800 Lot 34 W15ft Lot 35 Blk 2 Glencee No Change ✓  
 Ludeman M 916 Central Val 300 25 pt Lot 26 Blk 1 Ferree Equalize to Nil rplct ✓  
 Lucas P 317 N 15 Val 4500 Pt Lot 15 Blk 1 Graceland Equalize to 4000 ✓  
 Long Felicia B 726 Orville E 1/3 Lot 34 -35 Blk 179 Cut \$500 on Imp ✓  
 Miller Clarence P L 8 Blk 3 Mustard & Stumpf Add Cut Imp \$300 ✓  
 Malone Warren 3929 Stewart 10ft lot 20 all 21 Chelsea Add No Chnag ✓  
 Miller Wm 1058 Quindaro Val 700 Lot 16 Blk 3 Parkwood Equalize to 500 ✓  
 Meringo J S 12 So Valley Val 300 Lot 20 Blk 18 Boston Pl Equalize to 200 ✓  
 mints O A 1323 N 13th Val 500 Lot 20 Blk 10 Belmont No Chnag ✓  
 Mystsen A 2201 Orville Val 2500 Pt 6-7-8 Equalize to 2000 ✓  
 Mumford B 2514 N 17th Val 300 Lot 90-91 Glenwood Equalize to 100 ✓  
 Mallory E 26 So 20th Val 300 Lot 7 Blk 15 Graceland Equalize to 100 ✓  
 Molen Mrs I A 423 Grandview Val 3000 Lot 34 Blk 3 Gray and Woods No Chnag ✓  
 Monchon John 114 S 16 Val 600 Lot 9 Blk 3 Riverht Equalize to 500 ✓  
 Mayer Geo 508 N 22 Val 2600 Lot 16 Blk 2 Plst Hill Equalize to 2000 ✓  
 Mayer Geo 510 N 22 Val 2400 Lot 17 Blk 2 Plst Hill Equalize to 1800 ✓  
 Mailer H O 224 N 14th Val 500 Lot 14 Blk 4 Bunker Equalize to 250 ✓  
 Marako Leo 1327 Greeley Val 2500 Lot 20 Blk 28 W Hgds Equalize to 2000 ✓  
 Metz - - 4017 Met Val 2500 Clinton Place Equalize to 2000 ✓  
 Marthy Andy 937 Ridge Val 600 Lot 9 Blk 2 Ferree Equalize to 400 ✓  
 Miller L C 2632 Minn Val 3300 Lots 14-15 Blk 1 Cal Equalize to 2500 ✓  
 Montgomery W J 1060 Oakland Val 2000 Lot 32 Blk 63 Wydte Equalize to 1600 ✓  
 McHale Sarah A 614 Cele Val 4500 when made up 2nd half 1923 was 2500 No change Lot 5 Blk B N Valley ✓  
 McLain S A 309 So LaSalle Chgo Impvts Val 10,000 Tr 72 (2D-389) Equal to Nil Fire Affidavit ✓  
 McConless - - 1634 S 22d Val 2000 Lots 10 to 14 Blk 3 Coburns Res Equalize to Nil ✓  
 McConless - - 1634 S 22nd Val 2000 Lot 10 Blk 3 Boecke Equalize to 1600 ✓  
 McAsey A B 1048 Cleveland Val 600 added in 1923 Lot 18 Blk 6 West Hgds No Change ✓  
 McMace G P 1012 Oakland Val 1600 Lot 58 Blk 63 Wydte Equalize to 1200 ✓  
 McMace G P 1010 Oakland Val 1800 Lot 57 Blk 63 Wydte Equalize to 1400 ✓  
 McMullen Wm Val 4500 Lot 1 Blk 2 Kerrs Park Equalize Lot 650 Impvts 3350 ✓  
 Neibling S E Val 3800 Tr 34C Com 81.54 S SW Cor Cent & State W528ft W63 N28 E63 Equalize to 500 ✓  
 Nextlerode High 2926 N 26 Val 2500 Lot 40 Blk 2 Kenwood Equalize to Nil Affidavit ✓  
 Nellie Chas H 504 Osage Val 1100 Lots 34-35 Blk 40 Armourdage Shld be 3500 No Change ✓  
 Nelson L W 25 N 14th Val 3000 Pt 16-17 Blk 1 Elv Rd #2 Kill Old 500 Equalize to 2500 ✓  
 Nevaseal Joe 93 N James Investigated by Haganan that impvts on leased ground No Card returned ✓  
 McCord Joe Parts 6-7-8 Prosperity Place Cut \$300 on Imp ✓  
 McVeigh David Lot 44 W12 45 Blk 4 West Lawn Cut Imp \$250 ✓  
 Osunskek P J 1922 State Val 4700 Lot 7 Blk 2 West Hgt Manor No Change ✓  
 Olson Chas N 30ft S 60ft Lots 28 to 30 Blk C Hammerslaugh Cut Imp \$400 ✓  
 Page J G 4418 Westport Val 3000 Lot 59 Hds Blc No Change ✓  
 Phillips L B 449 Westport Val 2800 Lot 21 Blk 1 Lan Hgts Equalize to 2300 ✓  
 Paey Sarah 318 State Val 2600 Lots 50-51 Blk 112 Wydte No Change ✓  
 Philan M J 811 North 9th Val 1800 Pt 24-25-26 Blk 38 Northrups Equalize to 1000 ✓  
 Page J G 4418 Westport Val 3000 Lots 59 Hgds Pl Equalize to 2200 ✓  
 Prouty C N Lot 33-Part 34 Blk 178 Wya. dotte Cut Imp \$500 ✓  
 Rowell F 1426 S 37th Val 1600 Lots 25-26 Boecke Res Equalize to 5100 Duplicate See other page ✓  
 Ruddy L M 957 Pacific Val 400 Lot 8 Blk 4 Ferree Equalize to 200 ✓

- Resch D B 1420 So 23rd Val 7100 Lots 3-4 S50ft 21 Connors P1 Equalize to 5100 ✓
- Ruttan W F 1119 Osage Val 100 Lot 8 Blk 12 L H Equalize to 50 ✓
- Rogers M S 1921 Elizabeth Val 3400 Pt Lot 1 Blk 9 Raick Equalize to 3000
- Rowe W A 1862 Delavan Val 1200 W. 1/2 Lot 23-24 Blk 2 Glencoe Equalize to 1000 ✓
- Reper L L 1228 Virginia Val 100 Lot 10 Blk 12 Heathwood No Change ✓
- Rice A D 24th & Nebr Val 4500 Wpt Lot 15 Blk 11 W Hgt Man Equalize to 3500 ✓
- Rowell F 1426 S 37th Val 6100 Lots 25-26 Beecke Res Equalize to 5100 ✓
- Rainey N M 3609 Strong Val ---- (5A-215) By 5-2 Greenless 3d Equalize Impvts to 1800 ✓
  
- Sun Ray Prod Co Bonnr Spgs Val 50,000 Lots 24-25 B S No Change
- Strunk G 1039 Sandusky Val 5500 Lot 34 Blk 2 Nor Pk Equalize to 5000 ✓
- Southard Feed Co 905 N 3rd Val 14000 Lots 4-5 Blk 17 Wdte Equalize to 8000 ✓
- Schreiber S 617 St Paul Val 2500 Lots 14-15 Blk 29 Armordale Equalize to 2000 ✓
- Shannon & Bloomingarten 1408 North 5th Val 700 Lot 50 Blk 73 Wdte No Change ✓
- Lots 50-51-52-53-54 Blk 73 Wdte Kill old Impvts  
Add 700 making tot impvts 700
- Swartz H M 2528 Alden Val 1800 Lots 19-20 Blk 2 Lwood Equalize to 800 ✓
- Sunday G 1909 Elizabeth Val 3200 Lot 4 pt 5 Blk 9 Arickaree Equalize to 2600 ✓
- Sharkey H H 1131 North 32 St Val ---- Lot 5 Woodland Pk Equalize new I impvts to 250 ✓
- Samhol Geo 1545 Waverly Val 300 Lot 13 Blk 3 B to WH Equalize to 200
- Stowers L E 1876 Delavan Val 1800 W10ft 35-36 R10ft 27 Blk 2 Glencoe No Change ✓
- Sartin J S 1055 Laurel Val 12000 Parts 2-3 Blk 3 Parkwood Equalize to 10000 ✓
- Stufts F O 4320 Virginia Val 3500 Lot 12 Blk 5 Sfe Tr1 Equalize to 2600 ✓
- Schaible H B (2A 214) S25' W125' Lot B Wood & Walker Equalize removing 600 Impvts ✓
- Smith E J 3912 Westport Val 2500 Lot 28 Blk 18 malvern Hill Equalize to 2000 ✓
- Sheets O A 1323 N 13th St Val 500 Lot 20 Blk 10 Belmont Equalize to 300 ✓
  
- Terry R 3070 North 18th Val 2800 Lots 15-16 Elm Grove P1 Equalize to 2300 ✓
- Tullyhaus Annie 1038 Oaklnad Val 1200 Lot 43 Blk 63 Wdte Equalize to 900 ✓
- Titt W O 1217 Garfield (705 Walker) W25' of E70' Lots A-B-C-D- & E Searls Res blk 44 Wdte  
Impvts valued at 300 removed remove vale of impvts ✓
- Tidwell L B 1027 Virginia Val 1600 Lot 1 Blk 4 Heathwood No Change ✓
  
- Urlich Nich 414 N 6th Val 3200 Lots 35-36 Blk 1 Faircrest Equalize to 2800 ✓
  
- Van Eck S 256 So Feree Val 2300 raised from 1300 in 1923 No. 1 Lot 27 Blk 4 Ferndale No Chge ✓
- Vance R L 4170 Virginia Val 4000 "Rob" Equalize to 3000 ✓
- Vrbech Geo Lots 3-4 Blk 4 Stout & Co's 2nd Add out Imp \$300 ✓
- Wright W F 424 Stewart Val 4500 E2ft 31 all 32 Blk 3 Edgerton P1 Paid on 3500 in 1923 No Chge
- Wagner Geo 4214 Westport Val 3100 Lot 28 and N4ft 29 Bombeck P1 Equalize to 1400 ✓
- Wilson Wm 25th & Ruby Val 300 Lot 20 Blk 2 Myers Equalize to 100 ✓
- Werts J 1731 Cleveland Val 2000 Lot 8 Blk 4 Forrest Pk Equalize to 200 ✓
- Whittenberg Adolph 1708 Walnut Val 3600 Lots 10-13 10th Chester Hgts No Change ✓
- Walberg Joe 1712 Centr 21 Val 10000 Lot 16 Blk 1 Bishops No Change
- Winn C B 3910 State Line Val 300 Lot 62 Muehl P1 Equalize to 100 ✓
- Wegner E 1723 N 26th Val 1400 Lot 7 Blk 4 Walbrook Equal tot impvts to 1000 ✓
- West A P 21 N 14th Val 3000 Lots 15 S 1/2 16 E R # 2 Equal to 2500 kill old impvts ✓
- White Eagle Oil Co 1600 Central Val 2000 Lots 5-6 Reyd Equalize to Nil added in Com'l Stm
- Whipperecht M G 2236 Russell Val 200 Lot 118 Benton Pk Equalize to 100 ✓
- Withers - - 2200 State Val 3400 Lot 9-10 Blk 12 West Hgt Man No Change ✓
- Williams Mrs Laura 3049 N 27th Val 1400 No card returned no Change ✓
- Waters J A 1826 S 22 Val 2300 Ley 13 Blk 14 Sim & McG Equalize to 1800 ✓
  
- Zimmerman Chas 7th & Shawnee Road Val 1710 Lots 692-693-694 No Change ✓
  
- Unknown - - \$- \$- \$- \$- Val 1800 Lot 5 & 7ft Lot 6 Arborhurst Park Equalize to Nil ✓

## Personal.

- Anderson E M 930 Barnett Val 190 Allow Exemption ✓  
 Armour Grain Co Val 766450 No Change ✓  
 Albeck P 3809 Lloyd Val 450 Equalize Line 23J taking off 100 ✓  
 Armour & Co Cent & State Line No Change ✓  
 Alanoda Amistete 1035 S 25th Val 50 Kill ✓  
 Allen Wm N 551 Wash Val 910 Remove 500 Line 16 Coml Stock ✓  
 Aikens Chas Gdn 68 S Valley Val 2790 Equalize to 950 ✓  
 Anthony Mrs 1330 Waverly Val 210 Equalize to Nil Allow Exemp ✓  
 Alter C H 844 Ann Val 300 Equalize Line 12 to Nil ✓  
 Anderson J T 315 Nebr Val 430 Equalize Line 9A to 200 ✓  
 Anderson Malone 315 Nebr Take Val off Linw 12 ✓
- Brinkle C F 713 Minn Val 6970 No Change ✓  
 Bratovitch C ~~337 N 16~~ Val 150 No Change ✓  
 Blanchard G S 337 N 16 Val 2400 Equalize to 2000 ✓  
 Belser M 928 Central Val 860 Make line 9 read 300; line 13, 50; 23J, 200; 23I, 50. ✓  
 Borowski Walter F 1211 Greeley Val 1050 Cut Furniture to \$250 ✓  
 Berry Ida Sub Sta 16 Rosedale Val 90 Equal to Nil ✓  
 Bernard Millinary Co 532 Minn Val 4200 new Impvts on leased gnd Equalize to 2200 ✓  
 Bodensteiner John 919 Ohio Val 310 Make line 23J read 170 ✓  
 Boone A E 552 Minn Ave Val 670 Equalize line 9B to read 400 ✓  
 B rnes Furn Co 723 Minn Val 8030 No Change ✓  
 Barnes C R 724 Nebr Val 950 Equal to 650 ✓  
 Barnhill Robt 244 N Mill Val 150 Equal 9B to read 95 ✓  
 Basinger Elbert 2033 1/2 N 5th Val 290 Equal 9B to read 225 ✓  
 Beck E W 2801 Hiawatha Val 100 Equal 50 Off Line 9B 50 off 23J ✓  
 Brain Wm 1112 Splitlog Val 790 Equal creditd to 160 ✓  
 Bowen Rev W A 1060-B Wash Val 250 Equal 100 off 23J ✓  
 Boles & Reklats, no card, 5 Central Ave Equalize total to 537 ✓  
 Blacker Milling Co 215 Osage No Assessment ✓  
 Beasley Dr C 105 E2nd Bonner Val 900 Allow 200 Exemp ✓  
 Burney Ned 1609 Maple Val 300 Equal 400 off line 9-B ✓  
 Bidwell Dickson 1st & Myers Equalize line 23T to Nil; 3000 off line L 7000 off line T ✓  
 Burkin Jos 870 Riverview Val 100 Equal 23J to read 150 ✓  
 Berkson Bros 620 Minn Val 25000 No Change ✓  
 Bargain Lbr Co 10 & State Val 11000 Make read 10000 ✓  
 Bonner Springs Lbr Co Ben Spgs Val 11300 Equal Lbr to 10000 and Hdw to 6500 ✓  
 Bear Jno C 854 Orville Val 50 Make line 23J read 150 ✓
- Carr John 349 N 5th Val 300 Equal line 9-B to read 75 ✓  
 Carr John 349 N 5th Val 750 " " 2 2 150 ✓  
 Carville Margaret 713 Reynolds Val 530 Equal Money to read 400 ✓  
 Cairns W E 648 Orville Val 140 Equal line 13 to read 50 line 8 read 200 ✓  
 Close Joe 926 S Mill Val 130 Equal 9-B read 90 line 23J 100 ✓  
 Carey FS Fed Res Bldg Val 590 Equal Fixs to 340 ✓  
 Cassidy F M 1511 S 20th Val 360 Allow Exemp ✓  
 Coleman P A 1959 N 6th Val 200 Equal line 9B to read 225 ✓  
 Chicago Claimed Freight 525 Minn Val 4410 No Change ✓  
 Cookson Jno W 934 Central Val 900 Equal line 9-B to 105 less than shown 23J to 200 ✓  
 Concrete Engineering Co Val 2230 No Change ✓  
 Carleton L N 341 N 20th Val 210 Equal Piano to 150 ✓  
 Crain R H 1505 Dodd Take 10 off Watch 50 off 9-B ✓  
 Cross E L 2208 Ruby Val 370 Equal 9-B to 225 ✓  
 Cross Susie 2208 Ruby Val 50 Equal 9-B to 50 ✓  
 Carroll Everett E 719 S Coy Val 900 Equal 250 off line 13 20 off 9-E ✓  
 Collins J R 1729 Quind Bvd Val 1490 Equal to 1000 ✓  
 Corrigan E K 2834 Parkwood Val 1000 Make line 9-B to read 765 ✓  
 Collins Kate 1021 Sandusky Val 910 Make line 16 read Nil ✓
- Downing Katie 218 S Mill Val 370 Eq Line 13, 50; 23J, 200; line 22, 50. ✓  
 Dillon Gray E 1507 N 18th Val 680 Eq line B-9 to 250, line 12 to 100; 23J to 100. ✓  
 Dye M H 323 North 31st Val 1150 Eq line 9-B to read 1000 ✓  
 Davis Mrs Eliz 731 Tenny Val 70 Eq 23J to 150 ✓  
 Davis Earl G 1884 Armstrong Val 300 Eq to 150 ✓  
 Dodson E H 256 N 5th Val 600 Allow Exemp ✓  
 Den of Sweets 1001 Minn Val 2670 Eq 23R to 970; 23W 800 ✓  
 Dunkle Anna R 918 Osage Val 120 Eq 9E to read 10. ✓  
 Doolley Fred 943 Walker Val 50 No Change ✓  
 Deleshal C N 336 North 7th Val 800 Eq Line 18 to read 400 ✓

- ✓ Ebener Aug. 1215 Argt Bvd Val 600 Eq line 19 to read 325.
- ✓ Electric Theatre 6th & Minn Val 184000 No Change
- ✓ Empire Theatre 17-19 Central Ave Val 1350 Eq Fixt to 450
- ✓ Enright P P 1404 Ruby Val 1250 Eq taking of 1000 on shares of stock.
  
- ✓ Fallek H 13 Central Val 11775 Eq to 1000 (One Thousand)
- ✓ Freeland Minnie 2040 North 11th Val 700 Eq Piano to 200 23J to 100.
- ✓ Fuller Ross 2902 Armstrong Val 100 Eq 23J to 200
- ✓ Fry Arthur 828 Armstrong Val 800 Eq line 9B to 300; 23J to 100.
- ✓ Foster Egg and Ptry Co 1340 S 26th Val 1240 No Change
- ✓ Pink E J 1514 Yecker Val 200 Eq 9-B to read 220
- ✓ Finch Rose 622 Minn Ave Val 300 Eq taking off 50
- ✓ Finch Rose 422 Dugarro Val 280 No Change
  
- ✓ Goebel Furn Co 538 Minn Val 30,000 Eq to 18,000
- ✓ Garrett Will 1943 Tremont Val 200 Eq Piano to 100
- ✓ Goss Herman 1879 North 32d Val 700 Eq Deducting 800 from line 18
- ✓ Griffan Wheel Co 12th & Belt Line Val 133,881 Eq taking 35,215 off line 19 dupe of 22
- ✓ Gibson Wm R 1108 North 17th Val 500 Eq line 9-B to read 375
- ✓ Guaranty State Bank 10th & Minn Val 41,810 No Change
- ✓ Gonzales Trinidad 1043 S 26th Val 30 Eq line 23J to read 100
- ✓ Gallaway Anna 426 College Val 20 Eq line 23J to read 100
- ✓ Geelotser Carl 2067 Darby Val 320 Eq line 9-B read 170
- ✓ Gibson T H 1109 Minn Eq line 9-B to read 290
- ✓ Greathouse I A 1710 Wood Val 180 Eq 23J ~~to read~~ 60
- ✓ Gerber Ben 907 Minn Val 400 Eq line 23S to read 200
  
- ✓ Helwig F G 1410 North 6th Val 2670 Eq line 18C to Nil
- ✓ Hernandez Danl 1063 S 24th Val 50 Eq 23J to 150
- ✓ Haydina Steve 214 N 1st Val 390 Eq 9-B to read 150
- ✓ Hart W H 2016 N 16th Val 110 No Change
- ✓ Hansen Paul 314 North 20th Val 100 Eq 9-B to read 65
- ✓ Hills H E 1027 Grandview Val 170 Eq 9B to 200; ~~line 13 to 50; 13 to 20; 23J to 100.~~
- ✓ Hughey E A 863 Orville Val 140 Eq 9-B to Nil 23J to 200
- ✓ Herald H H 309 S 11th Val 720 Eq 9B, 45; 14, 50; 13, 50; 23J, 100.
- ✓ Headrick Chas 216 So Tremont Val 200 Eq line 13 to Nil
- ✓ Harbour Olive 729 Central Val 500 Eq to 350
- ✓ Halula Frank 751 Tauremee Val 50 Allow Exemp
- ✓ Helwick Richard 53 So 11th Val 260 Allow Exemp
  
- ✓ Ikler Mary E 1948 Thompson Val 630 Eq remove val from line 18C
  
- ✓ Johnson A 122 So Valley Val 3010 Eq removing 3000 from line 16
- ✓ Johnson Oscar 120 S Valley Val 1240 Eq removing 1000 from line 16
- ✓ Joliff John 810 N 10th Val 190 Eq line 9B to 150 23J to 100
- ✓ Juhl C H 1811 State Val 1150 Eq 9B to ~~200~~ 23J to <sup>235</sup> 235
- ✓ Johnson David M 623 New Jersey Val 200 Eq 23J ~~to~~ 100
- ✓ Johnson John A 1914 n Mill Val 730 Eq Take 400 off line 18
- ✓ Johnson S A 2310 Silver Val 480 Eq 9B to read 130
- ✓ Jenkins Alex 1049 Waverly Val 730 Eq 9B to 350
  
- ✓ Kansas City 2nd Hand Barrel Co 2nd & Riverview Val 4050 No Change
- ✓ Katz M 1902 N 6th Val 2690 No Change
- ✓ Kelner William 1731 Walker Val 160 Eq 9B taking off 60
- ✓ Kattich John 841 Minn Val 5400 No Change
- ✓ Kasch Henry 236 North 7th Val 280 eq Money in bank to 200
- ✓ Kaw Valley Serum Co 111 Greystone Val 22190 No Change
- ✓ Kansas City Sun Holmes Bldg Cut Machinery to \$600
- ✓ Knox Arthur C Val 80 Eq 23J to 80 Kill
- ✓ Kassel Jewelry Co 548 Minn Val 9900 No Change
  
- ✓ Laskewski Anthony 108 So Porter Val 250 Eq line 13 to read 100
- ✓ Laird H M 2020 Elizabeth Val 800 No Change
- ✓ Lindfeld Gus 1927 Parallel Val 290 Eq taking 300 off Stock
- ✓ La Huquet W J 1404 Walker Val 2100 Eq line 18 to Nil 9B read 500
- ✓ Longbrake F A 2135 Wyandotte Val 310 Eq 15 off watch 20 off wash mach
- ✓ Larson Bros Gre 226-28 N James Val 55,760 No Change
- ✓ Lauth Otto 960 Miami Eq line 23J to read 100 line 24 Nil

- Lynch Thos 539 Freeman Val 50 Eq 23J to read 200 ✓  
 La Pouslare Jas 344 S Balto Eq 23J to read 50 ✓  
 Langford Susie 65 N Peree Val 200 Eq line 14 to read 150 ✓  
 Ledesma Marcelino 2316 Ruby Val 150 Eq line 17 to Nil ✓
- Melin Louis 1013 Barnett Val 300 Eq 23J to 50 ✓  
 Manor Clifford E 3048 Getty Val 220 Eq line 9B taking off 40 ✓  
 Miller L C 2632 Minn (No Change) ✓  
 Mallory Ed 26 So 20th Val 560 Eq 9B to 300 ✓  
 Meyer W D E 212 S Valley Val 440 Eq line 9B to 120 Piano to 150 ✓  
 Modrell Chas 1264 Scott Val 1600 No Change ✓  
 Miller W F 715 S Coy Val 550 Eq line 9B to 240 Allow Exemp ✓  
 Moore Lowry Fleur Mills Co SW Bvd State Line Val 50,700 Eq to read 16,218 ✓  
 Mackin Bridget 604 N 5th Val 20 Eq 23J to 150 ✓  
 Montgomery W J 1060 Oaklnad Val 150 No Change ✓  
 Mandeville H D 548 Everett Val 1220 Eq line 9B to read 400 ✓  
 Meyer Edw L 1969 Stewart Val 810 Eq 23J to 400 ✓
- McCarty Jas 342 N 19th Val 650 Eq 23J to read 300 ✓  
 McDougall W T 2060 N Tremont Val 1400 Eq 9B to read 725 ✓  
 McDougall W C 422 Brotherhood Val 1070 Out \$300 ✓  
 McHale W H 416 Fed Res Val 350 Allow Exemp ✓  
 McKnight Nancy 1237 Garfield Val 50 Eq line 17 take off 100 ✓
- National Life & Accident Co 400 Portsmouth Val 1500 Eq Money to 300 ✓  
 Neeves J L 3832 Fisher Val 50 Eq 23J take off 50 ✓  
 Nickolas & Curtis 1351 S 26th Val 1500 No Change ✓  
 Nelson A 33 So Porter Val 350 Eq 9B to 90 ✓  
 Norton F R 711 Shawnee Road Val 60 Eq 23 J take off 60 ✓  
 Nelson Shoe Co 608 Minn Val ~~23,140~~ <sup>23,140</sup> No Change *Equalize line 23 to nil.* ✓  
 Newland Louise 352 Mable Val 130 Eq line 13 read 50 23J, 200 ✓
- Patterson B O 726 Minn Val 100 Marked Void by Assessor  
 Perkins Rosetta 409 Stat Val 560 No Change ✓  
 Pierson M F 3033 Parkwood Val 350 Eq take 300 off Truck Rec Assessor. ✓  
 Preston Jos 216 N 5th Val 280 Eq take 100 off 9B ✓  
 Palmer Mrs W H 609 Minn Val 600 No Change ✓  
 Palmer Dr W R 548 Minn Val 700 Eq line ~~12~~ <sup>nil.</sup> to 300 ✓  
 Payne R S 730 Orville Val 150 Allow Exemp ✓  
 Philadelphia Quartz Co Val 101,636 Eq line 22 take off 10,705 Dble ✓  
 Palmrose Annie 3110 Greeley Val 300 Eq 23J to 50 ✓  
 Petzold A 10 & Shawnee Road Val 200 Eq 9B to 65 ✓  
 Prudential Life Ins Co Val 62000 Eq to 2000 (Two Thousand for Fix) ✓  
 Palmer W H 1326 Greeley Val 720 Eq line 12 to read 150 23J to read 300 ✓  
 Phillip Chas M 2019 Elizabeth Val 470 Eq line 9B to read 270 ✓  
 Packers State Bank Val 40,500 Eq to 28,906.10 ✓
- Rider D A 720 N 22d Val 330 Eq line 13 to read 100 ✓  
 Raynes Harvey 832 S Valley Val 100 Eq 23J to 100 ✓  
 Ryan Thos A 1628 S 29th Val 410 Eq Eq line 13 to 100 Piano to 100 ✓  
 Ronaynes F J 953 Minn Val 6850 Eq line 18 to read 3737 ✓  
 Ries F D 1052 Kimball Val 170 Eq 9B to 80 ✓  
 Ralph Cloak Co 532 Minn Val 3450 Eq 800 off stock ✓  
 Remington Cash Reg Co 402 N 5th Val 150 No Change ✓  
 Ribec John P 1841 State Val 650 Eq line 14 to read 70 23J to 300 ✓  
 Rogers M S 1921 Elizabeth Val 410 Allow Exemp ✓  
 Ryan Ben 4154 State Line Val 850 Eq Piano to 100 23J to 200 ✓  
 Rollins H R 300 Ruby Val 460 Eq 9B to 90 ✓  
 Ross Miss Iliad 539 College Val 550 eq val of oil stock to Nil ✓  
 Rush Mary 2414 N 10th Val 500 Eq credits to Nil owes instead of owns ✓
- Schacter Noah 609 Kansas Val 3330 Eq take 270 off line 9A make line 18 read 1500 ✓  
 Schacter Mrs Sarah 726 StPaul Val 330 Eq 23J to 100 ✓  
 Sager A 1028 Minn Val 1600 No Change ✓  
 Sheppard Ernest 1801 Allsey Val 50 No Change ✓  
 Sellers Anna 955 Sandusky Val 210 Allow Exemp ✓  
 Schwarberg C F 200 S 15 Val 770 Eq line 17 to 200 23J to 200 ✓  
 Stotts Roy Adm Val 831 Eq to 307.91 ✓

- ✓ Sommerfield E E 3706 Springfield Val 510 Eq 9B to read 200
- ✓ Sonken Galamba Co N2nd Val 51,430 Eq line 20 to read 5000; line 22 to read 4500
- ✓ Sawyer R E 82 S 17th Val 1180 Eq 23J to 300
- ✓ Sheriff Gep 2067 Darby Val 250 Eq 9B to <sup>read</sup> 200
- ✓ Scott A G 808 Parallel Val 350 Eq 23J to 200
- ✓ Smith G B 3026 Ruby Val ~~220~~ No Change
- ✓ Smith W A 1129 Cleveland Val 1960 Eq line 18 to read 350
- ✓ Steffens Emma 2223 Silver Val 150 Eq 23J to 200
- ✓ Shine Nellie 755 Osage Eq 23J to 100
- ✓ Spitzengle L G 2003 Tauromee Val 800 Eq 23J to 300 line 24 to 50
- ✓ Smith P H 1240 Gilmore Val 380 Eq monvy take off 400
- ✓ Suttan R A 1925 Halleck Val 200 Eq 23J to 100
- ✓ Sambel Bess 319 Orchard Val 780 Eq 9B to ~~200~~; 19 to 100; 23R to 100.
- ✓ Stirling Jno B 734 Gilmore Val 520 Allow Exemp
- ✓ Stevens L H 1503 Riverview Val 740 Eq line 13 read 150; 23J to 100.
- ✓ Simonds Shields Lonsdale 119 Bd Trade Val 133,660 No Change
- ✓ Stadler Daugherty 746 SW Bvd Val 150 Eq to 50
- ✓ Sargent W 4430 State Line Val 330 Eq line 18 to Nil
- ✓ Sever A J 845 Armstrong Val 240 Eq 9B to 150
- ✓ Schmidt John 837 Reynolds Val 360 Eq line 16 take off 100 9B to 100
- ✓ Spake Dr L B 322 Botherhod Val 2800 Eq take 2000 off line 16
- ✓ Schaible E C 3800 Hudson Val 2250 No Change
- ✓ Stevenson W L 1130 Freeman Val 100 Eq line 9B to 40
- ✓ Small H G 1014 McAlpine Val 220 Allow Exemp
- ✓ Spaulding Mary O 14 S 14th Val 210 Eq line 13 to 100 23J <sup>85</sup> 90.
- ✓ Smith Brigham 3030 Ruby Eq 9B to 40
- ✓ Seaton J 516 N 9th Val 2100 Eq line 17 to Nil 23J ~~to~~ 100
- ✓ Sirridge John A RR1 Val 390 eq line 13 to 50 23J to 150
- ✓ Southard M & E Co 901 N 3rd Val 47000 *Reduce line 25 to nil*
- ✓ *Sutton R.A. Value 200 make 23J read 100*
- ✓ *Sperry J.W. Value 540 Equalize line 17 to nil*
- ✓ Tanneyhill J T 729 Sandusky Val 350 Allow Exemp Eq 23J to 150
- ✓ Trapp F E 83 N 10th Val 1250 Eq line 18 to read 800
- ✓ Tucker Mfg Co 1172 SW Bvd Val 3500 Eq to 1000
- ✓ Turner C E 833 Sandusky Val 1261 Eq 200 off 9C
- ✓ Terminal Elev ( Davis Noland Merrill Co) 226 Bd Trade Val 297,380 No Chnage
- ✓ Toole J E 45 So 10th Val 340 Eq 70 off 9B
  
- ✓ United Serum Co 211 Central Val 35,970 No Change
- ✓ Urban Wm 2806 Wyandtts Val 30 Eq line 14 to 40
  
- ✓ Vaughan 49 N Thorp W H Val 100 Allow Exemp
- ✓ Visiting Nurse Assn 505 Portsmouth Val 340 eq 9B to Nil *(No Statement on record)*
- ✓ Vacuum Oil Co 18th and Kans Val 69,660 Eq line 22 taking off 11,810
  
- ✓ Wilson Mrs Alice 14 Virginia Val 100 eq line 13 to 50
- ✓ Weber Mrs Mary 735 State Val 250 Eq 23J to 200
- ✓ William F G 1268 Kansas Val 200 eq val on stock to 150
- ✓ Willard Julia 616 Everett Val 190 Allow Exemp
- ✓ Whitcraft Della 2104 N 7th Val 400 No Change
- ✓ Wet Wash Ldry (Nu Way) 215 N Valley Val 3000 Eq 23K to 1660
- ✓ Wiggins Grace 920 N 3rd Val 100 No Change
- ✓ Webb Henry RFD 2 Shawnee Rd Val ~~80~~ eq 9B to Nil
- ✓ Woodall J F 744 Cent Val 700 Eq line 18 ~~to~~ read 1350
- ✓ Walton E 920 Central Val 130 Eq 23 J to 200
- ✓ Walker Alice 49 Clinton Val 30 Eq 23J to 200
- ✓ Wyandotte Ldry Co 1123 Ohio Val 3650 Eq line 23K to 1500
- ✓ Wilkerson R E 1048 S 25th Val 840 Eq 500 off line 18
- ✓ Walter Joe 647 Splitleg Val eq line 9B to Nil
- ✓ Williams Mrs Laura 3049 N 27 Val 1400 No Change
  
- ✓ Yeoman Proj Homestead 403 Elks Val 220 No Change
- ✓ Young Dave RR#1 Val 60 Allow Exemp
- ✓ Young Francis 635 Garfield Val 20 Eq 23J to Nil
  
- ✓ Zeh Louis 240 S Ferree Val 320 Eq 9B to 90; 13 to 50.

June 23rd 1924.

Pursuant to adjournment taken June 20th 1924 the Board of County Commissioners met for the transaction of business.

Members present David Buckland, Chairman, Samuel Clarke and Peter H Kramer Commissioners and William Beggs County Clerk.

Minutes of previous meeting read and approved.

petit

Motion by Clarke seconded by Kramer that petition for license to operate a ferry across the Missouri River near Nearman under date of June 23rd 1924 signed by H R Butterwick and others received and referred to County Counsellor.

Carried All Voting Aye

No further business appearing the Board adjourned.

Attest: \_\_\_\_\_

County Clerk.

David Buckland  
Chairman.

July 27th, 1924

Pursuant to adjournment taken July 23rd 1924 the Board of County Commissioners met in special session for the purpose of the consideration and adoption of a resolution relating to a suit brought by the City of Kansas City, Kansas <sup>vs</sup> Woods Bros Construction and the Board of County Commissioners of Wyandotte County and the appointment of a County Poor Commissioner vice William E Julian deceased.

Members present: David Buckland, Chairman, Samuel Clarke and Peter H Kramer Commissioners and William Beggs County Clerk.

BE IT KNOWN that the Board of County Commissioners of Wyandotte County, Kansas, met in special session at the Court House this 27th day of June 1924; Present: David Buckland, Chairman Samuel Clarkem Commissioner, Peter H Kramer Commissioner and William B eggs County Clerk, a full membership of the Board. The following resolution was offered with relation to suit brought by the City of Kansas City Kansas, Plaintiff -V- Woods Brothers Corperation (a Corperation) and the Board of County Commissioners of Wyandotte County, Kansas, defendants and on motion of Clarke, Commissioner, seconded by Kramer, commissioner and carried by the unanimous vote of the Board all members voting Aye eas adopted and spread at length upon the journal.

WHEREAS, the City of Kansas City, Kansas, brought a suit in the District Court of Wyandotte County, Kansas, against Woods Brothers Corporation, a corporation and the Board of County Commissioners, No. 23527-A, First Division, to obtain a declaratory judgement as to the right of the City to make a lease of a portion of the levee along the Missouri River to Woods Brothers Corporation, a corporation, and for the construction of said lease and a determination of its validity, and has made the Board of County Commissioners of Wyandotte County, Kansas, a party defendant therein for the reason that the legal title to all of said land stands under the law in the County in trust for the public; Now therefore be it

RESOLVED that the County Commissioners is authorized and instructed to file an answer in said cause, waiving the issuance and service of a summons and setting up a disclaimer of the County to said land and to said controversy by alleging that the County holds the legal title thereto. Be it further

RESOLVED that this resolution be spread at length upn the Journal.

David Buckland, Chairman Board of  
County Commissioners of Wyandotte County  
Kansas.

Samuel Clarke, Commissioner.

Peter H. Kramer, Commissioner.

Attest William Beggs, County Clerk.

Motion by Clarke seconded by Kramer that Mrs Florence Julian be hereby appointed County Poor Commissioner to succeed William E. Julian, (her Husband) deceased until January 12th, 1926.  
Carried all voting Aye.

No further business appearing the Beard adjourned.

Attest: \_\_\_\_\_

County Clerk.

David Buckland  
Chairman.



July 19th, 1924 (Supplimental)

## APPLICATION.

To The Board of County Commissioners,  
Wyandotte County, Kansas.

Gentlemen:-

The Kansas City Refining Company desires to build a six inch steel oil pipe line for the conveyance of crude oil or natural gas along and over the Highways of Wyandotte County, Kansas for the purpose of transporting such products from the point of production to its refinery located in this county, and respectfully ask that such permission be given on the same basis and in the same manner as is usual and customary for such pipe lines.

We further represent that we have already procured rights to lay pipe line or pipe lines along and over the highways of the Counties of Johnson, Franklin, Coffey, Greenwood and Miami, in the state of Kansas, and it will be necessary to have such rights in Wyandotte County, Kansas, to complete the project under way.

We are submitting herewith form of order to be signed by the Members of the County Board, which is on the same basis that we have procured the rights in other counties, which is the usual and customary order for such rights in other counties of the State of Kansas.

You will note that the order gives the right to lay pipe lines along or across any public highways in Kansas City Kansas.

THE KANSAS CITY REFINING COMPANY

By James P. Getty, Vice President.

Motion by Clarke seconded by Kramer that the foregoing application of the Kansas City Refining Company be received and filed and granted and that the following order be adopted and that said order and the application referred to be entered in full upon the Journal.

Carried all voting Aye.

## ORDER.

Now on this 19th day of June 1924, at a regular meeting of the Board of County Commissioners of Wyandotte County, Kansas, the application of the Kansas City Refining Company comes on regularly for hearing and is presented to the Board in writing, setting forth that it is necessary for the purpose of carrying on the business of gathering and handling crude oil, to lay and construct pipe lines of pipe line to and from different points in Wyandotte County and other counties in the state of Kansas. And the Board having been fully advised in the matter and having carefully considered the same, hereby order:

That the said Kansas City Refining Company be and it is hereby permitted to lay pipes and pipe line across any and all public highways of the State of Kansas for crude oil or natural gas.

It is further ordered that said pipe or pipe lines be buried so as not to interfere with travel upon any of said public highways.

It is further ordered that said pipes or pipe lines be buried at the entrance to all farms along said public highway so as not to interfere with ingress or egress to said farms at the ordinary places, and at any other such places along said highway where the abutting land owners may desire to locate a place of entrance, when so requested by said owners.

It is further ordered that in addition to laying said pipes or pipe lines that said Company is authorized to build telephone or telegraph lines on any of the public highways in Wyandotte County, Kansas, to such an extent as may be necessary for the purpose of furnishing a line of communication along said pipe line and to operate the same.

It is understood that in granting this order it shall in no way be construed as assuming any liability on the part of the Board of County Commissioners of Wyandotte County Kansas, or on the part of the said County, and that said Kansas City Refining Company, its successors and assigns, shall be responsible for all damage done in laying or constructing the said pipe lines or by reason thereof.

It is further understood that the above order shall extend only to the right of the County to said highways and shall in no way abridge the right or authority of the several road overseers and the several township trustees over the public highways in said Co.

It is further ordered that such pipes or pipe lines shall be so laid and constructed so as not to interfere with the use of any such public highways, nor of repairs thereto.

It is further understood that wherever the public highway of highways are crossed by said pipe line, or where the same are laid in and over such highways, such construction work shall be done under the direction and supervision of the County Highway Engineers and whenever any highway is occupied by said pipe line shall be graded or improved in any manner, making it necessary to raise or lower such line, the same shall be done on thirty days notice from the County Highway Engineers and at the expense of the Kansas City Refining Company, its successors or assigns.

It is further ordered that such pipes or pipe lines be laid and constructed so as not to interfere with the drainage of said highways, and crossing drains shall be placed above or below so as not to obstruct the flow of said drains.

June 30th, 1924.

Pursuant to adjournment taken June 27th, 1924 the Board of County Commissioners met in regular session for the transaction of business.

Members present: David Buckland, Chairman, Samuel Clerke and Peter H Kramer Commissioners and William Beggs County Clerk.

Reading of the minutes of previous meeting dispensed with at this time.

RESOLUTION.

BE IT KNOWN that the Board of County Commissioners met in regular session at the Court House this 30th day of June 1924; Present: David Buckland, Chairman, Samuel Clarke and Peter H Kramer Commissioners, a full membership of the Board and William Beggs County Clerk. The following resolution was offered and on motion by Kramer, seconded by Clarke and carried by the unanimous vote of the Board all Commissioners voting Aye was adopted and ordered spread at length upon the Journal.

WHEREAS, Honorable Edward C. Little, Representative in Congress, in the Second District has departed this life, and his funeral is to be held in Kansas City, Kansas on the 30th of June, 1924 at 2:15 o'clock P.M. Now therefore be it

RESOLVED, by the Board of County Commissioners of Wyandotte County Kansas, that the Court House and all of the offices therein shall be closed from 2:15 o'clock to 3:15 o'clock P.M. in respect to the memory of our departed congressman.

BY ORDER OF THE BOARD OF COUNTY COMMISSIONERS  
OF WYANDOTTE COUNTY, KANSAS.

By David Buckland, Chairman.

Samuel Clarke, Commissioner.

Attest: William Beggs, County Clerk.

Peter H Kramer, Commissioner.

3:15 P.M. Minutes of previous meeting read and approved.

RESOLUTION.

Finally Choosing the Type, Width and Number of Annual Assessments on Proposed Road Improvement.

WHEREAS, the petition for the improvement of the section of road described as follows: to wit: (Territorial #6 Kerr)

Beginning at a point on the parallel Road, said point being on the North and South Center Line of Section 36-1 0-25 and extending thence along said road north to the North Line of the right of way of the Kansas City Northwestern Railroad, a distance of 0.577 miles, more or less, to the point of ending, which petition was by this Board, declared to be of public utility October 23rd, 1922, specifies more than one type and width, and a maximum and a minimum number of annual assessments, leaving the final choice to this Board of County Commissioners; subject to the approval of the State Highway Commission, as provided in Section 2 of Chapter 246 of the laws of Kansas 1919.

It is therefore now by said Board RESOLVED:

(1) That the type of road to be used shall be Bituminous Macadam.

(2) That the width of said road shall be sixteen feet.

(3) That there shall be levied fifteen annual assessments in payment thereof.

It is further RESOLVED That the County Clerk be and is hereby instructed to submit a certified copy of this resolution to the State Highway Commission for approval.

Dated at Kansas City, Kansas, this 30th day of June 1924.

BY ORDER OF THE BOARD OF COUNTY  
COMMISSIONERS OF WYANDOTTE COUNTY

By David Buckland, Chairman.

Samuel Clarke Commissioner.

Peter H Kramer, Commissioner.

I hereby certify that the above resolution was regularly adopted by the Board of County Commissioners as shown by Journal S Page 561 of the records of said Board.

Given under my hand and seal this 30th day of June 1924.

William Beggs, County Clerk  
Wyandotte County, Kansas.

RESOLUTION  
IN REFERENCE TO SALE OF BONDS ON THE E  
SORTER ROAD.

BE IT KNOWN that the Board of County Commissioners of Wyandotte County, Kansas, met in regular session at the Court House, this 30th day of June 1924; Present: David Buckland, Chairman, Samuel Clarke Commissioner, and Peter H. Kramer, Commissioner, a full membership of the Board and William Beggs, County Clerk. The following resolution was offered with relation to the sale of bonds for the permanent improvement of the E Sorter Road, and on motion by Clarke, Commissioner, seconded by Kramer, Commissioner, and carried by the unanimous vote of the Board, all commissioners voting Aye, was adopted and spread at length upon the Journal.

WHEREAS, bonds to the amount of Fifty-three Thousand, Five Hundred Ninety Three and 20/100 Dollars (\$53,593.20) were issued on the first day of January, 1923, to pay for the permanent improvement of the E Sorter Road in Wyandotte County, Kansas, and it was estimated that State Aid to the amount of Fifteen Thousand Dollars (\$15,000) would be allowed on said road, so that the first Thirty Nine bonds, aggregating the sum of Thirty Eight Thousand, Five Hundred Ninety Three and 20/100 Dollars (\$38,593.20) were sold and the balance of Fifteen Thousand Dollars (\$15,000.00) being bonds numbered forty (40) to Fifty Four (54) both inclusive are still in the hands of the County Treasurer; and

WHEREAS, the total cost of said road when finally completed amounts to Sixty Seven Thousand Five Hundred Twenty Eight and 29/100 Dollars (\$67,528.29) and State Aid has been allowed and paid thereon in the sum of Sixteen Thousand Six Hundred Fifty Seven Dollars (\$16,657.00) leaving a balance to be paid for by the issuance and sale of bonds of Fifty Thousand, Eight Hundred Seventy one and 29/100 Dollars (\$50,871.29) and

WHEREAS, of said amount of Thirty Eight Thousand Five Hundred Ninety Three and 20/100 Dollars (\$38,593.20) has already been raised by the sale of bonds as above set forth leaving a balance of bonds which may be sold of Twelve Thousand Two Hundred Seventy Eight and 9/100 Dollars (\$12,278.09); and

WHEREAS, there is a balance due the Contractor in order to fully and finally pay for the cost of said improvement; Now, therefore, be it

RESOLVED and it is hereby ordered that bonds numbered Forty (40), Forty One (41) Forty Two (42), Forty Three (43), Forty Four (44), Forty Five (45), Forty Six (46), Forty Seven (47), Forty Eight (48), Forty Nine (49), Fifty (50), Fifty One (51) and Fifty Two (52), Series E, Sorter Road, dated January 1st, 1923, in denominations of One Thousand Dollars (\$1,000) each be offered for sale in the manner provided by law and sold at public auction on the 27th day of July, 1924 at 2:00 o'clock P.M. and it is further resolved that bonds number Fifty Three (53) and Fifty Four (54) of said issue be cancelled in the manner provided by law. Be it Further

RESOLVED that the County Clerk publish a notice of said sale in the official County paper and in the official State paper in one issue of said paper at least ten days prior to the date of said sale.

Board of County Commissioners of Wyandotte County, Kansas.

By David Buckland, Chairman.

Samuel Clarke, Commissioner.

Attest: William Beggs, County Clerk.

Peter H. Kramer, Commissioner.

RESOLUTION

In Reference to Sale of Bonds on the George  
A. Carleton Road.

BE IT KNOWN that the Board of County Commissioners of Wyandotte County, Kansas, met in regular session at the Court House, this 30th day of June, 1924; Present: David Buckland, Chairman, Samuel Clarke, Commissioner, Peter H. Kramer, Commissioner, and William Beggs, County Clerk, a full membership of the Board. The following resolution was offered with relation to the sale of bonds for the permanent improvement of the George A Carleton Road, and on motion of Clarke, Commissioner, seconded by Kramer, Commissioner and carried by the unanimous vote of the Board, all members voting Aye, was adopted and spread at length upon the Journal:

WHEREAS, Bonds to the amount of Fifty One Thousand, Three Hundred Sixty Eight and 02/100 Dollars (\$51,368.02) were issued on the 1st day of January, 1923, to pay for the permanent improvement of the George A Carleton Road in Wyandotte County, Kansas, and it was estimated that State Aid to the amount of Fifteen Thousand Dollars (\$15,000.00) would be allowed on said road so that the first Thirty Seven Bonds aggregating the sum of Thirty Six Thousand, Three Hundred Sixty Eight and 02/100 Dollars (\$36,368.02) were sold and the balance of Fifteen Thousand Dollars (\$15,000.00) being bonds numbered Thirty Eight (38) to Fifty Two (52), both inclusive, were still in the hands of the County Treasurer; and

WHEREAS, the total cost of said road when finally completed amounts to Sixty

Thousand, Nine Hundred Thirty Dollars (\$60,930.00) and State Aid has been allowed and paid thereon in the sum of Fifteen Thousand, Two Hundred Thirty Two Dollars (\$15,232.00) leaving a balance to be paid for by the issuance and sale of bonds of Forty Five Thousand, Six Hundred Ninety Eight and No/100 Dollars (\$45,698.00) and

WHEREAS, of said amount Thirty Six Thousand, Three Hundred Sixty Eight and 02/100 Dollars (\$36,368.02 has already been raised by the sale of bonds as above set forth, leaving a balance of bonds, which may be sold, of Nine Thousand, Three Hundred Twenty Nine and 98/100 Dollars (\$9,329.98); and

WHEREAS, there is a balance due the Contractor, in order fully and finally to pay the cost of said improvement: Now therefore be it

RESOLVED and it is hereby ordered that bonds numbered Thirty Eight (38), Thirty Nine (39), Forty (40), Forty One (41), Forty Two (42), Forty Three (43), Forty Four (44), Forty Five (45), Forty Six (46), Forty Seven (47), Series George A Carleton Road, dated January 1st, 1923, in denominations of One Thousand Dollars (\$1,000.00) each be offered for sale in the manner prescribed by law and sold at public auction on the seventeenth day of July, 1924, at Two o'clock, P.M. and it is further resolved that bonds numbered forty eight, forty nine, fifty, fifty one, fifty two (48, 49, 50, 51, 52) of said issue be cancelled in the manner provided by law. Be it further

RESOLVED that the County Clerk publish a notice of said sale in the official County paper and in the official State paper in one issue of said paper at least ten days prior to the date of said sale..

Board of County Commissioners of  
Wyandotte County, Kansas.

By David Buckland, Chairman.

Samuel Clarke, Commissioner.

Attest: William Beggs, County Clerk.

Peter H. Kramer, Commissioner.

Matter of opening of bids for the sale of bonds for the permanent improvement of the Territorial #6 (Kerr) Road with the following results:

Fidelity National Bank and Trust Co, Par, Accrued Int and \$17.70 per M prem.	"	"	"	"	"
Brown Crummer Inv Co	"	"	"	"	21.75

Motion by Clarke seconded by Kramer that Brown Crummer Inv. Co be awarded the contract for the sale of bonds for the improvement of Territorial #6 (Kerr) Road in the sum of \$15,767.91 at their bid price of Par, Accrued Interest and \$21.75 per 1000 dollars premium. Only such bonds to be delivered as required to complete payment. Carried all voting Aye

*Personal*  
Motion by Clarke seconded by Kramer that order of State Tax Commission under date of June 24th, 1924 directing the cancellation of assessment of John Kattich in the sum of \$4,500.00 and taxes to the amount of \$116.10 be received and filed and the County Clerk be instructed to correct the tax rolls in accordance therewith. Carried all voting Aye.

*?*  
Motion by Clarke seconded by Kramer that order of Tax Commission under date of June 24th 1924 directing the cancellation of the assessment of the Gray Paving Material Co in the sum of \$3,500.00 and taxes amounting to \$125.30 be received and filed and the County Clerk be instructed to correct tax rolls in accordance therewith. Carried all voting Aye.

Motion by Clarke seconded by Kramer that Benefit District Road Petition praying for the permanent improvement of Golden Belt or Kaw Valley Road filed June 30th, 1924 signed by Edwin M. Taylor et al be received and referred to the County Engineer to be checked and reported thereon. Carried all voting Aye.

*177*  
Motion by Clarke seconded by Kramer that County Clerk be instructed to issue refund certificate in favor Ada Gomez in the sum of \$21.86 on W18ft lot 2 and E $\frac{1}{2}$  lot 3 Block 1 West Garfield account double payment made Sept. 21, 1921. Carried all voting Aye.

*180*  
Motion by Clarke seconded by Kramer that County Clerk be instructed to correct the tax rolls removing improvements from Lots 23-24 Blk 82 Armourdale and place same on lots 17-18-19 Block 89 Backle Lots.. Carried all voting Aye.

*182*  
Motion by Clarke seconded by Kramer that County Clerk be instructed to correct tax rolls on Reynolds Grandview Park N15ft lots 13-14 Blk 5 Res 1 to 7 & 15- S18.87' of 15 from 2650 back to original valuation Book 2-B486-18 Same in the name of Eliz Wells, 23 S 14th St. Carried all voting Aye.

Motion by Clarke seconded by Kramer the communicat on from County Counsiller under date of June 29th, 1924 reference Ferry across Missouri River near Nearman be received and filed. Carried all voting Aye.

Motion by Clarke seconded by Kramer that communication from County Engineer under date of June 30th, 1924 reference plans and specifications for improvement of Fairfax-Reimer and Halleck Roads same being on file in office of the County Clerk be received and filed and the County Clerk be instructed to advertize for bids for said improvement same to be opened at 2:00 o'clock P.M. August 4th, 1924.

Carried all voting Aye.

Motion by Clarke seconded by Kramer that County Clerk be instructed to issue refund certificate in favor of Eliza Klamia in the sum of \$53.77 on lots 31-32 Block 123 Wyde City same being double payment.

Carried all voting Aye.

Motion by Clarke seconded by Kramer that Benefit District Road Petition for improvement of the Golden Belt Kaw Valley Highway be received and referred to County Engineer and County Counsellor for report thereon.

Carried all voting Aye.

Motion by Clarke seconded by Kramer that communication from County Treasurer under date June 30th, 1924 be received and filed and the County Clerk be instructed to issue refund certificate to A J Hoffman in the sum of \$8.00 account tax paid in error on lot 11 Block 27 Argentine instead of lot 10.

Carried all voting Aye.

Motion by Clarke seconded by Kramer that County Clerk be instructed to issue a refund certificate favor Mable Robinett in the sum of \$74.59 account double payment on S13' lots 33-34 Blk 4 Forest Grove.

Carried all voting Aye.

Motion by Clarke seconded by Kramer that County Clerk be instructed to Correct tax rolls on lot 10 Blk 10 Heathwood to read 1160 No improvements having been made.

Carried all voting Aye.

Motion by Clarke seconded by Kramer that County Clerk be instructed to issue refund certificate in favor of Arizona North in the sum of \$14.25 on lot 10 Cutler Farms account erroneous collection on wrong description

Carried all voting Aye

Motion by Clarke seconded by Kramer that communication from County Surveyor under date of June 26th 1924 reference communication from M H Johnson dated June 19th, 1924 in relation to straightening out Tract 433 and accretions be received and referred to County Clerk with instructions to correct tax rolls accordingly.

Carried all voting Aye.

Motion by Clarke seconded by Kramer that communication from Highland Park Cemetery Association under date of June 30th, 1924 requesting that property be released from valuation for tax purposes be received and referred to County Clerk for investigation and the removing of valuation from tax rolls.

Carried all voting Aye.

Motion by Clarke seconded by Kramer that communication from H C Christy under date of June 25th, 1924 relative claim for damages on Kerr Road in the sum of \$680.00 be received and referred to County Engineer. for report thereon.

Carried all voting Aye.

Motion by Clarke seconded by Kramer that communication from T C Harrington Sec'y Kansas City Mo Board of Park Commissioners under date of June 25th, 1924 reference Rural Parks and Playgrounds in Clay, Jackson County Mo and Wyandotte County Kansas be received and referred to County Counsellor for legal powers of the Board in this respect.

Carried all voting Aye.

Motion by Clarke seconded by Kramer that County Clerk be instructed to correct tax rolls on Lot 1 Reanoke Park Res Book 5B-119 making valuation read 2200 as of 1923 account noimprovements having been made.

Carried all voting Aye.

Motion by Clarke seconded by Kramer that County Clerk be instructed to correct tax rolls removing improvements in the sum of \$3,000.00 from Res Lots 26 to 36 & 43 Reanoke Park M. Schneider and leave total Val at 2200 account none added.

Carried all voting Aye.

Motion by Clarke seconded by Kramer that all offices of Wyandotte County will close at Noon each Saturday during the months of July and August 1924.

carried all voting Aye.

No further business appearing the Board adjourned.

Attest: William Rogers  
County Clerk.

\_\_\_\_\_  
Chairman.

(Continued from Page 560)

It is further ordered that the rights hereby conferred extend to any assignee or successor of the Kansas City Refining Company, and the express right is hereby given to the Kansas City Refining Company to assign, transfer and set over to any Pipe Line Company hereafter organized, subject to all the terms and conditions of this order and the assumption on the part of the Assignee of all liabilities herein imposed.

BY ORDER OF THE BOARD OF COUNTY COMMISSIONERS  
of Wyandotte County, Kansas, at Kansas City,  
Kansas, on the day and year first above written

David Buckland, Chairman.

Samuel Clarke, Commissioner.

Peter H. Kramer, Commissioner.



















































33338 - *Vogelia* ...